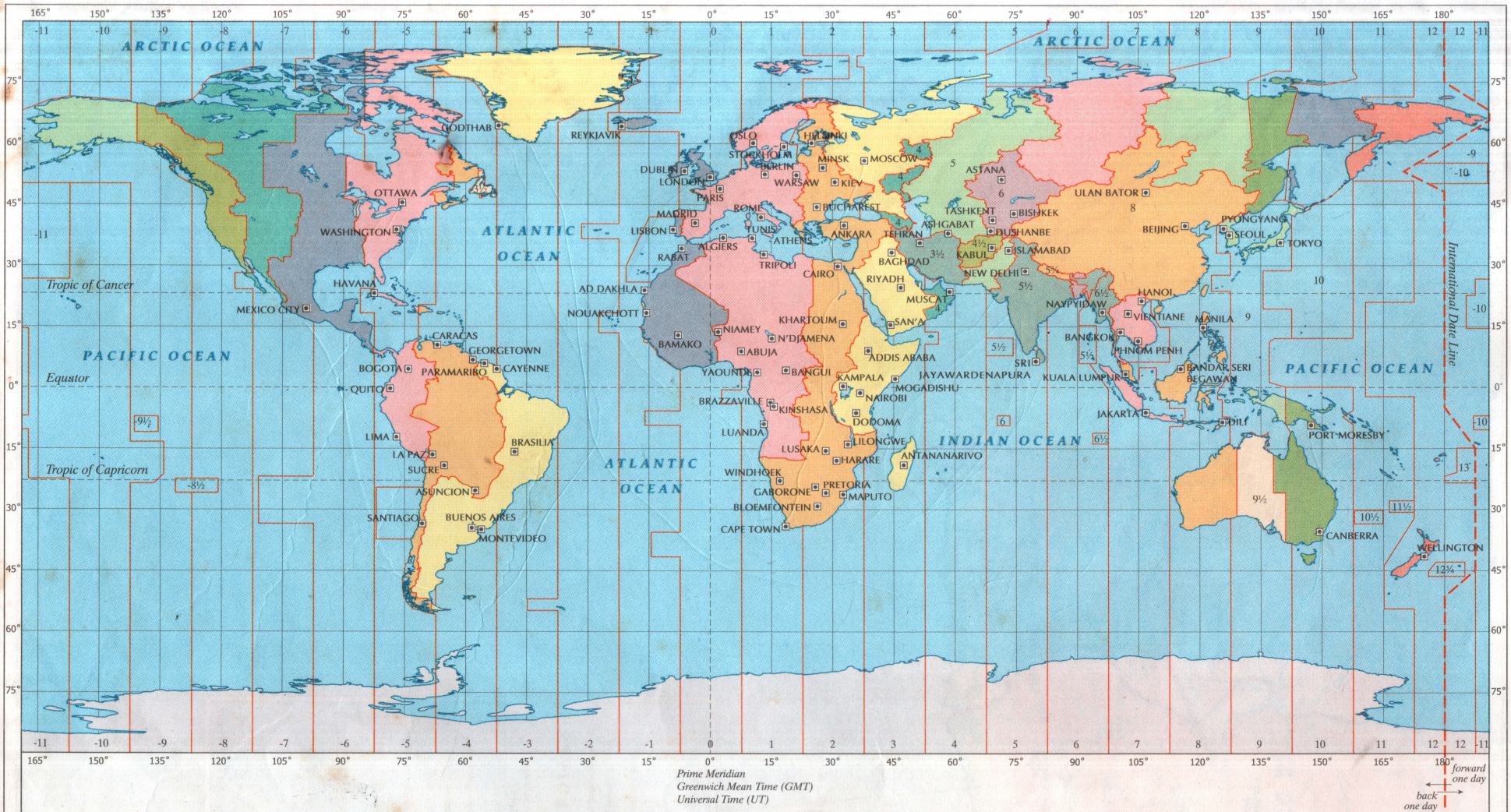

Scale 1: 175 000 000

THE WORLD CLOCK: The earth is a globe which rotates and spins on its axis, and the sun and stars appear to revolve around it from east to west, because the earth is rotating from west to east. In twenty four hours the earth makes a complete rotation on its axis. The velocity of the earth's rotation is 360° in twenty four hours, or 15° in one hour, or 1° in four minutes. A clock is simply a machine to indicate the speed of the earth's rotation and inform us of the subdivisions of time. We see at a glance that at any place on the meridian 15° east of Greenwich the clock is one hour later than at Greenwich, because the sun has risen one hour earlier, and at any place 15° west of Greenwich the clock is an hour earlier, because the sun is an hour later in rising.

*The 180° longitude is taken as the **International Date Line** where one calendar day ends and another begins. While crossing from east to west one gains a day and loses the same while travelling from west to east. The line is not straight in order to avoid the landmasses which would be divided in terms of time and add to the complexity of time zones.*

Standard Time** is the time kept on land. Countries may adopt a uniform or multiple time zones keeping in mind the extent of its boundaries longitudinally. Many countries also vary their time seasonally on account of the varying amount of daylight throughout the year. Such seasonal changes as '**Daylight Saving Time**' is not shown on this map. Standard Time is measured in relation to the zero time zone, which is centered on the Greenwich or the Prime Meridian. The time in this zone is known as the **Greenwich Mean Time** or **Universal Time.

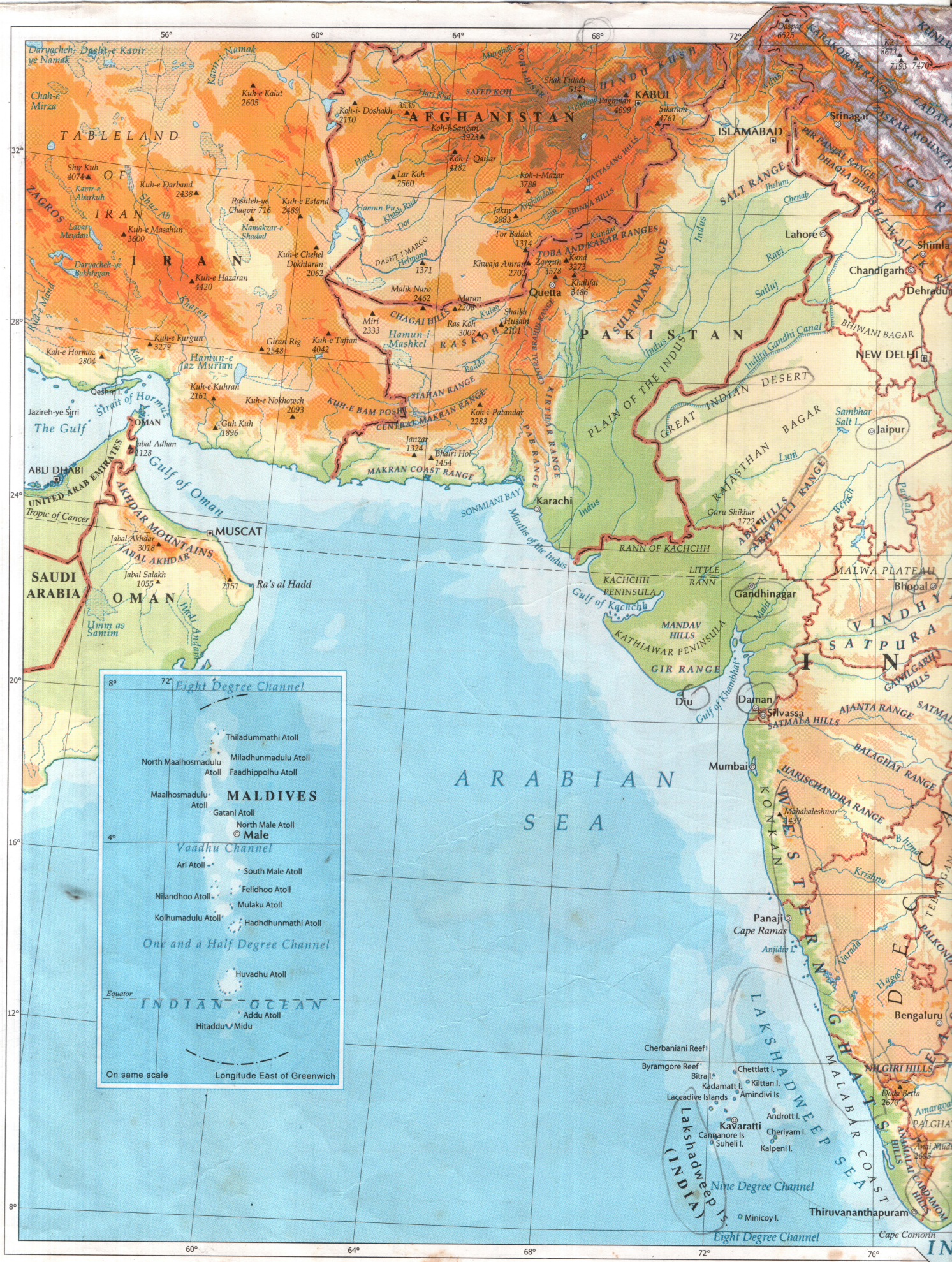

Scale 1: 12 500 000

The Indian Subcontinent: Physical



The Indian Subcontinent: Physical

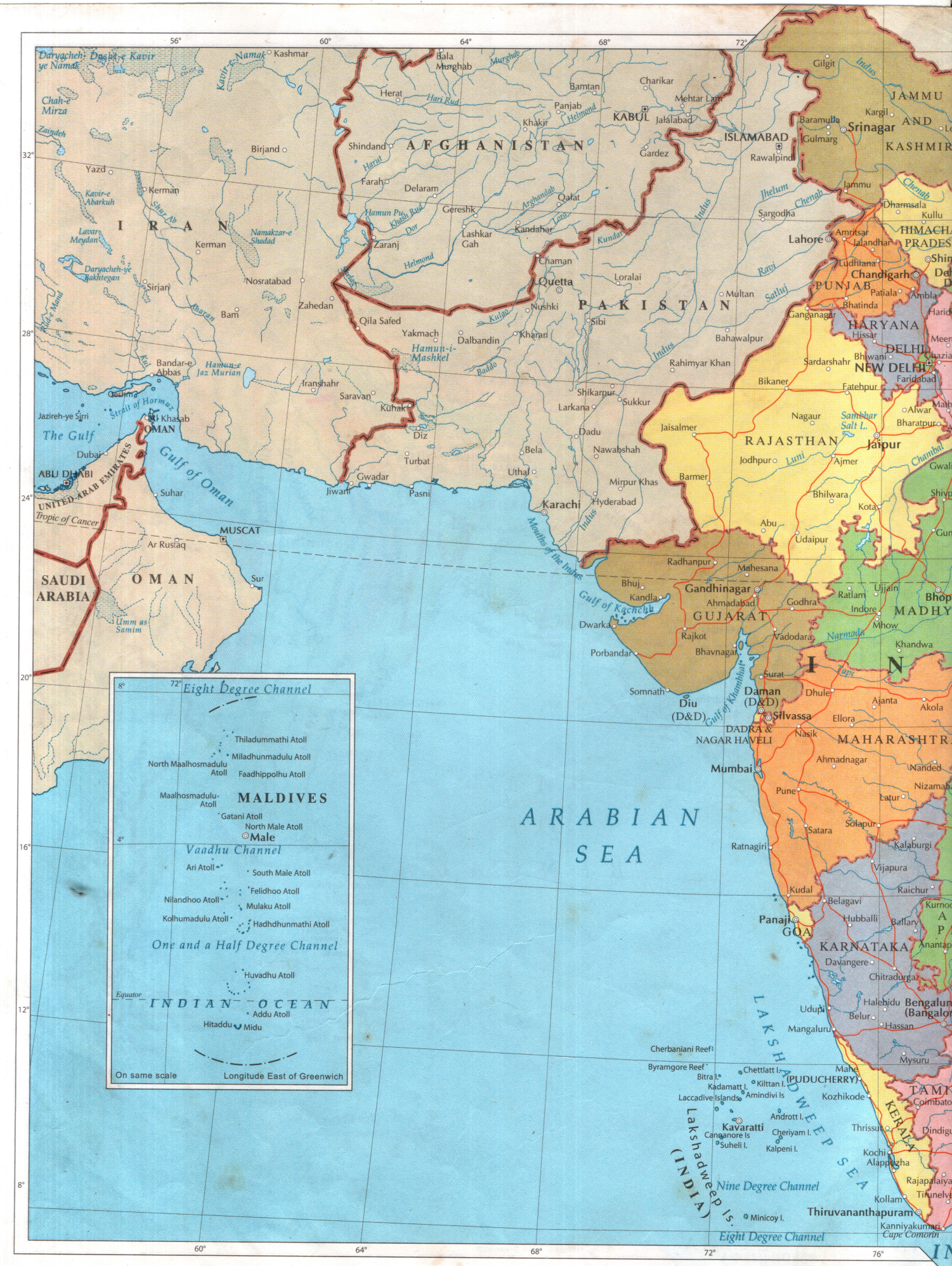
AFGHANISTAN
IRAN
PAKISTAN
INDIA
KABUL
ISLAMABAD
Quetta
Kandahar
Lahore
Srinagar
Jammu
Chandigarh
NEW DELHI
Jaipur
Ahmadabad
Gandhinagar
Mumbai
Karachi
Hyderabad
Jaisalmer
Bikaner
Jodhpur
Udaipur
Kota
Indore
Bhopal
Nagpur
Panaji
Bengaluru
Chennai
Thiruvananthapuram
Kochi
Mangaluru
Kozhikode
Hubballi
Belagavi
Pune
Nashik
Surat
Vadodara
Rajkot
Bhavnagar
Porbandar
Dwarka
Bhuj
Kandla
Somnath
Diu (D&D)
Daman (D&D)
Silvassa
DADRA & NAGAR HAVELI
Ratnagiri
Solapur
Kolhapur
Aurangabad
Ajanta
Ellora
Akola
Nanded
Latur
Vijayapura
Kalaburgi
Raichur
Hassan
Mysuru
Udupi
Belur
Halebidu
Davangere
Chitradurga
Anantapur
Kurnool
Ballary
Goa
Karnataka
Maharashtra
Gujarat
Madhya Pradesh
Rajasthan
Punjab
Haryana
Himachal Pradesh
Jammu and Kashmir
Delhi
Ambala
Ludhiana
Amritsar
Jalandhar
Dharmsala
Gilgit
Baramulla
Gulmarg
Kargil
Rawalpindi
Sargodha
Multan
Bahawalpur
Rahimyar Khan
Sukkur
Larkana
Shikarpur
Sibi
Nushki
Loralai
Chaman
Zaranj
Lashkar Gah
Qalat
Gereshk
Delaram
Farah
Herat
Bamtan
Charikar
Mehtar Lam
Jalalabad
Khakir
Panjab
Shindand
Gardez
Bala Murghab
Kashmar
Birjand
Yazd
Kerman
Nosratabad
Sirjan
Bam
Zahedan
Qila Saifed
Yakmach
Dalbandin
Kharan
Hamun-i-Mashkel
Iranshahr
Saravan
Kuhak
Diz
Turbat
Gwadar
Jiwani
Pasni
Bela
Nawabshah
Dadu
Mirpur Khas
Uthal
Barmer
Jaisalmer
Bandar-e Abbas
Qeshm
Jazireh-ye Sirri
Abu Musa
Strait of Hormuz
The Gulf
Dubai
ABU DHABI
UNITED ARAB EMIRATES
Suhar
Gulf of Oman
Tropic of Cancer
MUSCAT
Ar Rustaq
Sur
OMAN
SAUDI ARABIA
Umm as Samim
Gulf of Kachchh
Gulf of Khambhat
Mouths of the Indus
ARABIAN SEA
Eight Degree Channel
Thiladummathi Atoll
Miladhunmadulu Atoll
North Maalhosmadulu Atoll
Faadhippolhu Atoll
Maalhosmadulu Atoll
MALDIVES
Gatani Atoll
North Male Atoll
Male
Vaadhu Channel
Ari Atoll
South Male Atoll
Felidhoo Atoll
Nilandhoo Atoll
Mulaku Atoll
Kolhumadulu Atoll
Hadhdhunmathi Atoll
One and a Half Degree Channel
Huvadhu Atoll
Equator
INDIAN OCEAN
Addu Atoll
Hitaddu
Midu
On same scale
Longitude East of Greenwich
Lakshadweep Sea
Lakshadweep Is. (INDIA)
Cherbaniani Reef
Byramgore Reef
Bitra I.
Chettlat I.
Kadamatt I.
Kiltan I.
Laccadive Islands
Amindivi Is
Andrott I.
Cheriyam I.
Kavaratti
Cannanore Is
Suheli I.
Kalpeni I.
Minicoy I.
Nine Degree Channel
Eight Degree Channel
Cape Comorin
Indus
Jhelum
Chenab
Ravi
Satluj
Helmand
Harut
Hari Rud
Farah Rud
Khash Rud
Hamun Pu
Arghandab
Lora
Kundar
Kulpa
Baddo
Narmada
Tapi
Chambal
Luni
Sambhar Salt L.
Kavir-e Namak
Daryacheh-ye Kavir ye Namak
Chah-e Mirza
Zaindeh
Kavir-e Abarkuh
Lavar Meydan
Daryacheh-ye Bakhtegan
Namakzar-e Shadad
Hamun-e Jaz Murian
Rud-e Mand
Kuh-e Taftan
Shur Ab
Kuh-e Bazman
Kharan
Ghaggar
Meerut
Faridabad
Gwalior
Bhilwara
Ajmer
Alwar
Bharatpur
Ganganagar
Hissar
Sardarshahr
Bhatinda
Patiala
Ambala
Shimla
Kullu
Meerut
Ghaziabad
Mahesana
Godhra
Ratlam
Ujjain
Mhow
Khandwa
Dhule
Ahmednagar
Nanded
Nizamabad
Jalgaon
Aurangabad
Ellora
Ajanta
Akola
Amravati
Nagpur
Chandrapur
Gondia
Bhopal
Shivpuri
Gwalior
Jhansi
Agra
Mathura
Alwar
Bharatpur
Faridabad
Ghaziabad
Meerut
Saharanpur
Ambala
Kurukshetra
Karnal
Panipat
Rohtak
Jhajjar
Gurgaon
Rewari
Alwar
Bharatpur
Dholpur
Morena
Gwalior
Shivpuri
Guna
Vidisha
Sagar
Damoh
Jabalpur
Katni
Rewa
Satna
Chhatarpur
Panna
Tikamgarh
Jhansi
Lalitpur
Sagar
Vidisha
Bhopal
Sehore
Dewas
Ujjain
Ratlam
Mandsaur
Neemuch
Chittorgarh
Bhilwara
Kota
Baran
Jhalawar
Bundi
Sawai Madhopur
Dausa
Karauli
Dhaulpur
Jaipur
Ajmer
Tonk
Sikar
Jhunjhunu
Nagaur
Jodhpur
Pali
Sirohi
Jalore
Barmer
Jaisalmer
Bikaner
Churu
Hanumangarh
Sri Ganganagar
Fatehpur
Sardarshahr
Bhiwani
Rohtak
Jhajjar
Gurgaon
Rewari
Mahendragarh
Narnaul
Jind
Kaithal
Kurukshetra
Karnal
Panipat
Sonipat
Rohtak
Jhajjar
Gurgaon
Faridabad
Ghaziabad
Meerut
Saharanpur
Muzaffarnagar
Baghpat
Shamli
Ambala
Yamunanagar
Kurukshetra
Karnal
Kaithal
Jind
Fatehabad
Sirsa
Hissar
Bhiwani
Jhajjar
Rewari
Mahendragarh
Narnaul



Conic Projection

The Indian Subcontinent: Political

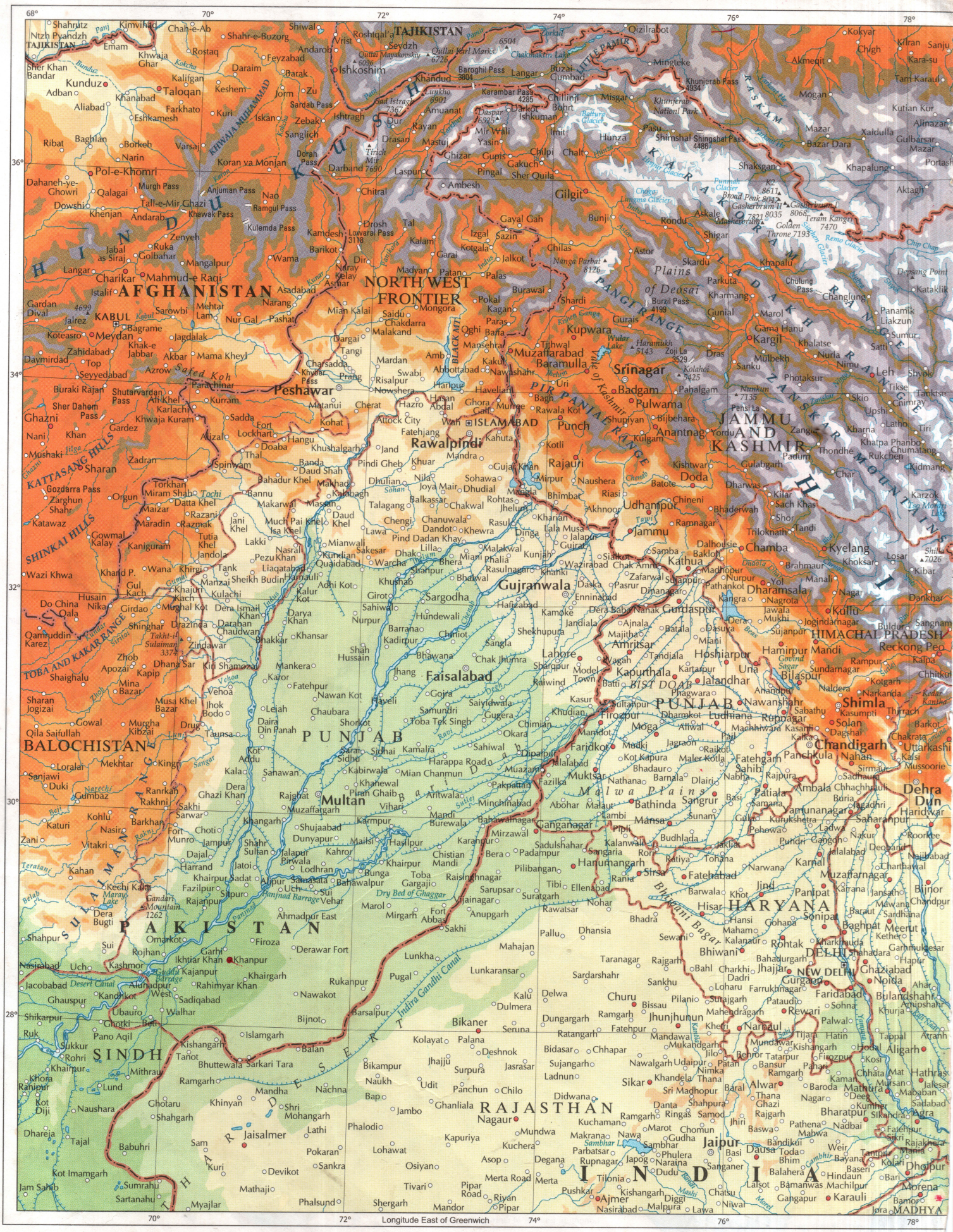
68°
70°
72°
74°
76°
78°
36°
34°
32°
30°
28°
TAJIKISTAN
AFGHANISTAN
PAKISTAN
INDIA
KABUL
Peshawar
ISLAMABAD
Rawalpindi
Lahore
Faisalabad
Multan
Gujranwala
Sargodha
Sialkot
Gilgit
Srinagar
Jammu
Amritsar
Ludhiana
Jalandhar
Chandigarh
Shimla
NEW DELHI
Jaipur
Jaisalmer
Bikaner
Ganganagar
Hanumangarh
Hisar
Rohtak
Bhiwani
Gurgaon
Faridabad
Ghaziabad
Meerut
Dehra Dun
Haridwar
Kullu
Manali
Dharamsala
Chamba
Kathua
Udhampur
Kargil
Leh
Skardu
Kupwara
Baramulla
Pulwama
Anantnag
Doda
Rajauri
Punch
Mirpur
Muzaffarabad
Abbottabad
Mansehra
Haripur
Mardan
Swabi
Charsadda
Nowshera
Risalpur
Attock City
Chakdarra
Malakand
Dir
Chitral
Gilgit
Ambesh
Astor
Skardu
Kargil
Zanskar Range
Ladakh Range
Karakoram Range
Pir Panjal Range
Great Himalaya
Siachen Glacier
Baltoro Glacier
Biafo Glacier
Hispar Glacier
Batura Glacier
Rakaposhi 7788
Nanga Parbat 8126
K2 8611
Broad Peak 8047
Gasherbrum I 8068
Gasherbrum II 8035
Teram Kangri 7470
Golden Throne 7193
Saltoro Kangri 7742
Rimo Glacier
Chip Chap Glacier
Nubra
Shyok
Indus
Jhelum
Chenab
Ravi
Sutlej
Beas
Kabul
Swat
Panjkora
Kunar
Gomal
Zhob
Pishin Lora
Tochi
Kurram
Khyber Pass
Torkham
Chaman
Spin Boldak
Quetta
Kalat
Khuzdar
Sibi
Zhob
Loralai
Dera Ghazi Khan
Rajanpur
Jacobabad
Shikarpur
Sukkur
Khairpur
Hyderabad
Mirpur Khas
Nawabshah
Larkana
Jacobabad
Barmer
Jodhpur
Nagaur
Ajmer
Pushkar
Bikaner
Ganganagar
Hanumangarh
Sirsa
Fatehabad
Hisar
Bhiwani
Rohtak
Jhajjar
Gurgaon
Faridabad
Ghaziabad
Meerut
Dehra Dun
Haridwar
Roorkee
Saharanpur
Ambala
Kurukshetra
Karnal
Panipat
Sonipat
Rohtak
Jind
Narnaul
Rewari
Alwar
Bharatpur
Agra
Mathura
Aligarh
Hathras
Morena
Gwalior
Dholpur
Karauli
Sawai Madhopur
Kota
Bundi
Tonk
Ajmer
Pushkar
Nagaur
Jodhpur
Barmer
Jaisalmer

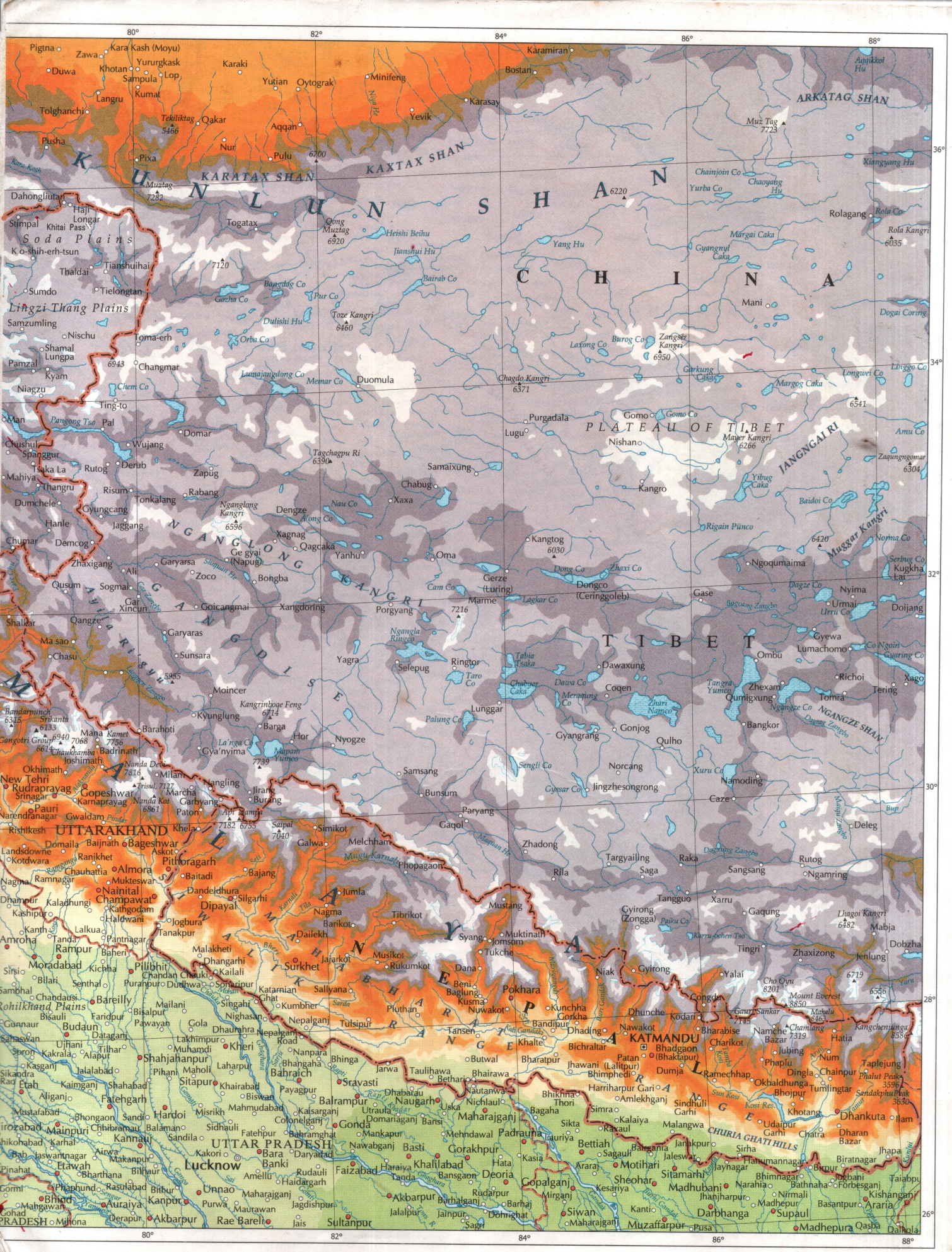

Conic Projection

Northern India and Nepal

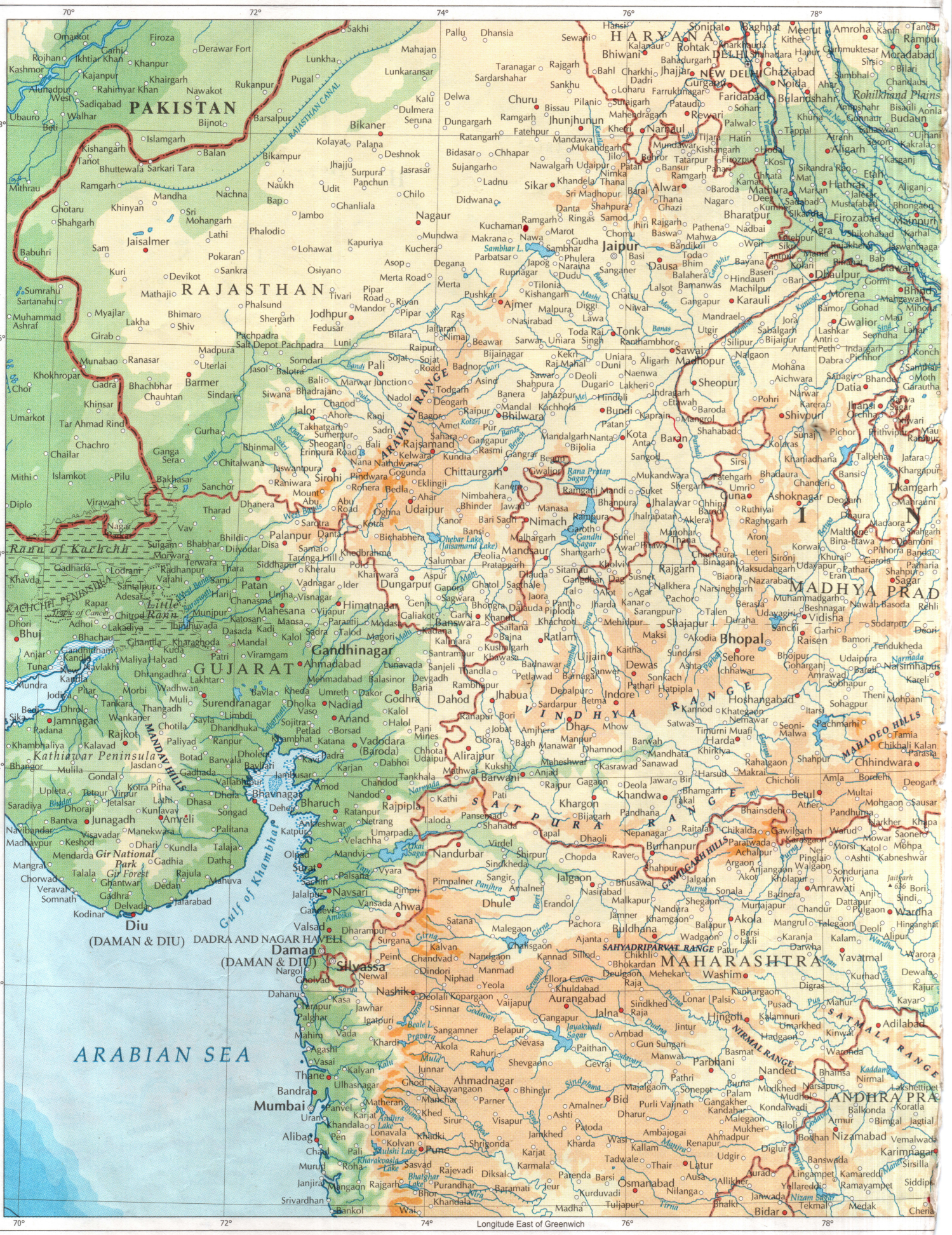
70°
72°
74°
76°
78°
28°
26°
24°
22°
20°
Longitude East of Greenwich
PAKISTAN
HARYANA
DELHI
NEW DELHI
RAJASTHAN
GUJARAT
MADHYA PRADESH
MAHARASHTRA
ANDHRA PRADESH
ARABIAN SEA
Gulf of Khambhat
Kachchh Peninsula
Rann of Kachchh
Little Rann
Tropic of Cancer
KACHCHH PENINSULA
ARAVALLI RANGE
VINDHYA RANGE
SATPURA RANGE
MAHADEO HILLS
MANDAV HILLS
SAHYADRIPARVAT RANGE
GAWILGARH HILLS
NIRMAL RANGE
SATMALA RANGE
Rohilkhand Plains
RAJASTHAN CANAL
Gir National Park
Gir Forest
DADRA AND NAGAR HAVELI
Diu
(DAMAN & DIU)
Daman
(DAMAN & DIU)
Silvassa
Mumbai
Delhi
Jaipur
Ajmer
Jodhpur
Bikaner
Jaisalmer
Udaipur
Kota
Bhilwara
Chittaurgarh
Nagaur
Sikar
Alwar
Bharatpur
Dhaulpur
Karauli
Sawai Madhopur
Tonk
Sheopur
Shivpuri
Guna
Ashoknagar
Gwalior
Morena
Bhind
Datia
Jhansi
Lalitpur
Sagar
Tikamgarh
Chhatarpur
Panna
Satna
Rewa
Shahdol
Umaria
Sidhi
Singrauli
Katni
Jabalpur
Narsinghpur
Chhindwara
Seoni
Balaghat
Mandla
Dindori
Betul
Multai
Harda
Hoshangabad
Itarsi
Sehore
Bhopal
Raisen
Vidisha
Shajapur
Rajgarh
Dewas
Ujjain
Indore
Dhar
Mhow
Khargone
Khandwa
Burhanpur
Barwani
Ratlam
Mandsaur
Neemuch
Jhabua
Dahod
Godhra
Panchmahals
Vadodara
(Baroda)
Anand
Nadiad
Kheda
Ahmedabad
Gandhinagar
Mehsana
Himatnagar
Patan
Palanpur
Banaskantha
Surendranagar
Rajkot
Jamnagar
Junagadh
Amreli
Bhavnagar
Bharuch
Surat
Navsari
Valsad
Dharampur
Ahwa
Vyara
Nandurbar
Dhule
Jalgaon
Amalner
Chopda
Raver
Shahada
Taloda
Akrani
Aurangabad
Jalna
Ahmadnagar
Nashik
Igatpuri
Kasa
Dahanu
Palghar
Thane
Ulhasnagar
Bhiwandi
Panvel
Uran
Alibag
Pen
Khopoli
Lonavala
Pune
Baramati
Indapur
Daund
Karjat
Khandala
Shrigonda
Karmala
Osmanabad
Latur
Udgir
Tuljapur
Kurduvadi
Barsi
Parenda
Ausa
Nilanga
Jamkhed
Patoda
Ambajogai
Kallam
Wasi
Tadwale
Thair
Renapur
Ahmadpur
Mukher
Malegaon
Dharur
Ashti
Amalner
Bid
Purli Varjinath
Majalgaon
Sonepet
Gangakher
Kandahar
Palam
Mudkhed
Mudhol
Kondalwadi
Balkonda
Armur
Biloli
Bodhan
Nizamabad
Bimgal
Jagtial
Karimnagar
Sirsilla
Banswada
Kamareddi
Ramayampet
Siddipet
Yellareddi
Lingampet
Jurad
Allikher
Jahwada
Nizam Sagar
Tekmal
Medak
Bidar
Cheria
Bhalki
Madha
Wai
Bankol
Srivardhan
Janjira
Murud
Roha
Sasvad
Rajevadi
Diksal
Purandhar
Rajgarh
Mangaon
Bhor
Velu
Chakan
Talegaon
Lonavala
Kolvan
Shirgonda
Khadki
Pali
Chaul
Alibag
Pen
Uran
Panvel
Karjat
Matheran
Mankhar
Parner
Ahmadnagar
Narayangaon
Ghod
Sangamner
Belapur
Nevasa
Paithan
Gevrai
Manwat
Parbhani
Basmat
Hingoli
Kalamnuri
Umarkhed
Hadgaon
Kinwat
Waronda
Adilabad
Nirmal
Kaddam
Lakshettipet
Narsapur
Mudkhed
Nanded
Bhainsa
Purna
Pusad
Mahur
Kayar
Yavatmal
Darwha
Pusad
Digras
Rajur
Ner
Pinglai
Ashti
Kabneshwar
Morsi
Katol
Mohpa
Saoner
Mowar
Narkher
Khapa
Warud
Chikalda
Gawilgarh
Paratwada
Achalpur
Argaon
Anjangaon
Walgaon
Sondurjana
Arvi
Anji
Wardha
Pulgaon
Deoli
Hinganghat
Alipur
Warora
Chandur
Murtajapur
Akola
Balapur
Barsi
Takli
Karanja
Kalam
Wadgaon
Buldhana
Jalgaon
Bhusawal
Nasirabad
Malkapur
Shegaon
Nandura
Khamgaon
Jamner
Pachora
Ajanta
Chalisgaon
Kannad
Silod
Chikhli
Bhokardan
Deulgaon
Mehekar
Washim
Digras
Rajur
Ellora Caves
Khuldabad
Aurangabad
Vaijapur
Sindkhed
Lonar
Palsi
Kanhargaon
Pusad
Mahur
Kayar
Yavatmal
Darwha
Warora
Dewala
Kurhad
Wardha
Pulgaon
Deoli
Hinganghat
Alipur
Wardha
Arvi
Anji
Dattapur
Sindi
Jaitgarh
Bori
Sindi
Seloo
Parasia
Chhindwara
Amarwara


80°
82°
84°
86°
88°
28°
26°
24°
22°
20°
18°
UTTARAKHAND
CHINA
TIBET
NEPAL
SIKKIM
BHUTAN
UTTAR PRADESH
BIHAR
JHARKHAND
WEST BENGAL
ORISSA
CHHATTISGARH
MADHYA PRADESH
BANGLADESH
KATMANDU
Lucknow
Patna
Ranchi
Raipur
Bhubaneshwar
Gangtok
Darjiling
Kathmandu
Mount Everest 8850
Kanchenjunga 8586
Cho Oyu 8201
Gauri Sankar 7134
Chamlang 7319
Makalu 8463
Nyonni Ri 6719
Langphu 6556
Chomo Yummo 6828
Lachen
Lachung
Gangtok
Gyalshing
Mangan
Yatung
Phaplu
Jubing
Num
Taplejung
Dingla
Chainpur
Tumlingtar
Okhaldhunga
Bhojpur
Khotang
Dhankuta
Dharan Bazar
Ilam
Karsiyang
Shiliguri
Ramshai
Hat
Mainaguri
Jalpaiguri
Tetulia
Panchagarh
Thakurgaon
Kishanganj
Domar
Kuhea
Araria
Forbesganj
Jogbani
Biratnagar
Jhapa
Birpur
Narahia
Bathnaha
Bhimnagar
Jaynagar
Hanumannagar
Sirha
Janakpur
Malangwa
Lalbegiya
Jaleswar
Sitamarhi
Motihari
Bettiah
Sagauli
Bairgania
Araraj
Raxaul
Bhikhna Thori
Sindhuli Garhi
Khotang
Udaipur Garhi
Chatra

North-Eastern India, Bhutan and Bangladesh

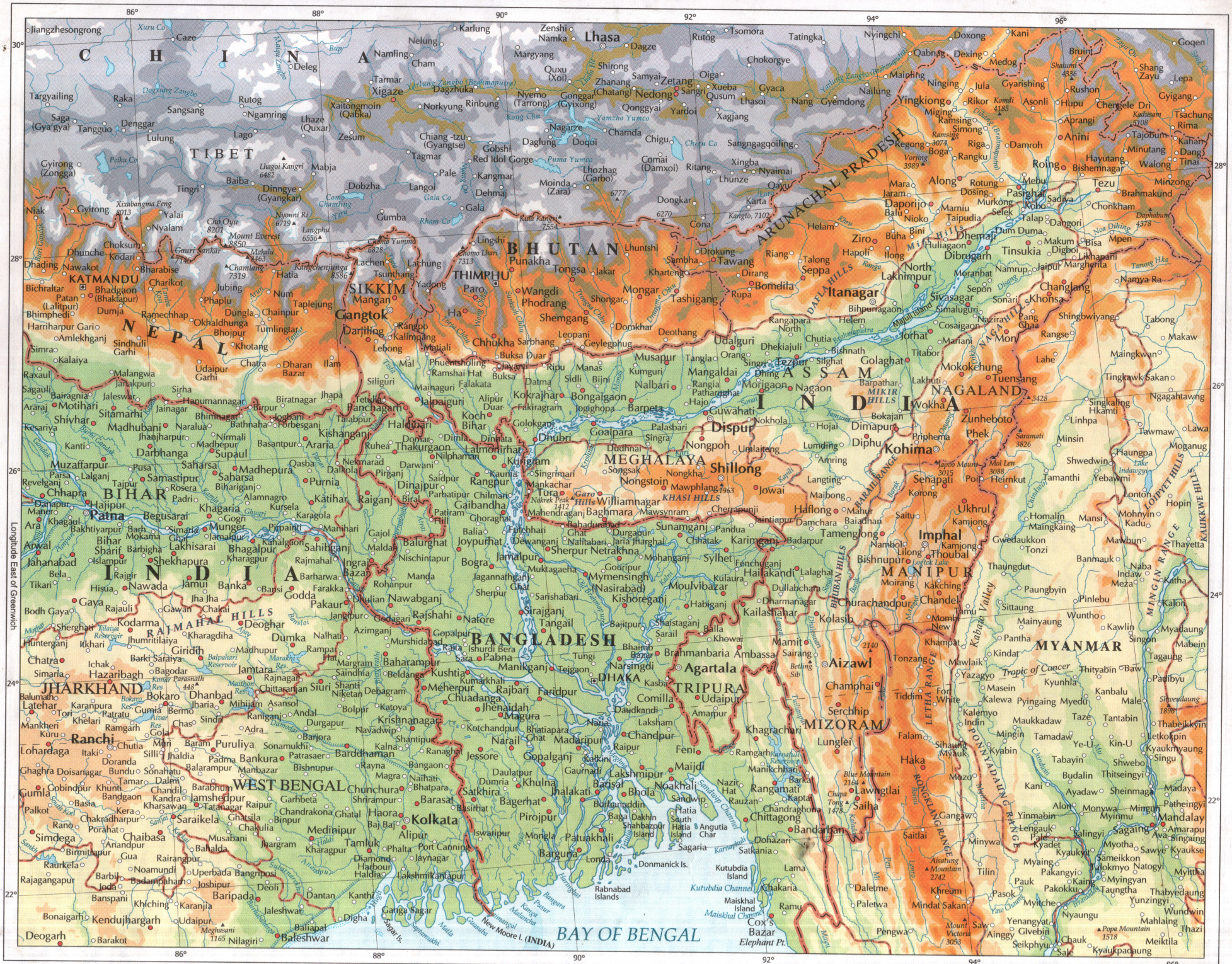


BALOCHISTAN
PAKISTAN
PUNJAB
SINDH
RAJASTHAN
PUNJAB
HARYANA
DELHI
NEW DELHI
UP
I N D I A
GUJARAT
MADHYA PRADESH
MAHARASHTRA
Gandhinagar
Ahmadabad
Jaipur
Bikaner
Jaisalmer
Barmer
Jodhpur
Ajmer
Udaipur
Chittaurgarh
Kota
Bhilwara
Rajsamand
Sirohi
Nagaur
Tonk
Alwar
Sikar
Jhunjhunun
Churu
Hanumangarh
Ganganagar
Bathinda
Patiala
Ambala
Kurukshetra
Karnal
Panipat
Rohtak
Hisar
Sirsa
Fatehabad
Jind
Narnaul
Rewari
Faridabad
Gurgaon
Sonipat
Baghpat
Meerut
Muzaffarnagar
Saharanpur
Yamunanagar
Ambala
Kaithal
Kurukshetra
Jagadhri
Ludhiana
Jalandhar
Amritsar
Gurdaspur
Pathankot
Firozpur
Bathinda
Mansa
Sangrur
Barnala
Moga
Faridkot
Ferozepur
Abohar
Fazilka
Sri Ganganagar
Hanumangarh
Nohar
Bhadra
Rawatsar
Suratgarh
Sadulshahar
Padampur
Pilibanga
Tibi
Ellenabad
Dabwali
Rania
Kalanwali
Budhlada
Pipli
Lambi
Sunam
Dhuri
Malaut
Abohar
Fazilka
Ferozepur
Zira
Jagraon
Ludhiana
Khanna
Samana
Patiala
Rajpura
Ambala
Yamunanagar
Jagadhri
Kurukshetra
Thanesar
Pehowa
Kaithal
Karnal
Panipat
Sonipat
Baghpat
Meerut
Muzaffarnagar
Saharanpur
Roorkee
Haridwar
Dehradun
Mussoorie
Rishikesh
Tehri
Uttarkashi
Gangotri
Yamunotri
Kedarnath
Badrinath
Joshimath
Nainital
Almora
Ranikhet
Haldwani
Rudrapur
Kashipur
Jim Corbett National Park
Pilibhit
Bareilly
Shahjahanpur
Lakhimpur
Sitapur
Hardoi
Kanpur
Unnao
Lucknow
Rae Bareli
Amethi
Sultanpur
Pratapgarh
Allahabad
Fatehpur
Kaushambi
Banda
Chitrakoot
Mirzapur
Varanasi
Jaunpur
Ghazipur
Ballia
Azamgarh
Mau
Gorakhpur
Deoria
Kushinagar
Maharajganj
Siddharthnagar
Basti
Sant Kabir Nagar
Gonda
Bahraich
Shravasti
Balrampur
Sonauli
Nepalganj
Kohalpur
Dang
Tulsipur
Ghorahi
Lamahi
Bhairahawa
Butwal
Tansen
Palpa
Pokhara
Baglung
Kusma
Parbat
Myagdi
Beni
Jomsom
Kagbeni
Muktinath
Thorong La
Manang
Chame
Besisahar
Dumre
Gorkha
Abu Road
Mount Abu
Dilwara
Sirohi
Pindwara
Rohera
Bedla
Udaipur
Oghna
Kanor
Nimbahera
Bhinder
Jawad
Manasa
Bari Sadri
Nimach
Rampura
Jhalawar
Jhalrapatan
Aklera
Suket
Chhipa Barod
Ruthiyai
Bhampura
Mandsaur
Shamgarh
Malhargarh
Gandhi Sagar
Jaisamand Lake
Dhebar Lake
Kankroli
Rajsamand
Nathdwara
Gogunda
Eklingji
Kelwara
Kundia
Rasmi
Gangrar
Begun
Kanera
Gwalior
Rana Pratap Sagar
Ramganj
Mukandwara
Kota
Baran
Shahabad
Sangod
Bijolia
Mandalgarh
Nanta
Gangapur
Sahara
Amet
Sadri
Raipur
Deogarh
Todgarh
Asind
Shahpura
Banera
Jahazpur
Mandal
Kachhola
Bundi
Hindoli
Etawah
Baroda
Kaprain
Mangrol
Keshorai Patan
Indragarh
Sheopur
Lakheri
Dugari
Deoli
Uniara
Aligarh
Madhopur
Sawai Madhopur
Nayagaon
Silipur
Utgir
Ranthambhor
Toda Rai Singh
Lawa
Nainwa
Duni
Raj Mahal
Kekri
Bijainagar
Sojat Road
Sojat
Pali
Marwar Junction
Bali
Jasol
Balotra
Somdari
Luni
Pachpadra Salt Depot
Pachpadra
Bilara
Jaitaran
Nimaj
Beawar
Sarwar
Ras
Pipar
Jodhpur
Mandor
Phalsund
Shergarh
Bhimar
Lakha
Shiv
Myajlar
Sumrahu
Sartanahu
Muhammad Ashraf
Shahpur
Sanghar
Bakar
Girab
Madpura
Uterlai
Ranasar
Munabao
Khakhropar
Gadra
Bhachbhar
Chor
Umarkot
Tar Ahmad Rind
Chauhtan
Sindari
Siwana
Bhadrajan
Chandod
Jalor
Ahore
Takhatgarh
Sumerpur
Sheogani
Eripura Road
Bhinmal
Chitalwana
Jaswantpura
Sanchor
Bakhasar
Pilu
Mithi
Islamkot
Naokot
Chailar
Chachro
Digri
Jamesabad
Tando Alahyar
Hyderabad
Matiari
Mirpur Khas
Thano Bula Khan
Tando Adam
Khipro
Manjhand
Pokran
Shahdadpur
Sakrand
Nawabshah
Khadro
Shahpur
Amri
Bahara
Phulji
Dhareja
Naushahro Firoz
Tajal
Dadu
Johi
Moro
Sehwan
Qazi Ahmad
Jam Sahib
Bandhi
Kot Imamgarh
Babuhri
Sam
Kuri
Devikot
Sankra
Pokaran
Lathi
Phalodi
Jambo
Bap
Naukh
Udit
Panchun
Chilo
Ghanliala
Kolayat
Palana
Deshnok
Bikampur
Jhajju
Surpura
Jasrasar
Sujangarh
Nawalgarh
Udaipur
Nimka
Ramgarh
Kaman
Alwar
Baroda Deeg
Thana Ghazi
Nagar
Bharatpur
Pathena
Nadbai
Mahwa
Weir
Bayana
Hindaun
Karauli
Gangapur
Mandrael
Lalsot
Bamanwas
Chakshu
Niwai
Diggi
Malpura
Lawa
Toda Rai
Tonk
Banas
Utgir
Ranthambhor
Sawai Madhopur
Nayagaon
Silipur
Gangapur
Bamanwas
Karauli
Mandrael
Morel
Kuno
Chambal
Bandikui
Basi
Dausa
Balahera
Todabhim
Bandi
Mashi
Chaksu
Niwai
Jaipur
Sambhar
Sambhar L.
Parbatsar
Degana
Japog
Phulera
Naraina
Sanganer
Kuchera
Asop
Merta Road
Merta
Pushkar
Ajmer
Kishangarh
Malpura
Nasirabad
Beawar
Sarwar
Uniara
Singh

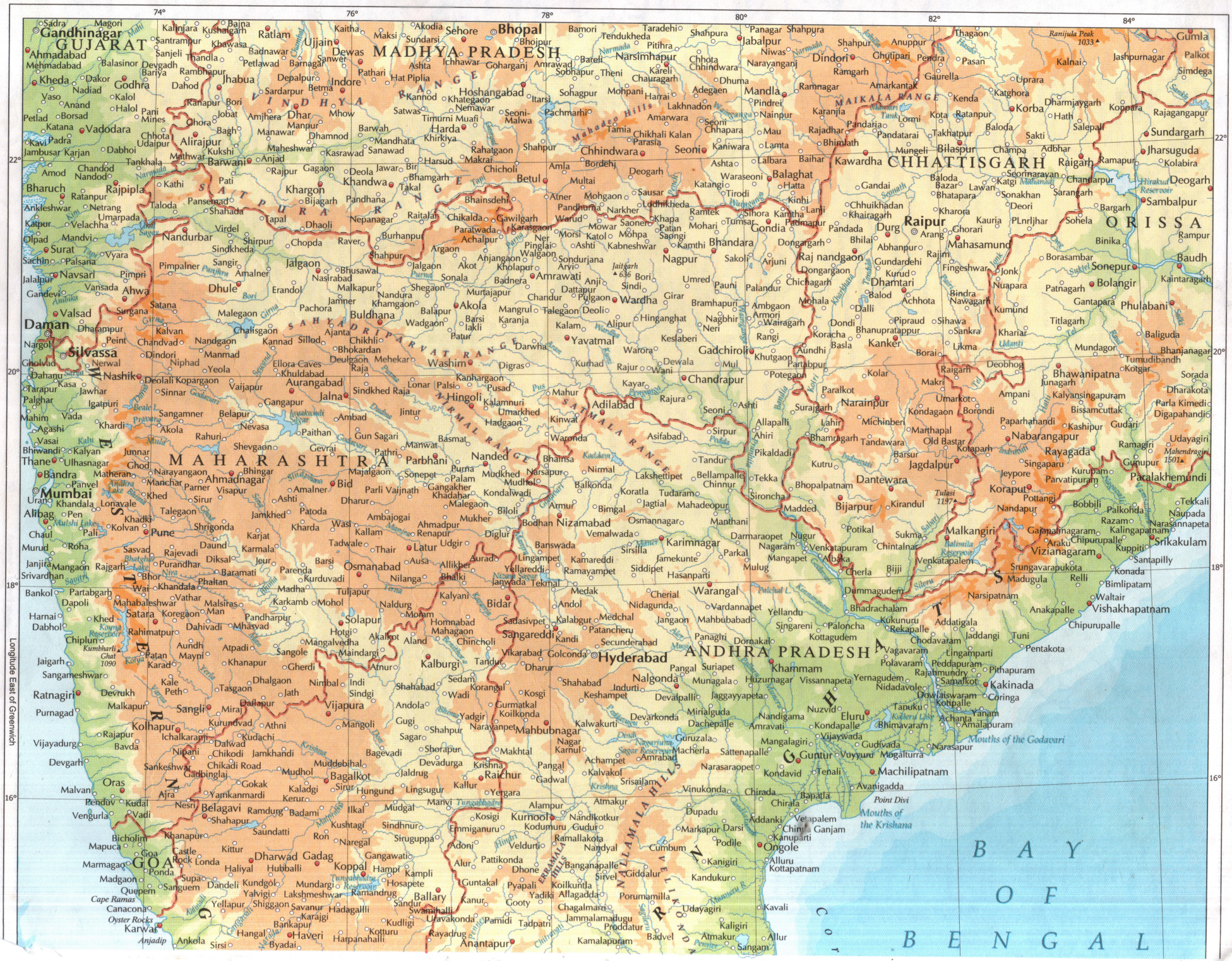
Southern India and Sri Lanka
Scale 1: 5 000 000
Longitude East of Greenwich
74°
76°
78°
80°
82°
84°
22°
20°
18°
16°
GUJARAT
MADHYA PRADESH
MAHARASHTRA
CHHATTISGARH
ORISSA
ANDHRA PRADESH
GOA
Gandhinagar
Ahmadabad
Vadodara
Surat
Rajpipla
Bharuch
Daman
Silvassa
Nashik
Mumbai
Thane
Pune
Kolhapur
Ratnagiri
Sangli
Vijapura
Solapur
Osmanabad
Latur
Nanded
Parbhani
Hingoli
Jalna
Aurangabad
Buldhana
Akola
Amravati
Yavatmal
Washim
Wardha
Nagpur
Chandrapur
Gadchiroli
Bhandara
Gondia
Durg
Raipur
Raigarh
Sambalpur
Baudh
Sonepur
Bolangir
Kalahandi
Nuapara
Mahasamund
Dhamtari
Kanker
Narainpur
Jagdalpur
Dantewara
Bijapur
Bhopalpatnam
Sironcha
Madded
Kirandul
Koraput
Nabarangapur
Rayagada
Gunupur
Paralakhemundi
Srikakulam
Vizianagaram
Malkangiri
Jeypore
Singaparu
Parvatipuram
Kurupam
Bobbili
Palkonda
Razam
Narasannapeta
Kalingapatnam
Kuppiti
Santapilly
Srungavarapukota
Konada
Bimlipatam
Waltair
Vishakhapatnam
Anakapalle
Chipurupalle
Addatigala
Jaddangi
Tuni
Pentakota
Chodavaram
Lingamparti
Narsipatnam
Madugula
Relli
Bhadrachalam
Dummagudem
Rekapalle
Kukunuru
Palonchа
Singareni
Yellandu
Kothagudem
Vagavaram
Polavaram
Peddapuram
Rajahmundry
Samalkot
Kakinada
Pithapuram
Coringa
Dowlaiswaram
Kotipalle
Tanuku
Nuzvid
Eluru
Kondapalle
Bhimavaram
Achanta
Yanam
Amalapuram
Mouths of the Godavari
Narasapur
Gudivada
Vijayawada
Mangalagiri
Guruzala
Machilipatnam
Avanigadda
Point Divi
Mouths of the Krishana
Chirala
Bapatla
Vinukonda
Tenali
Vuyyuru
Mogalturra
Kondavid
Narasaraopet
Machilipatnam
Nalgonda
Khammam
Huzurnagar
Vissannapeta
Yernagudem
Nidadavole
Devalpalli
Jaggayyapeta
Keshampet
Indurti
Munagala
Suriapet
Pangal
Dornakal
Panagiri
Warangal
Hyderabad
Secunderabad
Golconda
Vikarabad
Tandur
Sangareddi
Patancheru
Medchal
Kalabgur
Andol
Nidagunda
Jangaon
Mahbubabad
Cherial
Kalyani
Bidar
Homnabad
Sadasivpet
Kandi
Chincholi
Aland
Andola
Gurmatkal
Yadgir
Koilkonda
Mahbubnagar
Kalwakurti
Devarkonda
Dachepalle
Amrabad
Achampet
Pangal
Gadwal
Kurnool
Nandikotkur
Kodumuru
Gudur
Markapur
Darsi
Podile
Ongole
Kanuparti
Addanki
Chinnaganjam
Velpalem
Kanigiri
Giddalur
Kandukur
Kottapatnam
Alluru
Udayagiri
Kavali
Kaligiri
Atmakur
Allur
Sangam
Badvel
Kamalapuram
Anantapur
Rayadrug
Kotturu
Harpanahalli
Haveri
Hangal
Byadgi
Sirsi
Ankola
Karwar
Oyster Rocks
Cape Ramas
Canacona
Quepem
Madgaon
Sanguem
Dandeli
Supa
Ponda
Goa
Castle Rock
Londa
Marmagao
Mapuca
Bicholim
Vengurla
Malvan
Devgarh
Vijayadurg
Devrukh
Chiplun
Khed
Dapoli
Harnai
Bankot
Alibag
Uran
Bandra
Vasai
Bhiwandi
Kalyan
Ulhasnagar
Igatpuri
Palghar
Dahanu
Tarapur
Valsad
Navsari
Jalalpur
Gandevi
Olpad
Katpur
Ankleshwar
Bharuch
Amod
Petlad
Anand
Kheda
Mehmadabad
Sadra
Magori
Kalinjara
Kushalgarh
Bajna
Ratlam
Kaitha
Akodia
Sehore
Bhopal
Ujjain
Dewas
Maksi
Sundarsi
Bamori
Taradehi
Shahpura
Panagar
Jabalpur
Niwas
Dindori
Ghutipari
Pendra
Pasan
Thagaon
Gumla
Jashpurnagar
Palkot
Simdega
Kalnai
Uprara
Gaurella
Ramgarh
Amarkantak
Katghora
Korba
Dharmjaygarh
Koppara
Rajagangapur
Sundargarh
Jharsuguda
Kolabira
Deogarh
Sambalpur
Bargarh
Sohela
Rampur
Binika
Borasambar
Sonepur
Bolangir
Kaintagarh
Phulabani
Baliguda
Bhanjanagar
Tumudibandh
Kotgar
Sorada
Dharakota
Parla Kimedi
Digapahandi
Gudari
Udayagiri
Ramagiri
Mahendragiri 1501
Tekkali
Naupada
Narasannapeta
Kalingapatnam
Kuppiti
Santapilly


ARABIAN SEA
INDIAN OCEAN
INDIAN OCEAN
Bay of Bengal
Coromandel Coast
Malabar Coast
LAKSHADWEEP SEA
Gulf of Mannar
Palk Strait
PALK BAY
VANDELOOS BAY
Point Pedro
Kankesanturai
Jaffna
Chavakachcheri
Elephant Pass
Velanai Island
Paranthan
Delft Island
Kokkilai
Mullaittivu
Nilaveli
Trincomalee
Kinniyan
Mutur
Batticaloa
Kalmunai
Amparai
Vavuniya
Murunkan
Silavatturai
Mannar
Mankulam
Medawachchiya
Marichchukkaddi
Anuradhapura
Mihintale
Galoya
Habarane
Kekirawa
Kathiraveli
Vakarai
Polonnaruwa
Sigiriya
Dambulla
Kalkudah
Valachchenai
Chenkaladi
SRI LANKA
Matale
Maha Oya
Kandy
Mahiyangana
Peradeniya
Gampola
Negombo
Kegalla
Chilaw
Kurunegala
Polgahawela
Badulla
Monaragala
Pottuvil
Buttala
Bandarawela
Wellawaya
Ella
Telulla
Okanda
Ratnapura
Kalutara
Beruwala
Moragala
Rakwana
Deniyaya
Tissamaharama
Yala
Kirinda
Hakmana
Hambantota
Tangalla
Galle
Matara
Dondra Head
Colombo
Moratuwa
SRI JAYAWARDENAPURA
Sri Pada (Adam's Peak) 2243
Pidurutalagala 2524
Tolapola 2359
Ambalangoda
Gintota
Akuressa
Kalutara
Maruga
Sri Lanka
Kundapura
Udupi
Karkal
Mudabidri
Mangalore
Uppinangadi
Puttur
Kumbla
Kasaragod
Bekal
Kabat
Nileswaram
Taliparamba
Chirakkal
Azhikal
Kannur
Tellicherry
Mahe (PUDUCHERRY)
Badagara
Kuttyadi
Vayittiri
Quilandi
Kozhikode
Beypore
Ferokh
Mambat
Manjeri
Malappuram
Tanur
Angadippuram
Ponnani
Chalisseri
Chowghat
Thrissur
Urakam
Irinjalakuda
Paru
Vypin Island
Alwaye
Ernakulam
Tripunittura
Mattancheri
Vaikam
Piravam
Shertally
Alappuzha
Changanacheri
Haripad
Kayankulam
Karunagapalli
Tangasseri
Kollam
Parui
Anjengo
Thiruvananthapuram
Kovalam
Vilavankod
Padmanabhapuram
Kadiapattanam
Kanniyakumari
Cape Comorin
Nagercoil
Kuzhittura
Neyya
Hinkara
Nanguneri
Tisaiyanvilai
Vijayapati
Alwar Tirunagarai
Srivaikuntam
Kavalpatnam
Nazareth
Tiruchchendur
Kulasekarappattinam
Tuticorin
Maniyachi
Tirunelveli
Palayankottai
Ambasamudram
Papanasam
Attingal
Kollam
Kottarakara
Kuttalam
Shencottah
Kadaiyanallur
Eattiyapuram
Sankarankovil
Pattanapuram
Adur
Sabarimalai
Pathanamthitta
Rajapalaiyam
Sivakasi
Kovilpatti
Ramanathapuram
Aruppukkottai
Paramakkudi
Srivilliputtur
Virudunagar
Manamadurai
Ilaiyankudi
Devipattinam
Rameswaram
Pamban
Dhanushkodi
Talaimannar
Adam's Bridge
Vilattikulam
Kilakkarai
Mandapam
Sayalkudi
Tondi
Devakottai
Mimisal
Sivaganga
Madurai
Tirumangalam
Uttamapalaiyam
Kambam
Chinnamanur
Cholavandan
Teyaram
Teni
Periyar
Vaigai
Manamelkudi
Karaikkudi
Melur
Nagappattinam
Kodaikanal
Munnar
Palani
Dindigul
Vedasandur
Manapparai
Iluppur
Pattukkottai
Pudukkottai
Alangudi
Tiruppattur
Aranthangi
Tirumayam
Atirampattinam
Kodiyakkarai
Vedaranniyam
Tiruturaippundi
Muttupet
Mannargudi
Thanjavur
Nagore
Nagappattinam
Karaikal
Tranquebar
Kumbakonam
Srirangam
Tiruchchirappalli
Karur
Kulittalai
Lalgudi
Papanasam
Thiruvarur
Kattuputtur
Namakkal
Turaiyur
Ariyalur
Perambalur
Udaiyarpalaiyam
Mayuram
Sirkazhi
Coleroon
Chidambaram
Bhuvanagiri
Parangipettai
Vriddhachalam
Salem
Attur
Omalur
Yercaud
Kallakkurichchi
Nellikkuppam
Cuddalore
Chinna Neyveli
Alapakam
Viluppuram
Auroville
Puducherry (PUDUCHERRY)
Tirukkoyilur
Alagapuram
Panruti
Harur
Morappur
Dharmapuri
Tiruvannamalai
Tindivanam
Marakkanam
Chengam
Gingee
Olakkur
Polur
Tellar
Vandavasi
Madurantakam
Cheyur
Tiruvettipuram
Mamallapuram
Sadras
Jolarpettai
Krishnagiri
Kaveripatnam
Tiruppattur
Uttangarai
Vaniyambadi
Ambur
Vellore
Arcot
Kanchipuram
Chengalpattu
Covelong
Pallavaram
Chennai
Alandur
Perambur
Tiruvottiyur
Tiruvallur
Arakkonam
Walajapet
Chittoor
Kolar
Mulbagal
Palmaner
Punganuru
Pakala
Karvetnagar
Ponneri
Pulicat
Pulicat Lake
Sriharikota Island
Suluru
Gudur
Kota
Nellore
Muttukuru
Rapur
Rajampet
Pullampet
Vontimitta
Rayachoti
Venkatagiri
Nayudupeta
Tirupati
Renigunta
Piler
Vayalpad
Madanapalle
Chandragiri
Chintamani
Bagepalli
Chik Ballapur
Gauribidanur
Nundi Drug
Hoskote
Bangarapet
Kolar Gold Fields
Sidlaghatta
Gurramkonda
Sri Kalahasti
Renigunta
Lepakshi
Hindupur
Madakasira
Penukonda
Kadiri
Vempalle
Pulivendla
Cuddapah
Siddhavattam
Rayachoti
Pavagada
Bukkapatnam
Seshachalam Hill
Peruru
Challakere
Chitradurga
Davangere
Harihar
Hirelcerur
Kod
Jagalur
Turuvanur
Kalyandurg
Dharmavaram
Honavar
Gersoppa
Talguppa
Sagar
Honnali
Channagiri
Aimangala
Holalkere
Anandapuram
Shivamogga
Bhadravati
Hosdurga
Gunderi
Hiriyur
Sira
Madhugiri
Tarikere
Birur
Kadur
Hariharpur
Koppa
Sringeri
Chikamagaluru
Arsikere
Honavalli
Gubbi
Tumakuru
Devanhalli
Dod Ballapur
Nelamangala
Belur
Harnahalli
Hassan
Belluru
Kunigal
Channarayapatna
Nagamangala
Bengaluru
Ramanagaram
Anekal
Hosur
Krishnagiri
Javadi Hills
Melagiri Hills
Shevaroy Hills
Yercaud
Kallakkurichchi
Dharmapuri
Harur
Morappur
Tirukkoyilur
Viluppuram
Puducherry
Cuddalore
Chidambaram
Perambalur
Ariyalur
Turaiyur
Namakkal
Erode
Tiruchengodu
Karur
Salem
Attur
Omalur
Yercaud
Mettur
Bargar
Harur
Morappur
Dharmapuri
Tiruvannamalai
Tindivanam
Marakkanam
Chengam
Gingee
Olakkur
Polur
Tellar
Vandavasi
Madurantakam
Cheyur
Tiruvettipuram
Mamallapuram
Sadras
Jolarpettai
Krishnagiri
Kaveripatnam
Tiruppattur
Uttangarai
Vaniyambadi
Ambur
Vellore
Arcot
Kanchipuram
Chengalpattu
Covelong
Pallavaram
Chennai
Alandur
Perambur
Tiruvottiyur
Tiruvallur
Arakkonam
Walajapet
Chittoor
Kolar
Mulbagal
Palmaner
Punganuru
Pakala
Karvetnagar
Ponneri
Pulicat
Pulicat Lake
Sriharikota Island
Suluru
Gudur
Kota
Nellore
Muttukuru
Rapur
Rajampet
Pullampet
Vontimitta
Rayachoti
Venkatagiri
Nayudupeta
Tirupati
Renigunta
Piler
Vayalpad
Madanapalle
Chandragiri
Chintamani
Bagepalli
Chik Ballapur
Gauribidanur
Nundi Drug
Hoskote
Bangarapet
Kolar Gold Fields
Sidlaghatta
Gurramkonda
Sri Kalahasti



State	Area (sq. km)	Population	Historical & Archaeological Sites
Jammu & Kashmir	222,236	10,143,700	Srinagar, Leh, Jammu
Himachal Pradesh	55,673	6,077,900	Kangra, Naggar
Punjab	50,362	24,358,999	Amritsar, Rupnagar
Haryana	44,212	21,144,564	Kurukshetra, Panipat, Gharaunda, Surajkund
Delhi	1,483	13,850,507	Delhi
Chandigarh	114	900,635	------

76° Longitude East of Greenwich

Scale 1: 5 400 000

Lambert Conical Orthomorphic Projection

Jammu and Kashmir, Himachal Pradesh, Punjab, Haryana, Delhi and Chandigarh

State	Area (sq. km)	Population	Historical & Archaeological Sites
Rajasthan	342,239	56,507,188	Jaipur, Sanganer, Ranthambhor, Chittaurgarh, Jaisalmer, Ajmer, Bundi, Osiyan
Gujarat	196,024	50,671,017	Ahmadabad, Vadodara, Lothal, Rajkot, Porbandar, Siddhapur
Daman & Diu	112	158,204	--------
Dadra & Nagar Haveli	491	220,490	--------

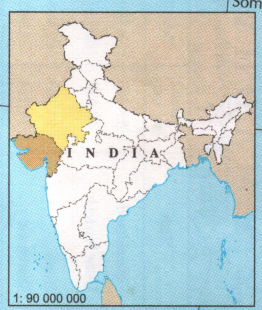

Scale 1: 5 400 000

Lambert Conical Orthomorphic Projection

Rajasthan, Gujarat, Daman & Diu and Dadra & Nagar Haveli

Uttarakhand, Uttar Pradesh, Bihar and Jharkhand



State	Area (sq. km)	Population	Historical & Archaeological Sites
Uttarakhand	53,483	8,489,349	Champawat
Uttar Pradesh	240,928	166,197,921	Agra, Fatehpur Sikri, Lucknow, Sarnath, Chunar
Bihar	94,163	82,998,509	Rajgir, Munger, Patna, Nalanda
Jharkhand	79,714	26,945,829	Rajmahal

Scale 1: 5 400 000

Lambert Conical Orthomorphic Projection

State	Area (sq. km)	Population	Historical & Archaeological Sites
Sikkim	7,096	540,851	Gangtok, Tashiding
West Bengal	88,752	80,176,197	Kolkata, Bankura, Murshidabad, Vishnupur, Barddhaman
Assam	78,438	26,655,528	Madan - Kamdev (Guwahati)
Arunachal Pradesh	83,743	1,097,968	Bhismaknagar
Meghalaya	22,429	2,318,822	-----
Manipur	22,327	2,293,896	Imphal
Mizoram	21,081	888,573	-----
Nagaland	16,579	1,990,036	-----
Tripura	10,486	3,199,203	Agartala, Udaipur



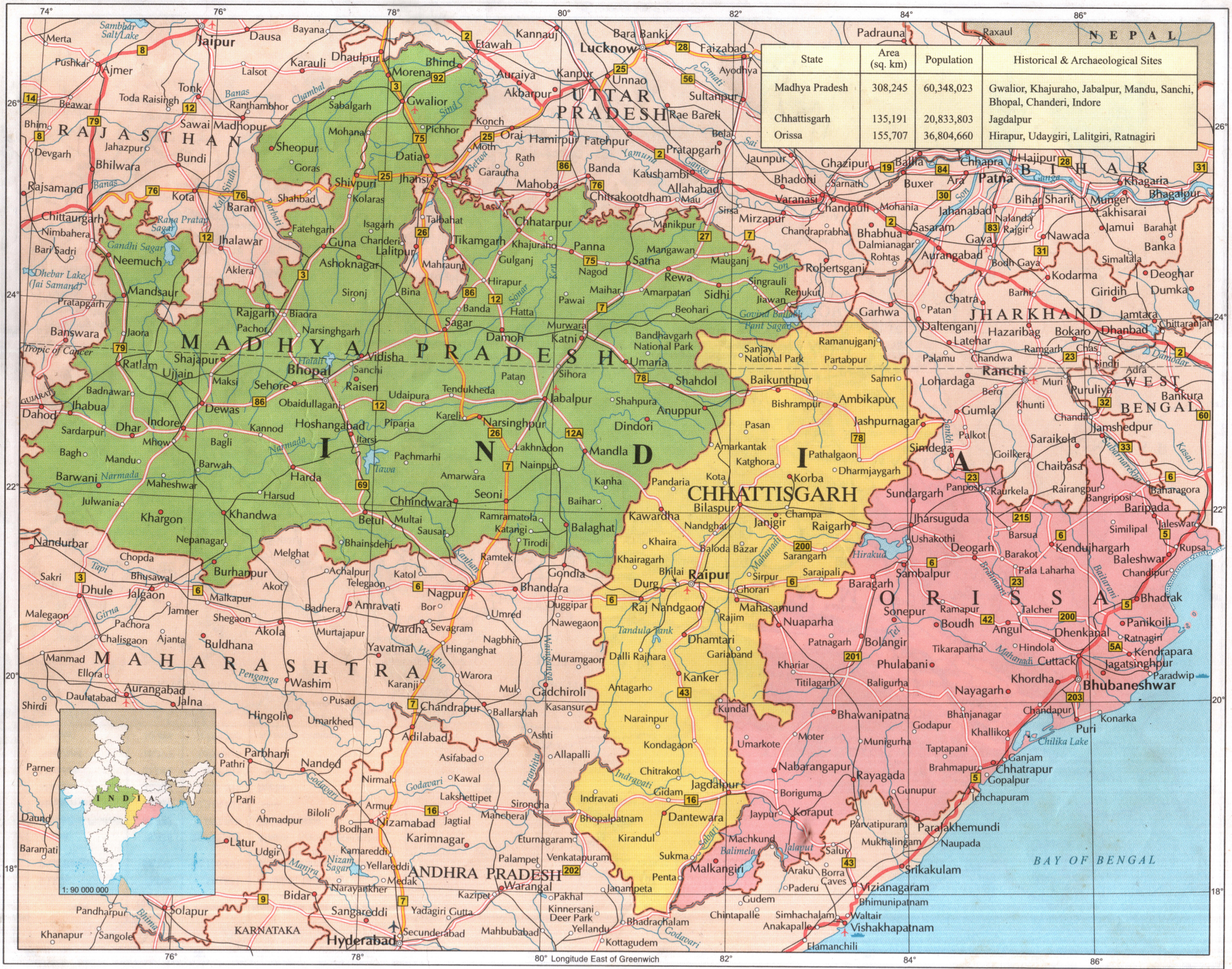

State	Area (sq. km)	Population	Historical & Archaeological Sites
Madhya Pradesh	308,245	60,348,023	Gwalior, Khajuraho, Jabalpur, Mandu, Sanchi, Bhopal, Chanderi, Indore
Chhattisgarh	135,191	20,833,803	Jagdalpur
Orissa	155,707	36,804,660	Hirapur, Udaygiri, Lalitgiri, Ratnagiri



State	Area (sq. km)	Population	Historical & Archaeological Sites
Maharashtra	307,713	96,878,627	Ajanta, Satara, Elephanta, Karli caves, Ellora, Aurangabad, Kanheri
Andhra Pradesh	275,045	76,210,007	Hyderabad, Warangal, Alampur, Palampet, Srisailam, Vijayawada
Goa	3,702	1,347,668	Alorna Fort, Raij Magus Fort, Aguada Fort, Panaji, Goa Vela, Cape Rama Fort

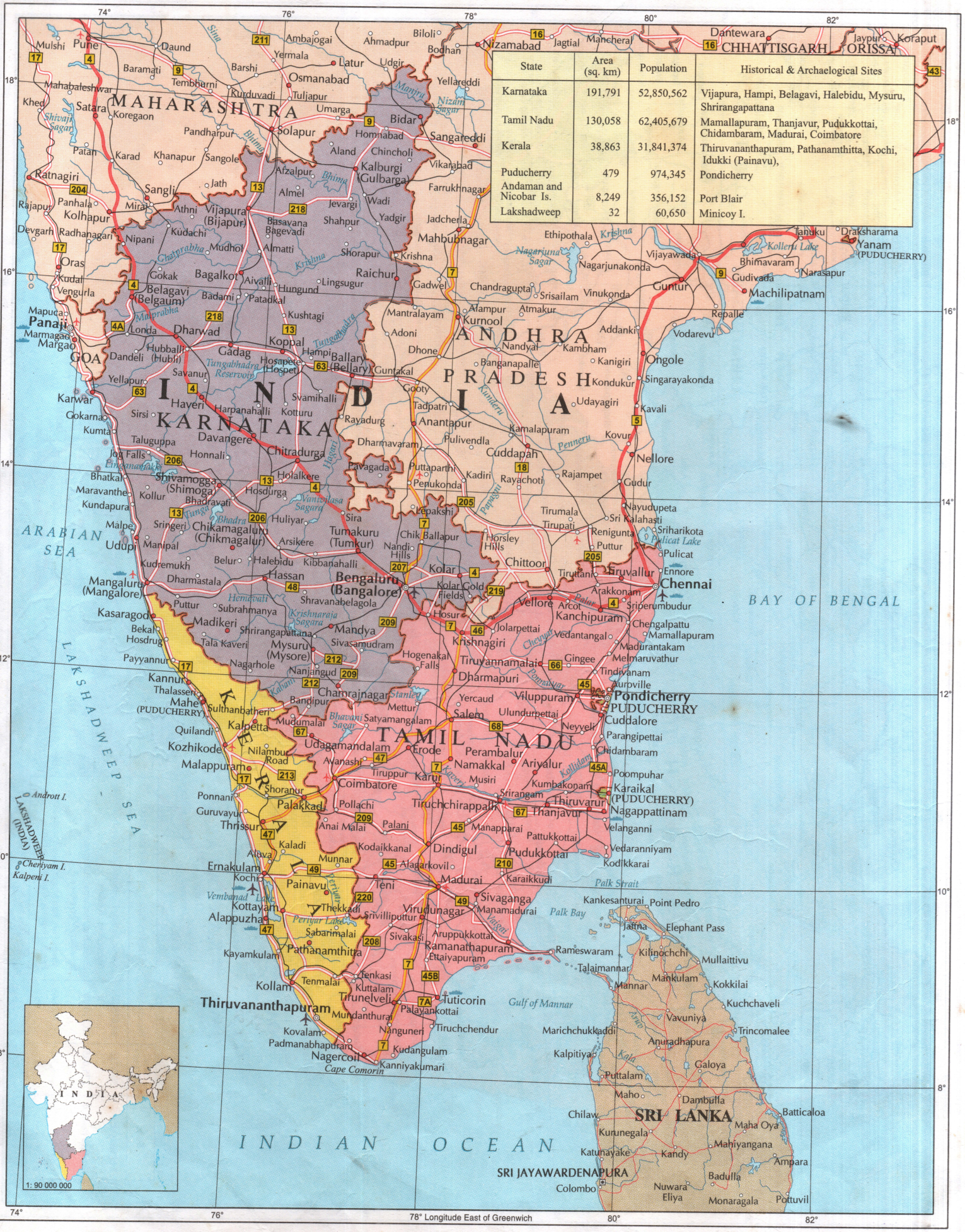
74°
76°
78°
80°
82°
18°
16°
14°
12°
10°
8°
MAHARASHTRA
KARNATAKA
GOA
ANDHRA PRADESH
TAMIL NADU
INDIA
ARABIAN SEA
BAY OF BENGAL
INDIAN OCEAN
LAKSHADWEEP SEA
Pune
Mumbai
Nizamabad
Dantewara
CHHATTISGARH
ORISSA
Jaypur
Koraput
Osmanabad
Latur
Solapur
Bidar
Sangareddi
Kalburgi (Gulbarga)
Vijapura (Bijapur)
Belagavi (Belgaum)
Panaji
Dharwad
Hubballi (Hubli)
Karwar
Mangaluru (Mangalore)
Bengaluru (Bangalore)
Mysuru (Mysore)
Chamrajnagar
Kozhikode
Kannur
Thalasseri
Kasaragod
Udupi
Shivamogga (Shimoga)
Chikamagaluru (Chikmagalur)
Davangere
Chitradurga
Tumakuru (Tumkur)
Hassan
Mandya
Kolar
Chikballapur
Chittoor
Tirupati
Nellore
Ongole
Guntur
Machilipatnam
Vijayawada
Kurnool
Anantapur
Kadiri
Cuddapah
Rajampet
Kondukur
Singarayakonda
Kavali
Gudur
Sriharikota
Pulicat
Chennai
Tiruvallur
Arakkonam
Vellore
Kanchipuram
Sriperumbudur
Chengalpattu
Mamallapuram
Madurantakam
Melmaruvathur
Tindivanam
Auroville
Pondicherry
PUDUCHERRY
Cuddalore
Chidambaram
Parangipettai
Poompuhar
Karaikal (PUDUCHERRY)
Nagappattinam
Velanganni
Vedaranniyam
Kodikkarai
Thiruvarur
Thanjavur
Pudukkottai
Tiruchchirappalli
Karur
Coimbatore
Erode
Salem
Dharmapuri
Krishnagiri
Hosur
Jolarpettai
Vellore
Kolar
Bengaluru (Bangalore)
Tumakuru (Tumkur)
Davangere
Hubballi (Hubli)
Belagavi (Belgaum)
Vijapura (Bijapur)
Solapur
Osmanabad
Latur
Nizamabad
Sangareddi
Mahbubnagar
Nagarjunakonda
Vijayawada
Machilipatnam
Gudivada
Bhimavaram
Tanuku
Yanam (PUDUCHERRY)
Narasapur
Drakshrama
Ethipothala
Repalle
Vodarevu
Addanki
Ongole
Kanigiri
Kondukur
Udayagiri
Kavali
Nellore
Gudur
Rajampet
Rayachoti
Kadiri
Puttaparthi
Penukonda
Dharmavaram
Pulivendla
Kamalapuram
Kovur
Cuddapah
Nayudupeta
Sri Kalahasti
Renigunta
Puttur
Tirumala
Tirupati
Chittoor
Kolar Gold Fields
Hosur
Krishnagiri
Dharmapuri
Tiruvannamalai
Hogenakal Falls
Mysuru (Mysore)
Sivasamudram
Nanjangud
Chamrajnagar
Kannur
Thalasseri
Mahe (PUDUCHERRY)
Kozhikode
Malappuram
Nilambur Road
Udagamandalam
Kalpetta
Sultanbatheri
Bandipur
Mudumalai
Satyamangalam
Mettur
Yercaud
Salem
Ulundurpettai
Neyveli
Viluppuram
Tindivanam
Gingee
Tiruvannamalai
Dharmapuri
Krishnagiri
Hosur
Jolarpettai
Vedantangal
Arcot
Kanchipuram
Sriperumbudur
Chengalpattu
Mamallapuram
Madurantakam
Melmaruvathur
Tindivanam
Auroville
Pondicherry
PUDUCHERRY
Cuddalore
Chidambaram
Parangipettai
Poompuhar
Karaikal (PUDUCHERRY)
Nagappattinam
Velanganni
Vedaranniyam
Kodikkarai
Thiruvarur
Thanjavur
Pudukkottai
Tiruchchirappalli
Karur
Coimbatore
Erode
Perambalur
Ariyalur
Namakkal
Musiri
Kumbakonam
Srirangam
Pollachi
Palani
Dindigul
Manapparai
Pattukkottai
Madurai
Karaikkudi
Sivaganga
Manamadurai
Virudunagar
Srivilliputtur
Aruppukkottai
Sivakasi
Ramanathapuram
Ettaiyapuram
Tuticorin
Palayankottai
Tiruchchendur
Nanguneri
Kudangulam
Kanniyakumari
Nagercoil
Padmanabhapuram
Kovalam
Thiruvananthapuram
Mundanthurai
Tirunelveli
Tenkasi
Kuttalam
Tenmalai
Kollam
Punalur
Kayamkulam
Pathanamthitta
Sabarimalai
Alappuzha
Kottayam
Thekkadi
Periyar Lake
Vembanad Lake
Kochi
Ernakulam
Munnar
Painavu
Teni
Alagarkovil
Thrissur
Guruvayur
Ponnani
Palakkad
Shoranur
Coimbatore
Tiruppur
Avanashi
Udagamandalam
Gudalur
Nilambur Road
Malappuram
Kozhikode
Quilandi
Payyannur
Kannur
Thalasseri
Mahe (PUDUCHERRY)
Sultanbatheri
Kalpetta
Mudumalai
Bandipur
Chamrajnagar
Nanjangud
Mysuru (Mysore)
Nagarhole
Hogenakal Falls
Tiruvannamalai
Gingee



Conical Equal Area with Two Standard Parallels

Scale 1: 2 850 000



Scale 1: 47 500 000

Lambert Equal Area Projection


ATLANTIC OCEAN
ARCTIC OCEAN
PACIFIC OCEAN
INDIAN OCEAN
EUROPE
RUSSIA
ASIA
AFRICA
AUSTRALIA
KAZAKHSTAN
MONGOLIA
CHINA
TIBET
TURKEY
IRAN
IRAQ
SAUDI ARABIA
YEMEN
OMAN
UNITED ARAB EMIRATES
QATAR
BAHRAIN
KUWAIT
JORDAN
SYRIA
LEBANON
ISRAEL
PALESTINE
CYPRUS
AFGHANISTAN
PAKISTAN
INDIA
NEPAL
BHUTAN
BANGLADESH
MYANMAR
THAILAND
LAOS
VIETNAM
CAMBODIA
MALAYSIA
SINGAPORE
BRUNEI
INDONESIA
PHILIPPINES
TAIWAN
JAPAN
NORTH KOREA
SOUTH KOREA
PAPUA NEW GUINEA
FEDERATED STATES OF MICRONESIA
PALAU
GUAM (U.S.A.)
SRI LANKA
MALDIVES
SEYCHELLES
TURKMENISTAN
UZBEKISTAN
KYRGYZSTAN
TAJIKISTAN
ARMENIA
AZERBAIJAN
GEORGIA
MOSCOW
LONDON
PARIS
BERLIN
ROME
ATHENS
VIENNA
PRAGUE
WARSAW
BELGRADE
PODGORICA
ANKARA
ISTANBUL
CAIRO
KHARTOUM
ADDIS ABABA
NAIROBI
MOGADISHU
DODOMA
TEHRAN
BAGHDAD
KABUL
ISLAMABAD
NEW DELHI
BEIJING
SEOUL
TOKYO
ULAN BATOR
ASTANA
TASHKENT
ASHGABAT
DUSHANBE
BISHKEK
PYONGYANG
TAIPEI
MANILA
JAKARTA
KUALA LUMPUR
BANDAR SERI BEGAWAN
NAYPYIDAW
HANOI
VIENTIANE
PHNOM PENH
BANGKOK
YANGON
DHAKA
KATHMANDU
COLOMBO
SRI JAYAWARDENAPURA
MUSCAT
SANA'A
ABU DHABI
DOHA
MANAMA
RIYADH
JERUSALEM
BEIRUT
DAMASCUS
AMMAN
BAKU
TBILISI
YEREVAN
ASTANA
Arctic Circle
Tropic of Cancer
Equator
Greenwich
Longitude East of Greenwich
Franz Josef Land (Russia)
Severnaya Zemlya
New Siberian Islands
Wrangel I.
Novaya Zemlya
Svalbard
ICELAND
GREENLAND
Barents Sea
Kara Sea
Laptev Sea
White Sea
North Sea
Mediterranean Sea
Black Sea
Caspian Sea
Aral Sea
Red Sea
Persian Gulf
G. of Oman
G. of Aden
Arabian Sea
Bay of Bengal
South China Sea
East China Sea
Yellow Sea
Sea of Okhotsk
Bering Sea
Aleutian Is. (U.S.A.)
Kuril Is.
Hokkaido
Honshu
Ryukyu Is.
Volcano Is. (Japan)
Bonin Is. (Japan)
Sakhalin
Taiwan Strait
Str. of Malacca
Java Sea
Timor Sea
Arafura Sea
Celebes Sea
Sulu Sea
Banda Sea
Java
Sumatra
Borneo
Sulawesi (Celebes)
Timor
Luzon
Mindanao
Palawan
Halmahera
Papua
Ob
Yenisey
Lena
Kolyma
Indigirka
Amur
Volga
Don
Danube
Dnepr
Tigris
Euphrates
Indus
Ganges
Brahmaputra
Godavari
Krishna
Irtysh
Angara
Lower Tunguska
Nile
Nasser L.
Turkana L.
L. Victoria
L. Tanganyika
L. Malawi
Albert L.
Socotra (Yemen)
Aldabra Is. (Seychelles)
Amirante Is. (Seychelles)
Chagos Arch. (U.K.)
Andaman and Nicobar Islands (India)
Lakshadweep (India)
Murmansk
Arkhangelsk
Vorkuta
Salekhard
Norilsk
Khatanga
Tiksi
Pevek
Gizhiga
Magadan
Okhotsk
Petropavlovsk-Kamchatskiy
Yuzhno-Sakhalinsk
Vladivostok
Khabarovsk
Komsomolsk
Blagoveshchensk
Hailar
Qiqihar
Harbin
Changchun
Jilin
Shenyang
Anshan
Dalian
Tianjin
Baotou
Hami
Urumqi
Yumen
Yinchuan
Xining
Lanzhou
Taiyuan
Jinan
Zhengzhou
Xi'an
Golmud
Tianshui
Nanjing
Shanghai
Hangzhou
Wuhan
Changsha
Fuzhou
Nanchang
Guangzhou
Hong Kong
Macau
Haikou
Haiphong
Hanoi
Kunming
Chengdu
Chongqing
Zhaotong
Panzhihua
Shaoguan
Changdeo
Lhasa
Hotan
Kashi
Srinagar
Herat
Kandahar
Lahore
Faisalabad
Shimla
Jaipur
Jodhpur
Lucknow
Varanasi
Patna
Kolkata
Chittagong
Mandalay
Yangon
Nagpur
Cuttack
Surat
Vadodara
Ahmadabad
Indore
Bhopal
Mumbai
Pune
Hyderabad
Panaji
Bengaluru (Bangalore)
Mangaluru (Mangalore)
Chennai
Pondicherry
Madurai
Kochi
Karachi
Bela
Jeddah
Mecca
Port Sudan
Aswan
Suez
Alexandria
Gaza
West Bank
Mosul
Basra
Esfahan
Shiraz
Zahedan
Mashhad
Tabriz
Bursa
Izmir
Konya
Adana
Aleppo
Lefkosia
Odessa
Rostov
Astrakhan
Volgograd
Ufa
Samara
Perm
Yekaterinburg
Chelyabinsk
Omsk
Novosibirsk
Novokuznetsk
Tomsk
Krasnoyarsk
Irkutsk
Ust' Ilimsk
Bratsk
Ulan Ude
Chita
Vilyuysk
Yakutsk
Verkhoyansk
Ust' Olenek
Zhigansk
Norilsk
Surgut
Nizhnevartovsk
Nizhniy Novgorod
Kazan
Murmansk
Petrozavodsk
St. Petersburg
Arkhangelsk
Vorkuta
Salekhard
Norilsk
Khatanga
Tiksi
Pevek
Gizhiga
Magadan
Okhotsk
Petropavlovsk-Kamchatskiy
Yuzhno-Sakhalinsk
Vladivostok
Khabarovsk
Komsomolsk
Blagoveshchensk
Hailar
Qiqihar
Harbin
Changchun
Jilin
Shenyang
Anshan
Dalian
Tianjin
Baotou
Hami
Urumqi
Yumen
Yinchuan
Xining
Lanzhou
Taiyuan
Jinan
Zhengzhou
Xi'an
Golmud
Tianshui
Nanjing
Shanghai
Hangzhou
Wuhan
Changsha
Fuzhou
Nanchang
Guangzhou
Hong Kong
Macau
Haikou
Haiphong
Hanoi
Kunming
Chengdu
Chongqing
Zhaotong
Panzhihua
Shaoguan





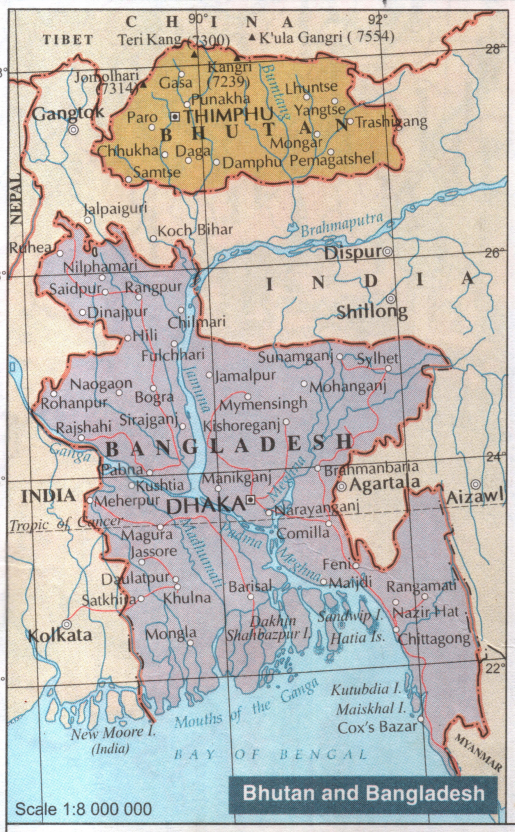



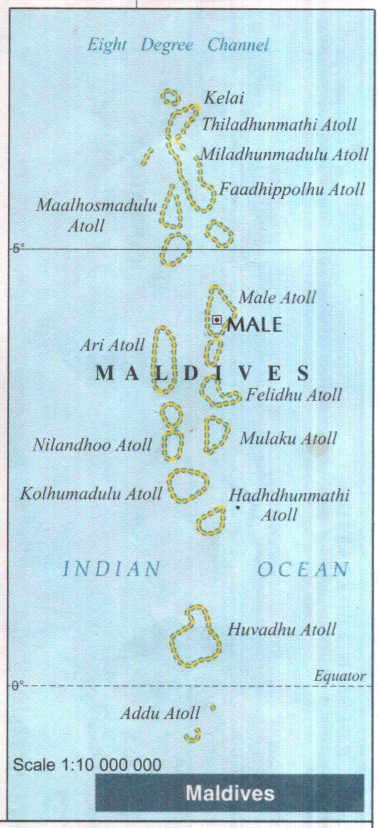

HUMAN DEVELOPMENT INDEX OF SAARC MEMBER COUNTRIES

Source : HDR 2006-07

Country	Life expectancy at birth (in years)	Life expectancy index	Adult literacy rate (%)	Combined gross enrolment ratio for primary, secondary and tertiary schools %	Education index	GDP per capita (PPP US$)	GDP index	Human poverty index rank (among developing countries)	Human development index (HDI) value	HDI rank in world
Sri Lanka	71.6	0.78	90.7	62.7	0.81	4,595	0.64	44	0.743	99
Maldives	67.0	0.70	96.3	65.8	0.86	5,261	0.66	42	0.741	100
India*	**63.7**	**0.65**	**61.0**	**63.8**	**0.62**	**3,452**	**0.59**	**62**	**0.619**	**128**
Bhutan	64.7	0.66	47.0	52.0	0.49	3,413	0.59	86	0.579	133
Pakistan	64.6	0.66	49.9	40.0	0.47	2,370	0.53	77	0.551	136
Bangladesh	63.1	0.64	47.5	56.0	0.50	2,053	0.50	93	0.547	140
Nepal	62.6	0.63	48.6	58.1	0.52	1,550	0.46	84	0.534	142
Afghanistan	NA	NA	NA	NA	NA	NA	NA	NA	NA	NA
SOUTH ASIA	63.8	0.65	59.5	60.3	0.60	3,416	0.59	---	0.611	---

** Map details of India are given in the preceding pages*

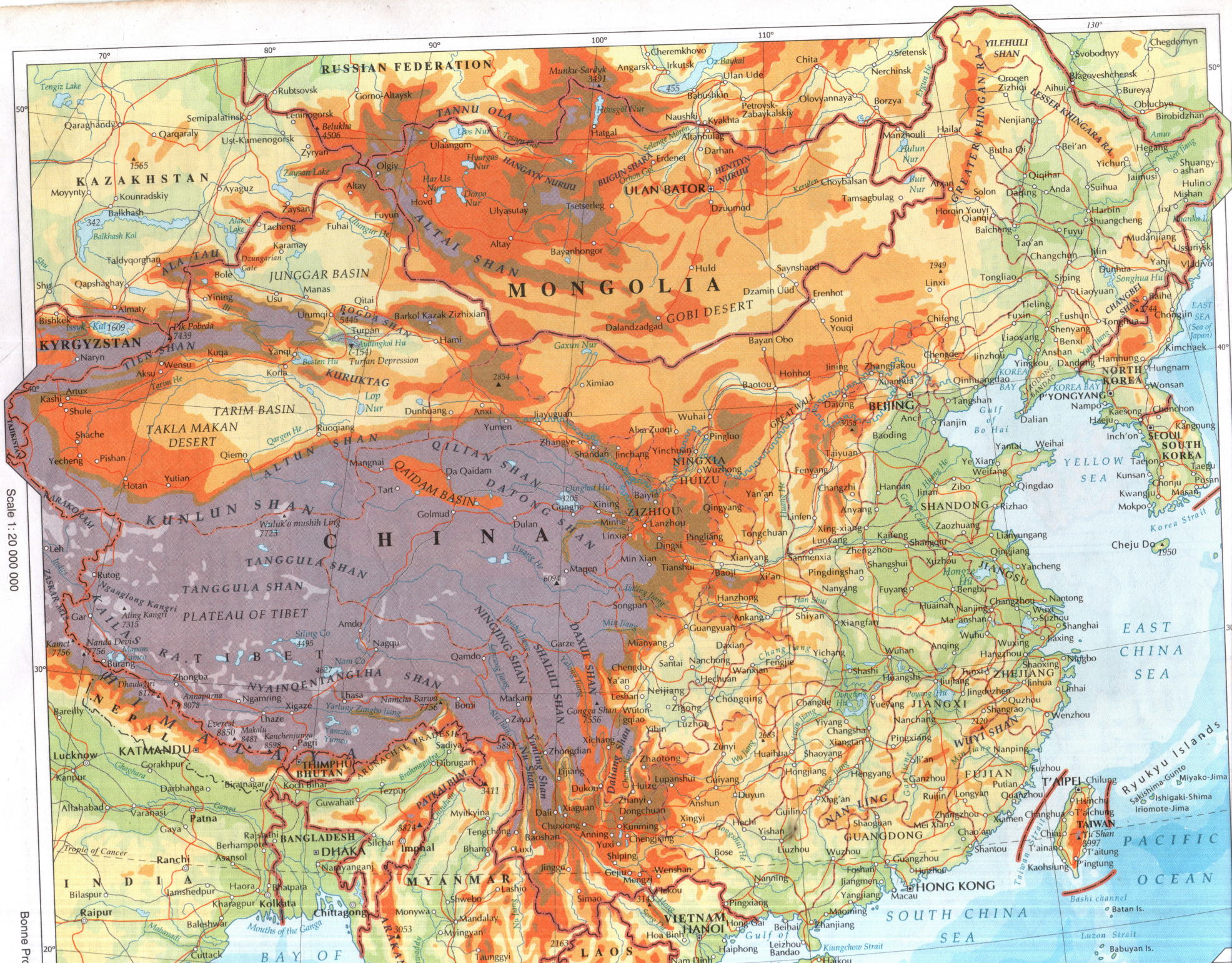
RUSSIAN FEDERATION
KAZAKHSTAN
KYRGYZSTAN
MONGOLIA
ULAN BATOR
CHINA
INDIA
NEPAL
BHUTAN
MYANMAR
BANGLADESH
LAOS
VIETNAM
HANOI
BEIJING
NORTH KOREA
P'YONGYANG
SOUTH KOREA
SEOUL
TAIWAN
T'AIPEI
HONG KONG
TAKLA MAKAN DESERT
GOBI DESERT
TARIM BASIN
JUNGGAR BASIN
PLATEAU OF TIBET
TIEN SHAN
ALTAI SHAN
KUNLUN SHAN
ALTUN SHAN
QILIAN SHAN
HIMALAYA
NYAINQENTANGLHA SHAN
TANGGULA SHAN
GREAT WALL
YELLOW SEA
EAST CHINA SEA
SOUTH CHINA SEA
PACIFIC OCEAN
BAY OF BENGAL
Ryukyu Islands
Scale 1: 20 000 000
Bonne Projection


South-Eastern Asia
Lambert's Azimuthal Equal Area Projection
Scale 1: 19 000 000
MYANMAR
NAYPYIDAW
LAOS
CHINA
HANOI
VIENTIANE
THAILAND
BANGKOK
CAMBODIA
PHNOM PENH
VIETNAM
TAIWAN
PACIFIC OCEAN
SOUTH CHINA SEA
PHILIPPINES
MANILA
Luzon
Hainan I.
Paracel Is.
Spratly Islands
ANDAMAN SEA
Gulf of Thailand
Gulf of Martaban
Gulf of Tonkin
Luzon Strait
BAY OF MANILA
SULU SEA
Mindanao
Palawan
Sulu Archipelago
MALAYSIA
BRUNEI
BANDAR SERI BEGAWAN
Sabah
Sarawak
Kuala Lumpur
SINGAPORE
MEDAN
Strait of Malacca
Malay Peninsula
CELEBES SEA
Borneo
Kalimantan
Celebes (Sulawesi)
Sumatra
Java
JAKARTA
Greater Sunda Islands
Java Sea
Makassar Strait
Molucca Sea
Halmahera
Morotai
Waigeo
Papua New Guinea
Maluku
IRIAN JAYA
Seram I.
Ambon
Buru I.
Banda Sea
Arafura Sea
Timor Sea
Flores Sea
Sawu Sea
Timor
EAST TIMOR
Kupang
Darwin
AUSTRALIA
INDIAN OCEAN
Java Trench -7,725
Mariana Trench -10,497
Mindanao Trench -10,497
Longitude East of Greenwich
95°
100°
105°
110°
115°
120°
125°
130°
135°
20°
15°
10°
5°



60 North Korea, South Korea and Japan


RUSSIA
GEORGIA
TBILISI
ARMENIA
YEREVAN
AZERBAIJAN
BAKU
KAZAKHSTAN
TURKMENISTAN
UZBEKISTAN
KYZYLKUM
KARAKUM DESERT
ASHGABAT
BLACK SEA
CASPIAN SEA
CAUCASUS
KUZEY ANADOLU DAGLARI
TOROS DAGLARI
GUNEYDOGU TOROSLAR
ZAGROS MOUNTAINS
ELBURZ MOUNTAINS
KOPET DAG
TURKEY
ANKARA
Istanbul
Uskudar
Zonguldak
Sinop
Samsun
Trabzon
Erzurum
Elazig
Sivas
Kayseri
Konya
Eskisehir
Kirikkale
Afyon
Izmir
Manisa
Aydin
Denizli
Antalya
Adana
Iskenderun
Gaziantep
Osmaniye
Kozan
Malatya
Mus
Tatvan
Van
Khoy
Tabriz
Ardabil
Astara
Lenkoran
Rezaayeh
Urfa
Bismil
Diyarbakir
Batumi
Kirovabad
Nukus
Khodzheyli
Tashauz
Urgench
Turkurl
Khiva
Turkestan
Darvaza
Krasnovodsk
Nebit Dag
Kazandzhik
Kizyl-Arvat
Gasan Kuli
Bandar-e-Pahlavi
Now Shahr
Rasht
Bandar-e-shah
Sari
Bojnurd
Sabzevar
Shahrud
Mashhad
Neyshabur
Semnan
Damavand 5601
Karaj
TEHRAN
Zanjan
Qazvin
Babol
Hamadan
Kermanshah
Qom
Arak
Kashan
Khomeyn Shahr
Esfahan
Yazd
Bafq
Kerman
Shiraz
Zahedan
Bam
Kuh-e-Hazaran 4421
Kuh-e-Taftan 4043
Lar
Bandar-e Abbas
Bandar-e Bushehr
Bandar-e-Shahpur
Ahvaz
Khorramshahr
Abadan
Az Zubayr
Basra
Arbil
Kirkuk
As Sulaymaniyah
Sanandaj
Mosul
Tikrit
Samarra
Kadhimain
Baqubah
Ramadi
Al Fallujah
BAGHDAD
Babylon
Al Hillah
Karbala
An Najaf
Al Kut
Ad Diwaniyah
Al Amarah
Dezful
Khorramabad
Aleppo
Al Hasakah
Al Qamishli
Ar Raqqah
Al Ladhiqiyah
Hamah
Hims
Bayr az Zawr
Palmyra
Tarabulus
SYRIA
NICOSIA
CYPRUS
Famagusta
BEIRUT
LEBANON
Zahlah
DAMASCUS
Sayda
Haifa
ISRAEL
Dara
Ar Ranta
Irbid
Az Zarqa
Tel Aviv
AMMAN
JORDAN
JERUSALEM
Dead Sea
Alexandria
Damietta
Port Said
Tanta
Ismailiya
Suez Canal
Cairo
El Faiyum
Suez
Beni Suef
Maan
Aqabah
Arar
Sakakah
Al Jawf
Tabuk
Asyut
Hurghada
Bur Sajaga
Luxor
Aswan
EGYPT
SUDAN
Yanbual Bahr
Medina
Rabigh
Jedda
Mecca
At Taif
Turabah
Al Lith
Port Sudan
Suakin
Qual at Bishah
Al Qunfidhaho
Abha
Sabya
Jizan
Najran
ERITREA
YEMEN
SAUDI ARABIA
IRAQ
KUWAIT
IRAN
AFGHANISTAN
PAKISTAN
BALUCHISTAN
OMAN
QATAR
BAHRAIN
MANAMA
DOHA
ABU DHABI
UNITED ARAB EMIRATES
RIYADH
Buraydah
Unayzah
Shaqra
Hail
Ras Tannurah
Al Qatif
Ad Dammam
Abqaiq
Al Mubarraz
Dukhan
Al Hufuf
Umm Said
Harad
As Salamiyah
Ash Shariqah (Sharjah)
Dubai
Qeshm Is.
Jask
Chah Bahar
Gwadar
Ormara
Turbat
Bela
Nushki
Kalat
Quetta
Sibi
Chaman
Kandahar
Girishko
Dilaram
Farah
Herat
Daulat Yar
Shindand
Maimana
Andkhui
Mazar-i-Sharif
Tashkurghan
Kushka
Bayram-Ali
Mary
Kerki
Termez
Chardzhou
Bukhara
Katta-Kurgan
Samarkand
Shakhrisyabz
Karshi
Denau
Dzhizak
Lenkoran
Astara
Ardabil
Tabriz
Rezaayeh
Khoy
Van
Tatvan
Mus
Ercis
Mt. Ararat 5155
Kackar Dogi 3931
Trabzon
Batumi
Kirovabad
Nukus
Turkestan
Khodzheyli -45
Tashauz
Urgench
Turkurl
Khiva


Mt. Elbrus
Fjord landscape
Scale 1: 20 600 000
Bonne Projection


ICELAND
REYKJAVIK
Keflavik
Husavik
FAROE IS. (Den.)
SHETLAND IS.
ORKNEY IS.
HEBRIDES
ATLANTIC OCEAN
NORWEGIAN SEA
BARENTS SEA
North Cape
Arctic Circle
Prime Meridian
NORWAY
SWEDEN
FINLAND
Hammerfest
Vadso
Tromso
Alta
Harstad
Narvik
Bodo
Kiruna
Lulea
Mosjoen
Namsos
Trondheim
Alesund
Dombas
Bergen
Flam
Odda
OSLO
Haugesund
Stavanger
Drammen
Arendal
Kristiansand
Frederikshavn
Arhus
Odense
DENMARK
COPENHAGEN
Helsingborg
Malmo
Halmstad
Goteborg
Norrkoping
STOCKHOLM
Uppsala
Falun
Gavle
Ostersund
Umea
Oulu
Kokkola
Vaasa
Tampere
Mikkeli
Turku
HELSINKI
Hanko
Gulf of Bothnia
Gulf of Finland
Skellefte
Torne
Muonionjoki
L. Inarijarvi
Kemi
Ivalo
Kelloselko
Murmansk
Apatity
Mezen
Arkhangelsk
WHITE SEA
Severodvinsk
Medvezhyegarsk
Petrozavodsk
L. Onega
L. Ladoga
St. Petersburg (Leningrad)
Cherepovets
Vologda
Konosha
Kotlas
Syktyvkar
Ukhta
Pechora
Naryan-Mar
Pechora
N. Deina
Omega
Sukhona
Kirov
Izhevsk (Ustinov)
Perm
Berezniki
Vyatka
Kama
Ufa
Kostroma
Kazan
Rybinsk Res.
Rybinsk (Andropov)
Ivanovo
Nizhniy Novgorod
Volga
Kuybyshev Reservoir
Togliatti
Samara (Kuybyshev)
Orenburg
Orsk
Ural
KAZAKHSTAN
RUSSIA
MOSCOW
Tyer (Kalinin)
Smolensk
Kaluga
Tula
Ryazan
Saransk
Ulyanovsk
Penza
Syzran
Tambov
Saratov
Saratov Reservoir
Volgograd
Tsimlyansk Reservoir
Elista
Astrakhan
Manych
Don
Oka
Bryansk
Orel
Lipetsk
Voronezh
Kursk
Belgorod
Chernihiv
Sumy
Kharkov
Lugansk
Donetsk
Taganrog
Rostov
Krasnodar
Stavropol
Maykop
Nalchik
Groznyy
Makhachkala
Sochic
Odessa
Simferopol
Sevastopol
Dnieper
Dniester
Prut
Siret
Mures
Danube
Sava
Drava
Vistula
Bug
Neman
W. Deina
Gdynia
Gdansk
Szczecin
Bialystok
Hrodna
Mahilyow
Vitebsk
Minsk
Babruysk
Gomel
Brest
Lutsk
Lublin
Zhytomyr
Kiev
Lviv
Dnepropetrovsk
Krivoy Rog
Chernivtsi
Iasi
Debrecen
Cluj-Napoca
Timisoara
Galati
Constanta
Varna
Burgas
Plovdiv
Istanbul
Thessaloniki
Larisa
Patrai
Catanzaro
Reggio di Calabria
Palermo
Messina
Naples
Salerno
Foggia
Pisa
Sassari
Cagliari
Ajaccio
Bastia
Marseilles
Genoa
Bologna
Venice
Milan
Turin
Monaco
Nice
Lyons
Geneva
Zurich
Bern
Munich
Stuttgart
Frankfurt
Cologne
Essen
Leipzig
Dresden
Hamburg
Berlin
Wroclaw
Poznan
Lodz
Warsaw
Krakow
Prague
Brno
Linz
Vienna
Bratislava
Budapest
Graz
Ljubljana
Zagreb
Sarajevo
Belgrade
Podgorica
Skopje
Tirana
Sofia
Bucharest
Chisinau
Lisbon
Porto
Vigo
Santiago de Compostela
La Coruna
Gijon
Santander
Bilbao
Valladolid
Madrid
Zaragoza
Lleida
Barcelona
Badajoz
Albacete
Valencia
Murcia
Seville
Malaga
Cadiz
Cartagena
Gibraltar (U.K.)
Ceuta (Sp.)
Melilla (Sp.)
Bordeaux
Toulouse
Montpellier
Saint Etienne
Limoges
Dijon
Reims
Nantes
Tours
Brest
Caen
Lille
Brussels
Amsterdam
The Hague
Rotterdam
Eindhoven
Liege
Luxembourg
Essen
Cologne
Frankfurt
Stuttgart
Munich
Leipzig
Dresden
Nuremberg
Channel Is. (U.K.)
Land's End
Southampton
Bristol
London
Birmingham
Manchester
Leeds
Liverpool
Newcastle
Edinburgh
Glasgow
Aberdeen
Dundee
Belfast
Dublin
Cork
Limerick
Galway
Waterford
Isle of Man
Isle of Wight
Thames
Severn
Wye
Elbe
Weser
Rhine
Meuse
Seine
Loire
Garonne
Rhone
Po
Tagus
Douro
Guadalquivir
Ebro
Gulf of Lions
Bay of Biscay
English Channel
Strait of Gibraltar
C. St Vincent
C. Fisterra
Andorra la Vella
Andorra
Monaco
San Marino
Vatican City
Rome
Corsica (Fr.)
Sardinia (Ita.)
Mallorca
Menorca
Ibiza
Balearic Is.
Tyrrhenian Sea
Ligurian Sea
Adriatic Sea
Ionian Sea
Aegean Sea
Sea of Marmara
Bosporus Strait
Black Sea
Sea of Azov
Caspian Sea
Mediterranean Sea
Gulf of Finland
Gotland
Baltic Sea
North Sea
Skagerrak
Kattegat
Oresund
Vattern
Vanern
Peipsi
L. Ladoga
Rybinsk Res.
Saratov Reservoir
Tsimlyansk Reservoir
Kuybyshev Reservoir
Volga
Don
Dnieper
Dniester
Prut
Danube
Mures
Sava
Drava
Vistula
Bug
Neman
W. Deina
Oka
Kama
Vyatka
Sukhona
Omega
N. Deina
Pechora
Mezen
Torne
Muonionjoki
Skellefte
Dal
Klar
Gavle
Uppsala
Falun
Ostersund
Umea
Oulu
Kokkola
Vaasa
Tampere
Mikkeli
Turku
Hanko
Gulf of Bothnia



onical with Two Standard Parallels

Scale 1: 5 000 000


Scale 1:9 500 000
Conical with Two Standard Parallels
Longitude East 12° of Greenwich
DENMARK
LITHUANIA
BALTIC SEA
NORTH SEA
UNITED KINGDOM
NETHERLANDS
BELGIUM
GERMANY
POLAND
BELARUS
LUXEMBOURG
CZECH REPUBLIC
SLOVAKIA
UKRAINE
FRANCE
SWITZERLAND
AUSTRIA
HUNGARY
ROMANIA
SLOVENIA
CROATIA
BOSNIA-HERZEGOVINA
SERBIA
MONTENEGRO
ALBANIA
GREECE
BULGARIA
ITALY
SPAIN
CORSICA
Sardinia
MEDITERRANEAN SEA
AMSTERDAM
BRUSSEL
PARIS
LONDON
BERLIN
WARSAW
PRAHA (PRAGUE)
VIENNA
BRATISLAVA
BUDAPEST
BERN
LJUBLJANA
ZAGREB
BELGRADE
SARAJEVO
PODGORICA
SKOPJE
ROME
MADRID
VILNIUS

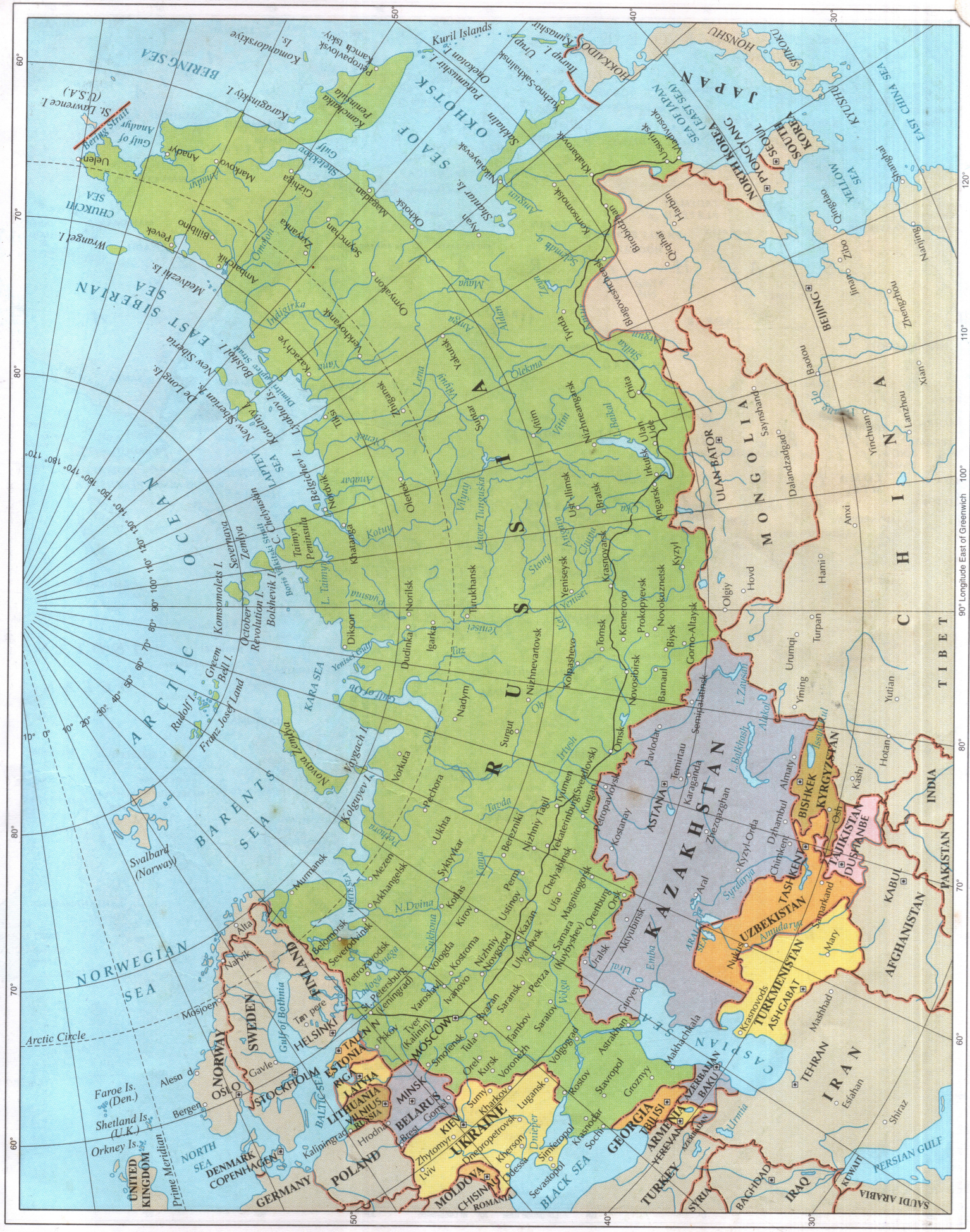
RUSSIA
KAZAKHSTAN
MONGOLIA
CHINA
ULAN BATOR
BEIJING
TIBET
INDIA
PAKISTAN
AFGHANISTAN
IRAN
JAPAN
NORTH KOREA
SOUTH KOREA
SEOUL
PYONGYANG
HONSHU
HOKKAIDO
Kuril Islands
SEA OF OKHOTSK
BERING SEA
ARCTIC OCEAN
BARENTS SEA
KARA SEA
LAPTEV SEA
EAST SIBERIAN SEA
CHUKCHI SEA
NORWEGIAN SEA
BALTIC SEA
NORTH SEA
CASPIAN SEA
BLACK SEA
ARAL SEA
PERSIAN GULF
Arctic Circle
Prime Meridian
90° Longitude East of Greenwich
Moscow
St. Petersburg
Minsk
Kiev
Helsinki
Tallinn
Riga
Vilnius
Stockholm
Oslo
Copenhagen
Warsaw
Berlin
Astana
Tashkent
Bishkek
Dushanbe
Ashgabat
Baku
Yerevan
Tbilisi
Ankara
Baghdad
Tehran
Kabul
Ulan Bator
Beijing
Pyongyang
Seoul
Tokyo
Vladivostok
Khabarovsk
Yakutsk
Magadan
Anadyr
Chukotka
Kamchatka
Sakhalin
Wrangel I.
Novaya Zemlya
Severnaya Zemlya
Franz Josef Land
Svalbard (Norway)
Faroe Is. (Den.)
Shetland Is. (U.K.)
Orkney Is.
UNITED KINGDOM
DENMARK
GERMANY
POLAND
BELARUS
UKRAINE
MOLDOVA
ROMANIA
LITHUANIA
LATVIA
ESTONIA
FINLAND
SWEDEN
NORWAY
GEORGIA
ARMENIA
AZERBAIJAN
TURKEY
SYRIA
IRAQ
SAUDI ARABIA
KYRGYZSTAN
TAJIKISTAN
TURKMENISTAN
UZBEKISTAN
MOSCOW
KIEV
MINSK
HELSINKI
TALLINN
RIGA
VILNIUS
STOCKHOLM
OSLO
COPENHAGEN
WARSAW
BERLIN
ASTANA
TASHKENT
BISHKEK
DUSHANBE
ASHGABAT
BAKU
YEREVAN
TBILISI
ANKARA
BAGHDAD
TEHRAN
KABUL
ULAN BATOR
BEIJING
PYONGYANG
SEOUL
TOKYO
Volga
Ural
Lena
Yenisey
Ob
Irtysh
Amur
Kolyma
Indigirka
Yana
Aldan
Vilyuy
Angara
Selenga
Onon
Khatanga
Taimyr Peninsula
Severnaya Zemlya
Novosibirsk
Omsk
Tomsk
Krasnoyarsk
Irkutsk
Chita
Yakutsk
Vladivostok
Khabarovsk
Magadan
Anadyr
Chukotka
Kamchatka
Sakhalin
Wrangel I.
Novaya Zemlya
Franz Josef Land
Svalbard (Norway)
Faroe Is. (Den.)
Shetland Is. (U.K.)
Orkney Is.
Prime Meridian
Arctic Circle
90° Longitude East of Greenwich


EUROPE
ASIA
AFRICA
NORTH ATLANTIC OCEAN
MEDITERRANEAN SEA
SAHARA
ARABIA
SUDAN
GUINEA BASIN
SOUTH ATLANTIC OCEAN
INDIAN OCEAN
Iberian Peninsula
Anatolian Plateau
Middle Atlas
High Atlas
Saharan Atlas
Anti-Atlas
Chott el Djerid
Tademait Plateau
Great Eastern Erg
Iguidi Desert
Tasili Plateau
Hoggar
Fezzan
Tripolitania
Cyrenaica
Libyan Desert
Chech Desert
Adrar
Tibesti
Air Plateau
Bilma Oasis
Nubian Desert
Eastern Desert
Red Sea
Arabian Desert
Syrian Desert
Mesopotamia
Zagros Mts.
Elburz Mts.
Caspian Sea
Persian Gulf
Gulf of Suez
Gulf of Aqaba
Gulf of Aden
Gulf of Sirte
Gulf of Gabes
Gulf of Guinea
Nile Delta
Aswan Dam
Nasser L.
Darfur
Kordofan
Gimbala 3070
Emi Koussi 3415
Tahat 2918
Toubkal 4165
Ethiopian Highlands
Somali Peninsula
Ogaden Desert
Asir Mts.
Hadramaut
Tropic of Cancer
Tropic of Capricorn
Equator
Prime Meridian
Longitude East 20° of Greenwich
Lambert's Zenithal Equal Area Projection
Scale 1: 38 000 000
Madeira I. (Portugal)
Canary I. (Spain)
St. Helena (UK)
Cape Verde
Santo Antao
Sao Vicente
Sao Nicolau
Sal
Boa Vista
Maio
Fogo
Sao Tiago
Praia
On same scale
Lisbon
Rome
Sardinia
Sicily
Malta
Crete
Cyprus
Algiers
Tunis
Rabat
Tripoli
Athens
Skopje
Tirana
Ankara
Yerevan
Ashgabat
Tehran
Beirut
Damascus
Amman
Baghdad
Jerusalem
Cairo
Kuwait City
Manama
Doha
Abu Dhabi
Riyadh
Laayoune
Nouakchott
Dakar
Banjul
Bissau
Bamako
Niamey
Ouagadougou
Conakry
Freetown
Monrovia
Yamoussoukro
Accra
Lome
Porto Novo
Abuja
N'Djamena
Khartoum
Asmara
Sanaa
Djibouti
Addis Ababa
Mogadishu
Socotra
Bangui
Yaounde
Malabo
Bioko
(Eq. Guinea)
Principe I.
Sao Tome
Libreville
Brazzaville
Kinshasa
Luanda
Annobon
Cape Palmas
Cape Lopez
Kampala
Nairobi
Kigali
Bujumbura
Dodoma
Mt. Kenya 5200
Mt. Kilimanjaro 5895
Mt. Algon 4321
Mt. Ruwenzori 5120
Stanley Falls
Lake Victoria
Lake Tanganyika
Lake Albert
Lake Edward
Lake Kivu
Lake Turkana
Lake Malawi
Lake Rukwa
Lake Mweru
Lake Bangweulu
Lake Kariba
Lake Nyasa
Lake Chad
Lake Volta
Lake Ngami
Lake Etosha
Okavango Swamps
Victoria Falls
Kariba Dam
Cabora Bassa Res.
Aswan Dam
Suez Canal
Kafue
Zambezi
Cuanza
Cuito
Cubango
Cunene
Orange
Molopo
Vaal
Limpopo
Aughrabies Falls
Mt. aux. Sources 3298
Mt. Ntlenyana 3482
Maseru
Windhoek
Walvis Bay
Gaborone
Pretoria
Mbabane
Maputo
Delagoa Bay
Lilongwe
Harare
Luanda
Lusaka
Matopo Hills
Mitumba Mts.
West Rift Valley
East Rift Valley
Muchinga Mts.
Namib Desert
Kalahari Desert
Great Karroo
Drakensberg
Swartberge
Serra Moco 2610
Bie Plateau
Huila Plateau
Katanga Plateau
Cape Fria
Cape of Good Hope
Cape Agulhas
Cape St. Francis
St. Helena Bay
Cape Blanco
Cape Verde
Cape Guardafui
Cape Hafun
Cape Delgado
Cape Ste. Marie
Cape d'Ambre
Pemba I.
Zanzibar Is.
Mafia Is.
Aldabra Is.
Seychelles
Victoria
Comoros
Moroni
Anjouan I.
Mayotte
Massif de 2876
Antananarivo
Ankaratra 2638
Mauritius
Port Louis
Reunion (France)
Europa
Madagascar
Mozambique Channel
Bijagos Is.
Farasan Is.
Dehalak Arch
Socotra
Gulf of Aden
Gulf of Guinea
Bight of Biafra
Bight of Benin
Slave Coast
Ivory Coast
Gold Coast
Grain Coast
Cape Palmas
Volta L.
Volta
Niger
Benue
Senegal
Gambia
Macina Swamps
Inland Niger Delta
Chad L.
Sobat
Bahr el Ghazal
Bomu
Uele
Zaire (Congo)
Lomami
Kasai
Sangha
Mai-Ndombe L.
Albert L.
Victoria L.
Kivu L.
Edward L.
Turkana L.
Tana L.
Assal L.
Jonglei Canal
Sennar Dam
Blue Nile
White Nile
Dam
Ras Dashen 4620
Denakil Depression -116
Mandeb
Strait of Gibraltar
Apennines
Adriatic Sea
Aegean Sea
Pontine
Urmia L.
Euphrates
Tigris
Suez Canal
Nile
Delta of Nile
Delta of Niger
Adamawa Mts.
Adamawa Highlands
Mt. Cameroon 4070
Biskra Depression -31
Dra'a
Taut Oasis
Siwa Oasis
Kufra Oasis
El Kharga Oasis
Fouta Djallon
Loma Mts.
Jos Plateau
Air Plateau
Tibesti
Darfur
Ethiopian Highlands
Nubian Desert
Libyan Desert
Eastern Desert
Sudd
Chad L.
Gimbala 3070
Emi Koussi 3415
Tahat 2918
Toubkal 4165
Prime Meridian
Equator
Tropic of Cancer
Tropic of Capricorn
Longitude East 20° of Greenwich
Lambert's Zenithal Equal Area Projection
Scale 1: 38 000 000


NORTH ATLANTIC OCEAN
SOUTH ATLANTIC OCEAN
INDIAN OCEAN
INDIAN OCEAN
MEDITERRANEAN SEA
RED SEA
Gulf of Guinea
Gulf of Aden
Gulf of Suez
Persian Gulf
Strait of Gibraltar
Prime Meridian
Tropic of Cancer
Tropic of Capricorn
Equator
Mozambique Channel
Delta of Nile
Bight of Benin
Bight of Biafra
ST. HELENA BAY
Cape of Good Hope
Longitude East of Greenwich
SPAIN
PORTUGAL
ITALY
GREECE
TURKEY
ALGERIA
LIBYA
EGYPT
MOROCCO
TUNISIA
MAURITANIA
MALI
NIGER
CHAD
SUDAN
NIGERIA
BURKINA FASO
GUINEA
SENEGAL
GAMBIA
GUINEA BISSAU
COTE D IVOIRE
GHANA
TOGO
BENIN
LIBERIA
SIERRA LEONE
CAMEROON
CENTRAL AFRICAN REPUBLIC
SOUTH SUDAN
ETHIOPIA
ERITREA
DJIBOUTI
SOMALI REPUBLIC
KENYA
UGANDA
RWANDA
BURUNDI
TANZANIA
DEM. REP. OF CONGO (ZAIRE)
CONGO
GABON
EQUATORIAL GUINEA
ANGOLA
NAMIBIA
ZAMBIA
ZIMBABWE
BOTSWANA
MOZAMBIQUE
SOUTH AFRICA
LESOTHO
SWAZI LAND
MALAWI
MADAGASCAR
SAUDI ARABIA
YEMEN
OMAN
IRAN
IRAQ
KUWAIT
BAHRAIN
QATAR
UAE
TURKMENISTAN
ARMENIA
AZERBAIJAN
CYPRUS
LEBANON
SYRIA
ISRAEL
JORDAN
Western Sahara
Canary I. (Spain)
Madeira I. (Portugal)
Socotra I. (Yemen)
St. Helena (UK)
Ascension I.
Tristan da Cunha
Gough I.
Prince Edward Is.
Marion I.
Crozet Is.
Kerguelen Is.
Heard I.
McDonald Is.
Amsterdam I.
St. Paul I.
Aldabra Is.
Seychelles
Comoros
Mayotte (France)
Europa (France)
Juan de Nova I.
Tromelin I.
Reunion (France)
Mauritius
Rodrigues I.
Cape Verde
Santo Antao
Sao Vicente
Sao Nicolau
Sal
Boa Vista
Maio
Fogo
PRAIA
On same scale
Lambert's Zenithal Equal Area Projection
Scale 1: 38 000 000

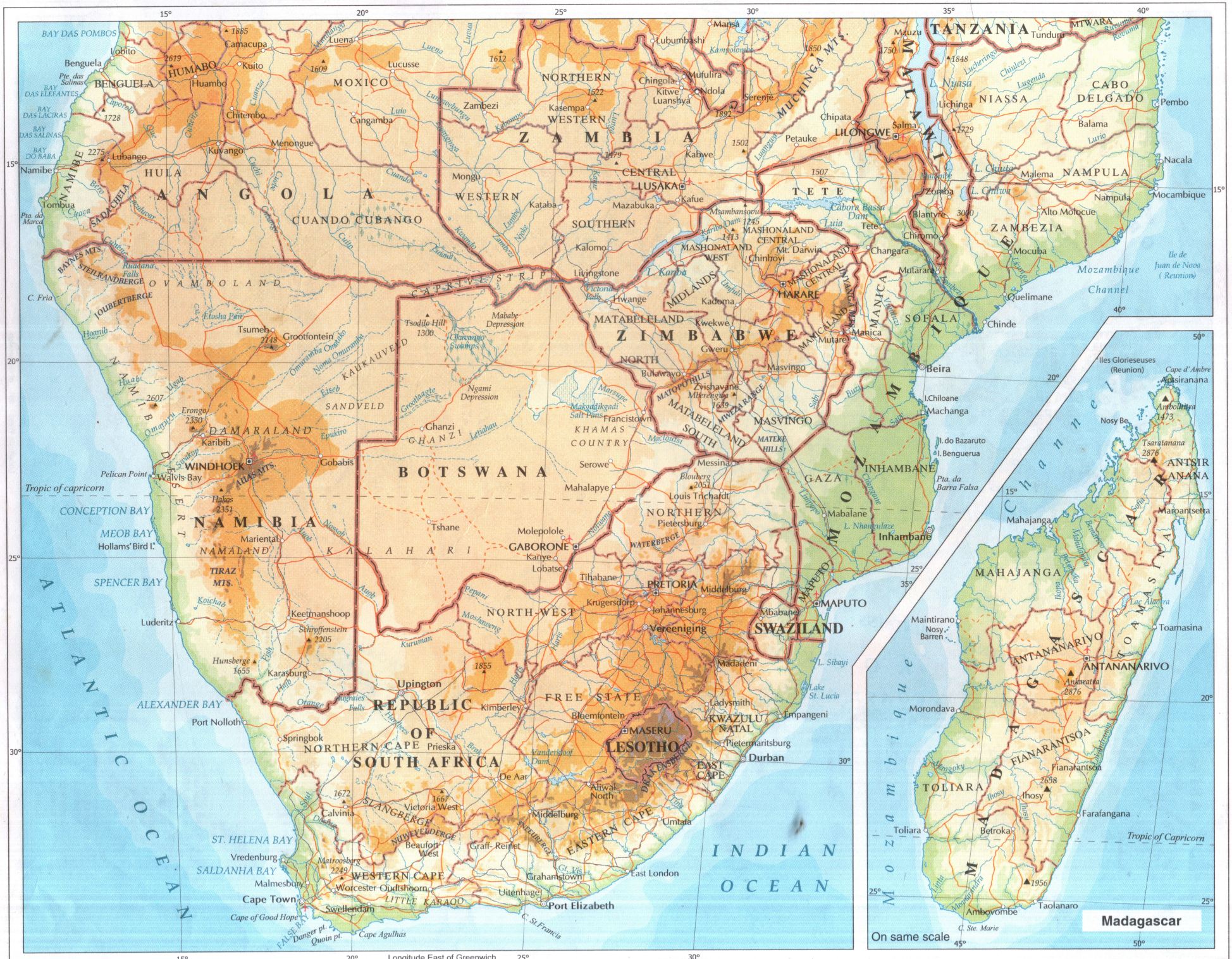
Southern Africa and Madagascar
Lambert's Equivalent Azimuthal Projection
Scale 1 : 13 100 000
ATLANTIC OCEAN
INDIAN OCEAN
Mozambique Channel
ANGOLA
NAMIBIA
BOTSWANA
ZAMBIA
ZIMBABWE
MOZAMBIQUE
SOUTH AFRICA
REPUBLIC OF
LESOTHO
SWAZILAND
TANZANIA
MALAWI
MADAGASCAR
Tropic of capricorn
Tropic of Capricorn
Longitude East of Greenwich
Madagascar
On same scale
Windhoek
Gaborone
Harare
Lusaka
Pretoria
Maputo
Antananarivo
Cape Town
Port Elizabeth
Durban
Beira
Luanda
Lubango
Huambo
Benguela
Lobito
Namibe
Kuito
Menongue
Luena
Lucusse
Chitembo
Cangamba
Kuvango
Cuito Cuanavale
Tombua
Lucira
Cuchi
Cuanza
Cuando
Cuito
Cubango
Kwando
Zambezi
Chambeshi
Luapula
Mweru
Kasempa
Mongu
Kataba
Kalomo
Livingstone
Victoria Falls
Hwange
Kariba
Kafue
Mazabuka
Lusaka
Kabwe
Chingola
Mufulira
Kitwe
Ndola
Luanshya
Serenje
Mansa
Lubumbashi
Kolwezi
Kamalondo
Mutshatsha
Petauke
Chipata
Lilongwe
Salima
Nkhotakota
Mzuzu
Tunduru
Mtwara
Rovuma
Lichinga
Pemba
Balama
Nacala
Malema
Nampula
Mocambique
Alto Molocue
Quelimane
Mocuba
Chinde
Sofala
Manica
Mutare
Gweru
Bulawayo
Masvingo
Zvishavane
Francistown
Serowe
Selebi-Phikwe
Messina
Louis Trichardt
Pietersburg
Mahalapye
Molepolole
Kanye
Lobatse
Tshane
Ghanzi
Maun
Okavango Swamps
Makgadikgadi Salt Pans
Tsodilo Hill 1300
Mabalane
Chibuto
Inhambane
Vilanculos
Beira
Chimoio
Tete
Changara
Mutarara
Blantyre
Zomba
Mangochi
Salima
Nkhotakota
Karonga
Chilumba
Mbeya
Iringa
Dodoma
Morogoro
Dar es Salaam
Tanga
Arusha
Moshi
Kilimanjaro
Nairobi
Mombasa
Kisumu
Eldoret
Kampala
Entebbe
Jinja
Gulu
Juba
Kigali
Bujumbura
Goma
Bukavu
Kisangani
Bangui
Ndjamena
Abeche
Sudan
Libya
Algeria
Niger
Nigeria
Cameroon
Gabon
Congo
Zaire
Angola
Zambia
Zimbabwe
Mozambique
Tanzania
Malawi
Lesotho
Swaziland
Namibia
Botswana
South Africa
Madagascar
Antsiranana
Nosy Be
Mahajanga
Toamasina
Fianarantsoa
Toliara
Morondava
Maintirano
Ambovombe
Taolanaro
Farafangana
Betroka
Ihosy
Ambositra
Antsirabe
Tsaratanana
Ankaratra
Iles Glorieuses (Reunion)
Cape d'Ambre
Ile de Juan de Nova (Reunion)
Mozambique Channel
Cape of Good Hope
Cape Agulhas
Cape Point
Walvis Bay
Swakopmund
Lüderitz
Oranjemund
Port Nolloth
Springbok
Vredenburg
Saldanha Bay
Malmesbury
Worcester
Oudtshoorn
Swellendam
Hermanus
Mossel Bay
George
Knysna
Plettenberg Bay
Port Elizabeth
Uitenhage
Grahamstown
East London
Queenstown
Cradock
Graaff-Reinet
Middelburg
Aliwal North
Umtata
Kokstad
Durban
Pietermaritzburg
Ladysmith
Empangeni
Richards Bay
Newcastle
Vryheid
Dundee
Volksrust
Standerton
Secunda
Witbank
Middelburg
Belfast
Nelspruit
Komatipoort
Barberton
Pretoria
Johannesburg
Vereeniging
Klerksdorp
Potchefstroom
Mafikeng
Vryburg
Kuruman
Upington
Kimberley
Bloemfontein
Welkom
Virginia
Sasolburg
Parys
Vredefort
Rustenburg
Brits
Hartbeespoort Dam
Roodepoort
Soweto
Randfontein
Krugersdorp
Carletonville
Potchefstroom
Klerksdorp
Orkney
Stilfontein
Hartbeesfontein
Coligny
Lichtenburg
Ventersdorp
Zeerust
Swartruggens
Groot Marico
Derdepoort
Gaborone
Lobatse
Kanye
Molepolole
Serowe
Palapye
Francistown
Selebi-Phikwe
Tonota
Orapa
Letlhakane
Maun
Shakawe
Ghanzi
Hukuntsi
Tsabong
Kang
Jwaneng
Ramotswa
Mochudi
Kanye
Moshupa
Thamaga
Lobatse
Otse
Gaborone
Tlokweng
Mahalapye
Palapye
Serowe
Selebi-Phikwe
Francistown



Scale 1: 34 500 000

Azimuthal Equal Area Projection



Azimuthal Equal Area Projection

Scale 1: 34 500 000


United States of America and Alaska
Conical Orthomorphic Projection
Scale 1: 18 800 000
UNITED STATES OF AMERICA
CANADA
MEXICO
Gulf of Mexico
PACIFIC OCEAN
ATLANTIC OCEAN
Scale 1: 30 500 000
Alaska
Scale 1: 3 800 000
Hawaiian Islands
Longitude West
of Greenwich
75



Scale 1: 34 500 000

Lambert Equal Area Projection



South America: Political


BRAZIL
PERU
BOLIVIA
PARAGUAY
CHILE
ARGENTINA
COLOMBIA
VENEZUELA
GUYANA
SURINAME
GUIANA (FRANCE)
ATLANTIC OCEAN
PACIFIC OCEAN
SOUTH ATLANTIC OCEAN
Mouths of the Amazon
Tropic of Capricorn
AMAZONAS
RORAIMA
AMAPA
PARA
MARANHAO
CEARA
RIO GRANDE DO NORTE
PARAIBA
PERNAMBUCO
ALAGOAS
SERGIPE
PIAUI
BAHIA
TOCANTINS
MATO GROSSO
GOIAS
MINAS GERAIS
SAO PAULO
PARANA
SANTA CATARINA
RIO GRANDE DO SUL
MATO GROSSO DO SUL
RONDONIA
ACRE
PANDO
BENI
SANTA CRUZ
LA PAZ
ORURO
POTOSI
CHUQUISACA
TARIJA
CHACO
ALTO PARAGUAY
CONCEPCION
ASUNCION
CORRIENTES
MISIONES
SANTA FE
SANTIAGO DEL ESTERO
CATAMARCA
JUJUY
SALTA
ANTOFAGASTA
TARAPACA
TACNA
MOQUEGUA
AREQUIPA
PUNO
CUSCO
APURIMAC
AYACUCHO
HUANCAVELICA
JUNIN
PASCO
HUANUCO
LIMA
LORETO
MADRE DE DIOS
CHAPADA DIAMANTINA
SIERRA DOS PARECIS
PLANALTO DE MATO GROSSO
SIERRA TUMUCUMAQUE
SIERRA PARIMA
SIERRA DOURADA
SA. DO CACHIMBO
SA. DOS APIACAS
SA. DO NORTE
SA. DO TOMBADOR
SA. DOS CAIABIS
SA. FORMOSA
SA. DO RONCADOR
SA. DO ESTRONDO
SA. DO PENITENTE
SA. GERAL DO PARANA
ESPIGAO MESTE
SADOS GRADAIS
SADOS APIACAS
Rio Branco
Manaus
Belem
Sao Luis
Fortaleza
Natal
Joao Pessoa
Recife
Maceio
Aracaju
Salvador
Belo Horizonte
Rio de Janeiro
Sao Paulo
Curitiba
Florianopolis
Porto Alegre
Brasilia
Goiania
Cuiaba
Campo Grande
Asuncion
Santiago
La Paz
Lima
Quito
Bogota
Caracas
Georgetown
Paramaribo
Cayenne
Longitude West 65° of Greenwich

Australia and New Zealand: Physical

Scale 1: 34 500 000



Bonne's Projection


Bonne's Projection
Scale 1: 34 500 000
Australia and New Zealand: Political
81
Longitude East 140° of Greenwich
SOUTH CHINA SEA
SULU SEA
CELEBES SEA
MALAYSIA
BRUNEI
SINGAPORE
Equator
Borneo
Sumatra
Strait of Malacca
Celebes (Sulawesi)
Gulf of Tomini
Gulf of Bone
Morotai
Halmahera
Waigeo
Dampier Strait
MOLUCCA SEA
SERAM SEA
Misool
Buru
Seram
Kai Is.
Aru Is.
IRIAN JAYA
Puntak Djaja
Sea
Sunda Strait
JAVA SEA
INDONESIA
JAKARTA
Java
Bali
Lombok
Lesser Sunda Is.
Flores
Sumbawa
Lombok
Pantar I.
Alor
Wetar
DILI
Timor
EAST TIMOR
Babar Is.
Tanimbar Is.
Roti
Sumba
FLORES SEA
BANDA SEA
ARAFURA SEA
Pulau Dolak
Gulf of Joseph Bonaparte
Melville I.
Croker I.
Darwin
Gulf of Carpentaria
Sir Edward Pellew Is.
Vanderlin Is.
Groote Eylandt
Wellesley Is.
Weipa
Cooktown
Cairns
Hinchinbrook I.
Normanton
Cloncurry
Townsville
Mount Isa
Bowen
Mackay
Rockhampton
Capricorn Channel
Curtis I.
Bundaberg
Fraser I.
Maryborough
Gympie
Sunshine Coast
Brisbane
Gold Coast
Toowoomba
Warwick
Charleville
Quilpie
Grafton
Coffs Harbour
Norfolk I. (Aus)
Lord Howe I. (Aus)
Three Kings I.
Russell
Auckland
Gt.Barrier I.
Manukau
Tauranga
Hamilton
North Island
New Plymouth
Gisborne
Napier
Wanganui
Lower Hutt
Palmerston North
Nelson
WELLINGTON
NEW ZEALAND
Chirstchurch
Timaru
South Island
Dunedin
Chatham Is. (NZ)
Stewart I.
Cook Strait
Foveaux Strait
Clarence
Hokitika
Tropic of Capricorn
WESTERN AUSTRALIA
NORTHERN TERRITORY
QUEENSLAND
SOUTH AUSTRALIA
NEW SOUTH WALES
Port Hedland
Roebourne
Onslow
Cape North West
Wittenoom
Broome
Halls Creek
Wyndham
Birdum
Tennant Creek
Alice Springs
Mount Isa
Cloncurry
Normanton
Cairns
Townsville
Bowen
Mackay
Hughenden
Winton
Longreach
Rockhampton
Charleville
Quilpie
Bundaberg
Toowoomba
Warwick
Gold Coast
Brisbane
Sunshine Coast
Gympie
Maryborough
Fraser I.
Grafton
Coffs Harbour
Dirk Hartog I.
Horseshoe
Wiluna
Meekatharra
Carnegie L.
Wells L.
Geraldton
Sandstone
Laverton
Leonord
Carey L.
Houtman Rocks
Kalgoorlie-Boulder
Lefroy L.
Cowan L.
Perth
Coolgardie
Fremantle
Bunbury
Busselton
Albany
Esperance
Eyre
Eyre L.
Blanche L.
Torrens L.
Frome L.
Maralinga
Nyuts Arch.
Port Augusta
Whyalla
Port Lincoln
Cape Catastrophe
Broken Hill
Wentworth
Mildura
Wagga Wagga
Albury
CANBERRA
Orange
New Castle
Gosford
Sydney
Wollongong
Bathurst
Shoalhaven
Adelaide
Kangaroo I.
Gulf St Vincent
Investigator Strait
Bendigo
Ballarat
Melbourne
VICTORIA
Portland
Warrnambool
Geelong
King I.
Bass Strait
Flinders I.
Devonport
Launceston
TASMANIA
Hobart
Great Australian Bight
Encounter Bay
Kangaroo I.
Shark Bay
Dirk Hartog I.
Houtman Rocks
Geraldton
Perth
Fremantle
Bunbury
Busselton
Albany
Esperance
King George Sound
Roebuck Bay
Broome
Eighty Mile Beach
Port Hedland
Roebourne
Onslow
Cape North West
Wittenoom
Halls Creek
Wyndham
Gulf of Admiralty
Brunswick Bay
Collier Bay
Gulf of Queens Channel
Darwin
Melville I.
Croker I.
Gulf of Joseph Bonaparte
Roti
Timor Sea
Arafura Sea
Gulf of Carpentaria
Groote Eylandt
Sir Edward Pellew Is.
Vanderlin Is.
Wellesley Is.
Weipa
Cooktown
Cairns
Hinchinbrook I.
Normanton
Cloncurry
Townsville
Mount Isa
Bowen
Mackay
Hughenden
Winton
Longreach
Rockhampton
Capricorn Channel
Curtis I.
Bundaberg
Fraser I.
Maryborough
Gympie
Sunshine Coast
Brisbane
Gold Coast
Toowoomba
Warwick
Charleville
Quilpie
Grafton
Coffs Harbour
Tropic of Capricorn
Alice Springs
Tennant Creek
Woods L.
Gregory L.
Disappointment L.
Amadeus L.
Lake Eyre
Simpson Desert
Great Sandy Desert
Gibson Desert
Great Victoria Desert
Nullarbor Plain
Murchison
Gascoyne
Ashburton
Fortescue
Roebuck Bay
Eighty Mile Beach
Victoria
Ord
Barkly Tableland
Georgina
Diamantina
Cooper Creek
Flinders
Mitchell
Barcoo
Thomson
Darling
Murray
Lachlan
Murrumbidgee
Namoi
Gwydir
Macquarie
Hunter
Clarence
Richmond
Tweed
Manning
Hastings
Shoalhaven
Wollongong
Sydney
Gosford
New Castle
Orange
Wagga Wagga
Albury
Mildura
Wentworth
Broken Hill
Whyalla
Port Augusta
Port Lincoln
Nyuts Arch.
Gairdner L.
Eyre L.
Blanche L.
Torrens L.
Frome L.
Maralinga
Kalgoorlie-Boulder
Lefroy L.
Cowan L.
Dundas L.
Moore L.
Barlee L.
Austin L.
Carnegie L.
Wells L.
Meekatharra
Wiluna
Horseshoe
Dirk Hartog I.
Shark Bay
Houtman Rocks
Geraldton
Sandstone
Laverton
Leonord
Carey L.
Kalgoorlie-Boulder
Perth
Coolgardie
Fremantle
Bunbury
Busselton
Albany
Esperance
Eyre
Nullarbor Plain
Great Australian Bight
Encounter Bay
Kangaroo I.
Gulf St Vincent
Investigator Strait
Spencer Gulf
Bass Strait
Flinders I.
Devonport
Launceston
TASMANIA
Hobart
Storm Bay
Tasman Sea
Coral Sea
Pacific Ocean
Indian Ocean
Southern Ocean
Ocean
Admiralty I.
Wewak
Madang
Lae
Morobe
Daru
PAPUA NEW GUINEA
Gulf of Papua
Fly
Gulf of Iluon
Solomon Sea
Bismarck Sea
Astrolabe Bay
Tarara Strait
Port Moresby
D'Entrecasteaux Islands
Woodlark Is.
Louisiade Archipelago
Tagula Is.
Rennell I.
Rabaul
New Britain
New Ireland
Bougainville Island
Kieta
Choiseul Is.
SOLOMON IS.
HONIARA
Malaita Is.
Duff Is.
Santa Cruz Is.
San Cristobal
Tuvalu
Nanumea
Niutao I.
Nanumanga I.
Nui I.
Nukufetau
VAIAKU
Funafuti
Rotuma I. (FIJI)
Bank Is.
VANUATU
Muewo
Pentecost
Ambrim
Malakula I.
PORT VILA
Efate I.
Erromango I.
Tanna I.
Anatom I.
Iles Chesterfield
NEW CALEDONIA
New Caledonia (Fr.)
Belep I.
Uvea Island
Loyalty Is. (Fr.)
Lifou I.
Mare I.
NOUMEA
I. of Pines
Vanua Levu
Taveuni
Lau Group
Viti Levu
(FIJI)
SUVA
Mothe I.
Kandavu
Yaren
NAURU
Butaritari I.
KIRIBATI
Abaiang I.
BAIRIKI
Abemama I.
Nonouti I.
Nlikunau I.
Tabiteuea I.
Onotoa I.
Tamana I.
Arorae I.
MARSHALL IS.
MAJURO
Kosrae Is.
Mortlock Is.
Chauk Is.
Pohnpei Is.
MICRONESIA
PALAU
KOROR
Norfolk I. (Aus)
Lord Howe I. (Aus)
Three Kings I.
Chatham Is. (NZ)
Stewart I.
Foveaux Strait
Cook Strait
Clarence
Hokitika
Timaru
South Island
Dunedin
Chirstchurch
Nelson
WELLINGTON
NEW ZEALAND
Palmerston North
Lower Hutt
Wanganui
Napier
Gisborne
New Plymouth
Hamilton
North Island
Auckland
Russell
Gt.Barrier I.
Manukau
Tauranga
110°
120°
130°
140°
150°
160°
170°
180°
10°
20°
30°
40°


Tropic of Cancer
ARABIAN PENINSULA
AL RUB' AL KHALI
ASIA
Makkah 2565
3018
3760
Gulf of Oman
Gulf of Kachchh
Gulf of Khambhat
Narmada
SATPURA RA.
INDIA
1680
Mouths of the Ganga
BAY OF BENGAL
Fan Si Pan 3143
Irrawaddy
Gulf of Martaban
DAWNA RANGE
Gulf of Thailand
MALAY PEN.
Sumatra
Sunda Trench
Red Sea
Gulf of Aden
Socotra
Raas Caseyr
ARABIAN SEA
Arabian Basin
WESTERN GHATS
EASTERN GHATS
COROMANDEL COAST
MALABAR COAST
Lakshadweep Is. (INDIA)
Palk Strait
Anai Mudi 2695
2636
C. Comorin
SRI LANKA
Andaman and Nicobar Is. (INDIA)
Mergui Arch
4807
Andaman Basin
G. Leuser
Simeulue
Nias
Siberut
Surud Ad 2416
AFRICA
Carlsberg Ridge
Maldive Islands
Equator
Somali Basin
Addu Atoll
Seychelles
Amirante Is.
Mahe
Perhos Banhos
Solomon Is.
Diego Garcia
Alphonse
Coetivy
Aldabra Is.
Providence Cerf
Astove
Agalega Is.
Grande Comore
C. d'Ambre
Mayotte
Nosy Be
Madagascar
Mascarene Ridge
MASCARENE BASIN
Mid- Indian Basin
INDIAN OCEAN
Christmas I.
Cocos(Keeling) Is.
West Australian Basin
Nosy Borah
Reunion 3069
Rodrigues Fracture
Rodrigues
Mauritius
Pic Boby 2658
Tropic of Capricorn
1924
Cap Ste. Marie
Madagascar Basin
Mozambique Channel
Mid - Indian Ridge
Ninety East Ridge
W. Australian Ridge
South- West Indian Ridge
Crozet Basin
Ile Amsterdam
Ile St. Paul
CROZER PLATEAU
Iles Crozet
Ile de la Possession
Ile de l'Est
Iles de Kerguelen
Mt Ross 1850
Kerguelen Ridge
Macdonald I.
Heard I.
SOUTHERN OCEAN
Indian-Antarctic Basin
Atlantic-Indian Antarctic Basin
DAVIS SEA
Indian Ocean
45°
60°
75°
90°
105°
Longitude East 75° of Greenwich


120°
105°
90°
75°
60°
45°
30°
15°
0°
LINCOLN SEA
WANDELS BAY
Queen Elizabeth Islands
Melville Island
Parry Islands
KNUD RASMUSSEN LAND 2195
FREDERIK VIII LAND
KONG
GREENLAND
Zemlya Georga
Zemlya Frantsa Iosifa
Prins Karls Forland
BARENTS SEA
Prince of Wales I.
Victoria Island
BAFFIN BAY
Melville Bugt
Disko
HOME BAY
Bjomoya
Arctic Circle
Foxe Basin
Davis Strait
Greenland Basin
Kong Oscars Fj.
Scoresby Sound
Mayen Ridge
Jan Mayen
Sorya
Polv. Rybachiy
Southampton I.
Coats I.
HUDSON BAY
Iceland
Hekla 1491
Foroyar (Faeroes)
Gunnbjorn Fjeld 3700
KONG CHRISTIAN IX LAND
Denmark Strait
NORWEGIAN SEA
Vega Osktinden
Glittertind 2470
Lofoten
Kebnekaise 2117
LAPLAND
Arctic Circle
Shetland
Orkney
Outer Hebrides
British Isles
C. Farewell
LABRADOR SEA
Reykjanes Ridge
North Eastern Atlantic Basin
Hamilton Inlet
Belle Isle
Newfoundland
NORTH AMERICA
CANADIAN SHIELD
Lake Superior
Lake Michigan
Hudson
Mt. Washington 1917
NOTRE DAME MTS.
MASSACHUSETTS BAY
Long Island
Grand Banks Newfoundland Basin
Ireland
Lands End
English Channel
Ardennes
ALPS
EUROPE
NORTH SEA
Elbe
Rhine
Danube
Volga
NORTH EUROPEAN PLAIN
SCANDINAVIAN MTS.
BALTIC SEA
Moldoveanu 2543
Vesuvio
Olimbos 2917
Bo. Agri Dagi 5137
Ercivas Dagi 3916
Picos de Europa 2615
Corse 1277
Sardegna
Sicilia
Peloponnes
Cyprus
Jal Arab 1735
BLACK SEA
Qattara Depression -133
AN NAFUD
AL KABIR
Makkah 2565
Terara 4620
Birhan 4154
Mt. Elgon 4321
Kirinyaga 5199
Pemba
Mafia
Rungwe Mt. 2959
Lake Nyasa
Mt. Mulanje 3000
Madagascar
Mozambique Channel
Ridge
Natal Basin
Madagascar Ridge
Crozet Plateau
Agulhas Basin
Prince Edward Is.
Marion
Agulhas Plateau
Cape of Good Hope
Cape Basin
Walvis Ridge
Atlantic-Indian Ridge
Atlantic-Indian Antarctic Basin
Lesotho Highlands
White I.
ENDERBY LAND
DRONNING MAUD LAND
THORSHAVNFJELLA
K. Norvegia
Lyddan I.
C. Fiske
Lights Coast
WEDDELL SEA
Ewing I.
Steele I.
60°W
Alexander I.
Thurston I.
BELLINGSHAUSEN SEA
Peter I.
Rothschild I.
MARGUERITE BAY
Adelaide I.
Biscoe I.
Anvers I.
James Ross I.
JASON PEN.
Larsen Ice Shelf
PALMER LAND
Falkland Is.
Santa Ines I.
Staten I.
Magellanes Strait
Drake Passage
Scotia Ridge
SCOTIA SEA
Mt. Paget 2934
Bouvet I. (Norway)
Traversay Is.
Saunders I.
Bristol I.
Thule Is.
South Orkney Is.
South Shetland Is.
Livingston I.
Chile Basin
Challenger Fracture Zone
Is. Juan Fernandez
Tropic of Capricorn
Peru Basin
Valdes Peninsula
Argentine Basin
Gulf of San Jorge
C. Blanco
Chiloe I.
Chonos Archipelago
S. Valentin 4058
Ventana 1243
Rio de la Plata
Mirim
Rio Grande
550
PAMPAS
SIERRAS BONAERENSES
SIERRA DE LA VENTANA
Tristan da Cunha (UK)
Gough I. (UK)
SOUTH ATLANTIC OCEAN
Brandberg 2606
KALAHARI DESERT
DRAKENSBERG
Bie Plateau 2610
Etosha Pan
Mt. Mulanje 3000
St. Helena (UK)
Is. Martin Vas (Brazil)
Cape de Sao Tome
Bandeira 2890
Ancohuma 6388
Ojos del Salado 6908
CORDILLERA DE LOS ANDES
Fernando de Noronha
Ascension I. (UK)
6667
BRAZILIAN HIGHLANDS
SERRA DO MAR
SERRA DA MANTIQUEIRA
SOUTH AMERICA
SELVAS
Annobon
CONGO BASIN
Lake Victoria
Principe
Sao Tome
Mt. Stanley 5110
Mt. Cameroun 4095
Bight of Biafra
Guinea Basin
Sierra Leone Rise
C. Palmas
5212 Basin
Nimba Mts 1752
L. Marra 3071
L. Chad
Benue
Niger
Volta
Fouta Djallon 1538
Arquipelago dos Bijagos
Sao Tiago
Fogo
Maio
Cape Verde Basin
Cape Verde Plateau
Ilhas dos Cabo Verde
Nouadhibou
Ras
EL DIOUF
SAHEL
AFRICA
ERG IGUIDI
ERG CHECH
Mt. Tahat 2918
Pic Tousside 3265
Mt.Greboun 1944
Emi Koussi 3415
L. Nasser
Qattara Depression
Lanzarote
La Palma
Hierro
HAUT ATLAS
Madeira
Santa Maria
Azores
Flores
Terceira
SA. MORENA
Gibraltar
Strait of Gibraltar
MEDITERRANEAN SEA
Sicilia
Cyprus
Peloponnes
Ercivas Dagi 3916
Bo. Agri Dagi 5137
Olimbos 2917
Corse 1277
Sardegna
Picos de Europa 2615
Vesuvio
Moldoveanu 2543
Ebro
Rhone
Po
Ardennes
ALPS
Lands End
Ireland
Hebrides
British Isles
Shetland
Orkney
Gibraltar
Mid Atlantic Ridge
Azores
Bermuda Rise
Bermuda (UK)
Mt. Mitchell 2037
APPALACHIAN MTS.
OZARK PLATEAU
CHESAPEAKE BAY
Cape Hatteras
C. Canaveral
Gulf of Mexico
C. Sable
Cat
Tropic of Cancer
Cuba
Greater Antilles
Pico Duarte 3175
Virgin Is.
Dominica
Barbados
Tobago
Trinidad
Aruba
CARIBBEAN SEA
Gulf del Darien
Chirripo 3820
Tehuantepec Ridge
Orinoco
Guyana Basin
Mt. Roraima 2810
I. del Coco
Equator
I. Sta. Cruz
Colonpaxi 5896
Islands Galapagos
Chimborazo 6310
Huascaran 6768
Gulf de Guayaquil
Sao Pedro e Sao Paulo (Brazil)
Mouths of the Amazon
Amazonas
Tocantins
Parana
Paraguay
Uruguay
Atlantic-Indian Ridge
Walvis Ridge
Cape Basin
Mozambique Channel
Madagascar Ridge
Natal Basin
Lesotho Highlands
Atlantic Ocean
45°
30°
15°
0°
15°
30°
45°
East of 15° Greenwich

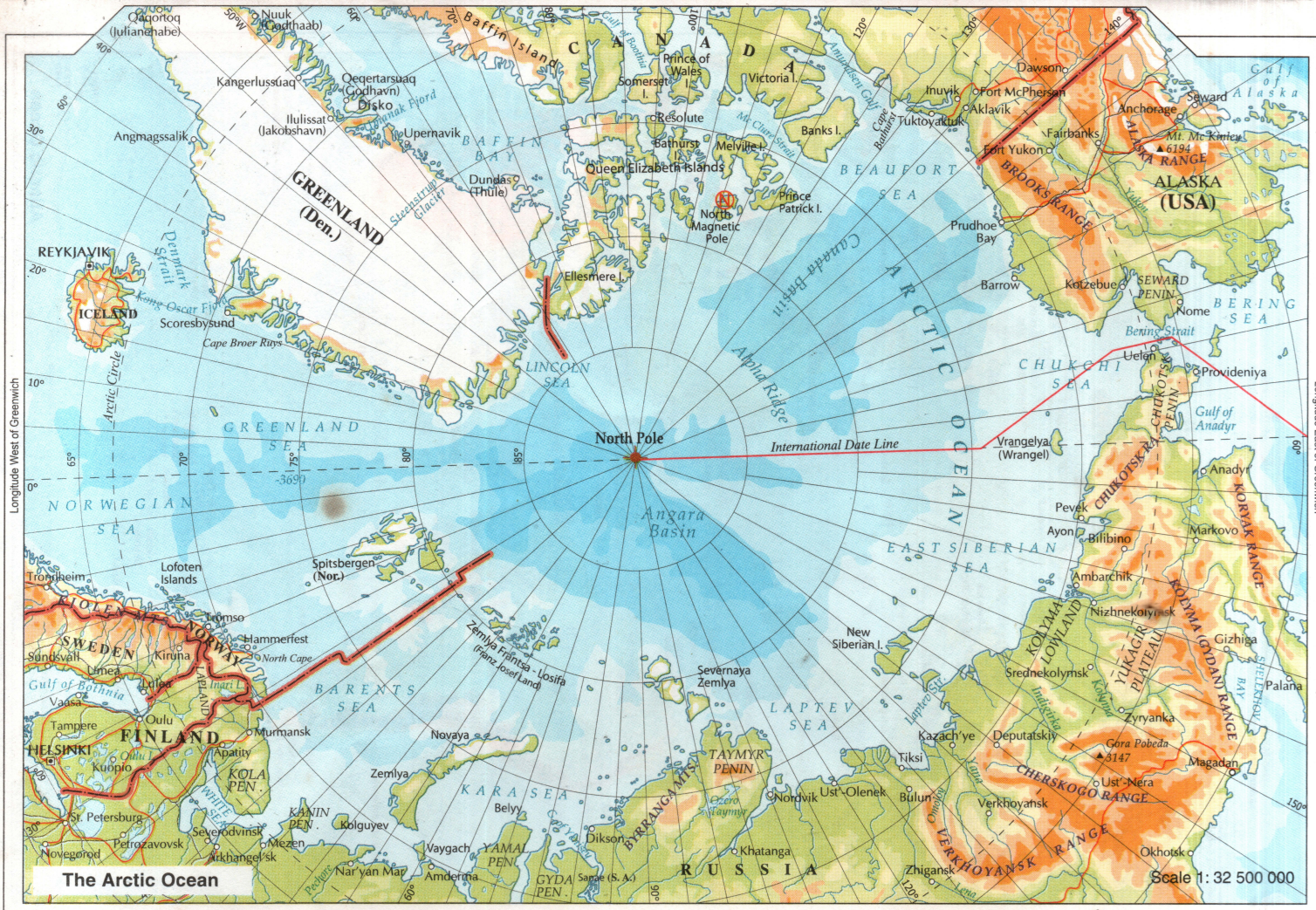

Polar Stereographic Projection

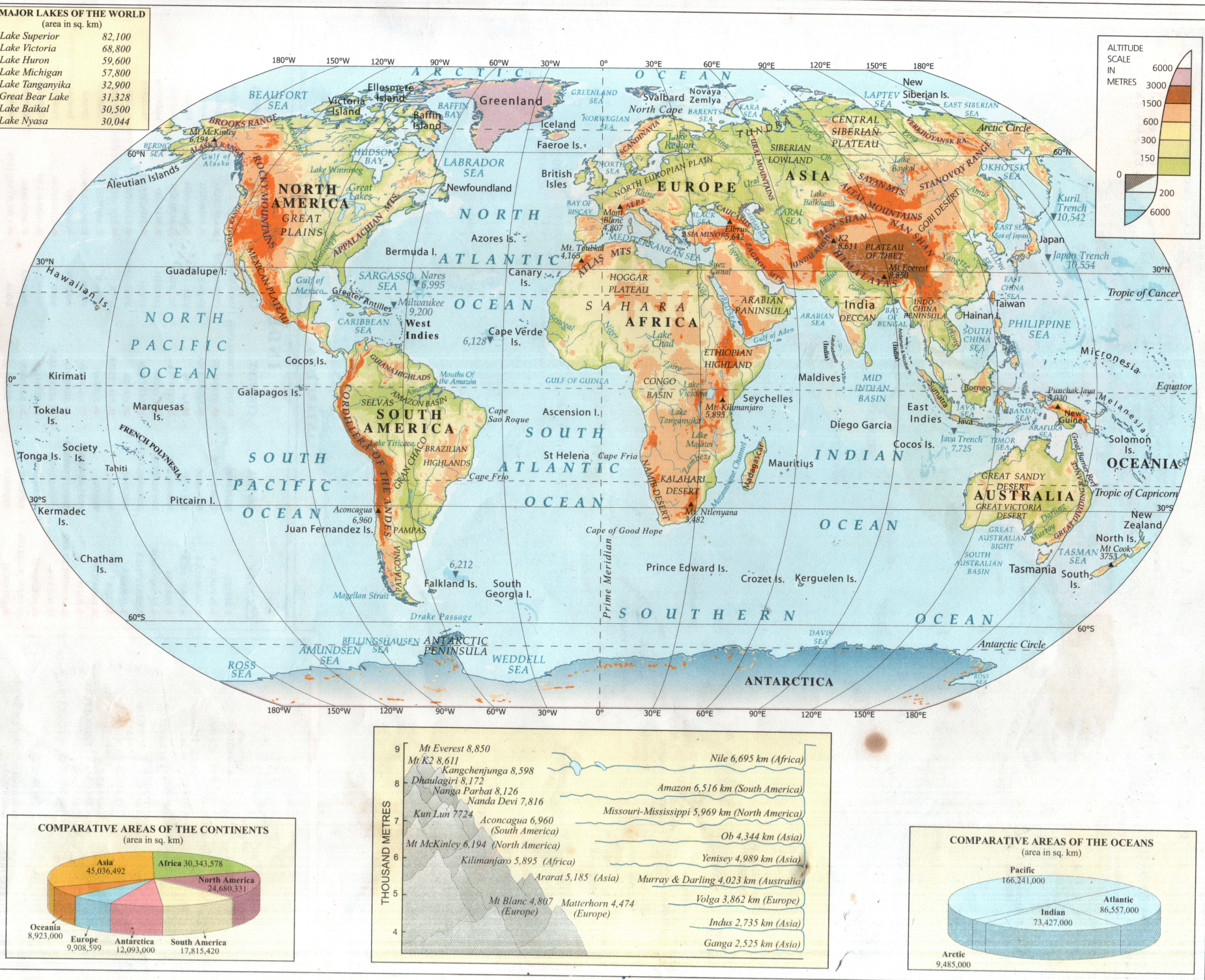

Scale 1: 163,000,000



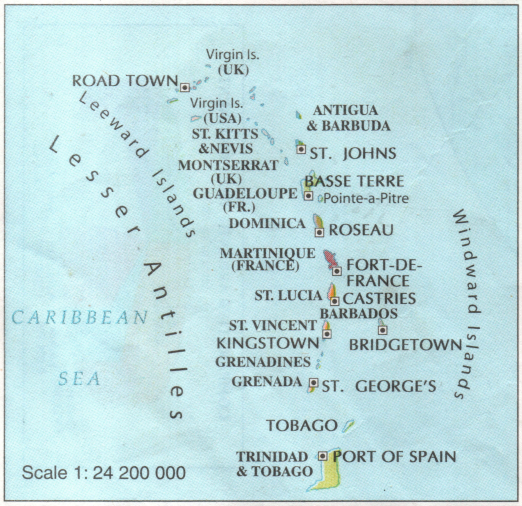

INDEX

COUNTRY	CAPITAL	COUNTRY	CAPITAL	COUNTRY	CAPITAL
1. BELIZE	BELMOPAN	17. THE NETHERLANDS	THE HAGUE	33. UAE	ABU DHABI
2. HONDURAS	TEGUCIGALPA	18. DENMARK	COPENHAGEN	34. ERITREA	ASMARA
3. NICARAGUA	MANAGUA	19. LITHUANIA	VILNIUS	35. DJIBOUTI	DJIBOUTI
4. COSTA RICA	SAN JOSE	20. LATVIA	RIGA	36. RAWANDA	KIGALI
5. PANAMA	PANAMA CITY	21. ESTONIA	TALLINN	37. BURUNDI	BUJUMBURA
6. EL SALVADOR	SAN SALVADOR	22. CYPRUS	LEFKOSIA	38. MALAWI	LILONGWE
7. GUATEMALA	GUATEMALA CITY	23. LEBANON	BEIRUT	39. SWAZILAND	MBABANE
8. JAMAICA	KINGSTON	24. ISRAEL	JERUSALEM	40. LESOTHO	MASERU
9. CUBA	HAVANA	25. PALESTINE	GAZA	41. EQUATORIAL GUINEA	MALABO
10. BAHAMAS	NASSAU	26. JORDAN	AMMAN	42. BHUTAN	THIMPHU
11. HAITI	PORT-AU-PRINCE	27. GEORGIA	TBILISI	43. BANGLADESH	DHAKA
12. DOMINICAN REP.	SANTO DOMINGO	28. ARMENIA	YEREVAN	44. BRUNEI	BANDAR SERI BEGAWAN
13. GUYANA	GEORGETOWN	29. AZERBAIJAN	BAKU	45. CAMBODIA	PHNOM PENH
14. SURINAME	PARAMARIBO	30. KUWAIT	KUWAIT	46. GIBRALTER	GIBRALTER
15. FRENCH GUIANA	CAYENNE	31. BAHRAIN	MANAMA	47. ANDORRA	ANDORRA LA VELLA
16. BELGIUM	BRUSSELS	32. QATAR	DOHA	48. LIECHTENSTEIN	VADUZ



Most populous nations (in millions), 2005	
China, Asia	1,323.3
India, Asia	1,103.4
United States, North America	298.2
Indonesia, Asia	222.8
Brazil, South America	186.4
Pakistan, Asia	157.9
Russian Federation, Asia / Europe	143.2
Bangladesh, Asia	141.8

Major urban agglomerations of the world (Population), 2005	
1. Tokyo, Japan	35,327,000
2. Mexico City, Mexico	19,013,000
3. New York, USA	18,498,000
4. Mumbai, India	18,336,000
5. Sao Paulo, Brazil	18,333,000
6. Delhi, India	15,334,000
7. Kolkata, India	14,299,000
8. Buenos Aires, Argentina	13,349,000





Scale 1: 121 000 000

Robinson Projection