








































E Landmarks

Plane of reference for Heights → H		Lighthouses → P		Beacons → Q	
General					
1			<i>Examples of landmarks</i>		
2			<i>Examples of conspicuous landmarks</i>		
3.1			<i>Pictorial symbols (in true position)</i>		
3.2			<i>Sketches, Views (out of position)</i>		
4		(30)	<i>Height of top of a structure above plane of reference for heights</i>		
5		(30)	<i>Height of structure above ground level</i>		
Landmarks					
10.1		Ch	<i>Church</i>		
10.2			<i>Church tower</i>		
10.3			<i>Church spire</i>		
10.4			<i>Church cupola</i>		
11		Ch	<i>Chapel</i>		
12		Calvary	<i>Cross, Calvary</i>		
13		X	<i>Temple</i>		
14		X	<i>Pagoda</i>		
15		X	<i>Shinto shrine, Josshouse</i>		



E Landmarks

16			Buddhist temple		
17			Mosque, Minaret		
18			Marabout		
19			Cemetery (for all religious denominations)		
20			Tower		
21			Standpipe Water tower, Water tank on a tower		
22			Chimney		
23			Flare stack (on land)		
24			Monument		
25.1			Windmill		
25.2			Windmill (wingless)		
26			Windmotor		
27			Flagstaff, Flagpole		
28			Radio mast, Television mast		
29			Radio tower, Television tower		
30.1			Radar mast		

E Landmarks

30.2	 RADAR TR  Radar Tr	<i>Radar tower</i>	 Radar Tr		
30.3		<i>Radar scanner</i>	 Radar Sc		
30.4	 DOME(RADAR)  Dome (Radar)	 RADOME  Radome	<i>Radar dome</i>	 Radome	
31	 ANT (RADAR)  Ant (Radar)		<i>Dish aerial</i>		
32	 TANK  Tk 		<i>Tanks</i>	 	T a n k s
33	 SILO  Silo	 ELEVATOR  Elevator	<i>Silo, Elevator</i>	 Silo  Silo	 
34.1	 		<i>Fortified structure (on large-scale charts)</i>		
34.2	 Cas		<i>Castle, Fort, Blockhouse (on smaller-scale charts)</i>		
34.3			<i>Battery, Small fort (on smaller-scale charts)</i>		
35.1			<i>Quarry (on large-scale charts)</i>		
35.2			<i>Quarry (on smaller-scale charts)</i>		
36			<i>Mine</i>		

Supplementary National Symbols

a			<i>Moslem Shrine</i>		
b			<i>Tomb</i>		

E Landmarks

c		<i>Watermill</i>		
d	  Facy	<i>Factory</i>		
e	o Well	<i>Well</i>		
f	■ Sch	<i>School</i>		
g	■ Hosp	<i>Hospital</i>		
h	■ Univ	<i>University</i>		
i	⊙ GAB o Gab	<i>Gable</i>		
j		<i>Camping site</i>		
k	Tel Tel Off	<i>Telegraph</i> <i>Telegraph office</i>		
l	Magz	<i>Magazine</i>		
m	Govt Ho	<i>Government house</i>		
n	Inst	<i>Institute</i>		
o	Ct Ho	<i>Courthouse</i>		
p	Pav	<i>Pavilion</i>		
q	T	<i>Telephone</i>		
r	Ltd	<i>Limited</i>		
s	Apt	<i>Apartment</i>		
t	Cap	<i>Capitol</i>		
u	Co	<i>Company</i>		
v	Corp	<i>Corporation</i>		