

F

123

.47

-C55

1895



Class F128

Book 47

Copyright N^o 055

COPYRIGHT DEPOSIT

1895

TAINTOR'S Guide Books

CITY OF NEW YORK



TAINTOR BROTHERS
Astor Place, New York.

The Prudential

INSURANCE COMPANY

. . . OF AMERICA . . .

Issues Policies in its INDUSTRIAL BRANCH to suit all classes, for amounts ranging from \$10 to \$1,000. Premiums are paid weekly, in sums of Five Cents and upwards. This company insures every healthy member of a family between the age of one and seventy, and every policy now issued by it is in immediate force and guarantees a paid-up policy after a certain number of premiums have been paid.

It has issued over Eight Million Policies.

It pays all claims within 24 hours after proof of death has reached the Home Office.

It has paid in Death Claims over \$18,000,000.

In addition to the above The Prudential issues Whole Life Policies, 10-Payment Life Policies, 15-Payment Life Policies, 20-Payment Life Policies, 25-Year Endowment Policies, 15-Year Endowment Policies, 20-Year Endowment Policies, 25-Year Endowment Policies; Child's Endowment Policies, Partnership Policies, in sums from \$1,000 to \$25,000; also Annuities payable Annually, Semi-Annually or Quarterly during life or for a certain period of years.

IS YOUR LIFE INSURED?

IF NOT We would like to have you consider the new Guaranteed Five per cent., Twenty-Year Endowment Policy as issued by The Prudential. This Policy Guarantees a Dividend of Five per cent. per annum to policyholder, payable in cash at the end of policy if insured is alive at the end of twenty years, or payable to beneficiary in addition to amount of policy in case insured dies before twenty years. Every feature GUARANTEED. No estimates. No underwriting. No restrictions after one year except as to service in war. Paid-up Policies and Cash Loans after Two Annual Premiums have been paid.

Home Office, NEWARK, N. J.

OFFICERS:

JOHN F. DRYDEN, *President.*

LESLIE D. WARD, *Vice-President.*

EDGAR B. WARD, *2d Vice-Pres. and Counselor.*

FORREST F. DRYDEN, *Secretary.*

HORACE ALLING, *Treasurer.*

JOHN B. LUNGER, *Manager of Ord. Branch and Actuary.*

EDWARD H. HAMIL, M.D., *Medical Director.*

WILBUR S. JOHNSON, *Cashier.*

1
WHY HAVE YOU NOT MADE THIS KNOWN TO ME BEFORE?

Is the question that many a man asks when he first learns that in

341
3125-

THE MASSACHUSETTS MUTUAL LIFE INSURANCE COMPANY,

OF SPRINGFIELD, MASS.,

John A. Hall, Pres't,

H. M. Phillips, Sec'y,

he can insure his life, with the privilege of retiring, on any anniversary of his policy date, after the first, with a generous surrender value in cash or paid-up insurance.

Well, the Company is trying to make it known, and to publish to all, the fact that these surrender values are fixed by law and stated in the policy, and furthermore guaranteed by ample assets.

ASSETS, JANUARY 1st, 1895, - \$15,653,366.60

LIABILITIES, JANUARY 1st, 1895, 14,509,694.31

SURPLUS (Massachusetts Standard), 1,143,672.29

1849.

LARGEST FIRE INSURANCE COMPANY
IN MASSACHUSETTS.
 Incorporated 1849. Charter Perpetual.

1895.

SPRINGFIELD
FIRE AND MARINE
INSURANCE COMPANY,
OF SPRINGFIELD, MASS.

Annual Statement, January 1, 1895.

Capital, \$1,500,000.00.

Assets, \$3,581,151.86.

LIABILITIES.		
Capital Stock,		\$1,500,000.00
Reserve for Re-insurance,		1,344,270.14
Reserve for all unsettled Claims,		224,171.28
NET SURPLUS,		\$512,710.44

A. W. DAMON, President.
 SANFORD J. HALL, Secretary.

WM. J. MACKAY, Assistant Secretary.
 H. M. GATES, Treasurer.

Western Department, Chicago, Illinois.

A. J. HARDING, Manager.

A. F. DEAN, Assistant Manager.

Pacific Coast Department, San Francisco, Cal.

A. G. DUGAN, General Agent.

Webster's International
Dictionary

Successor of the
 "Unabridged."

Standard of the U. S. Supreme Court, of the U. S. Government Printing Office, and of nearly all the Schoolbooks. Warmly commended by every State Superintendent of Schools.

THE BEST FOR EVERYBODY
 BECAUSE

It is easy to find the word wanted.

Words are given their correct alphabetical places in the vocabulary, each one beginning a paragraph so as to be readily caught by the eye.

It is easy to ascertain the pronunciation.

The pronunciation is indicated by the ordinary diacritically marked letters used in the schoolbooks, whose sounds are taught in the public schools.

It is easy to trace the growth of a word.

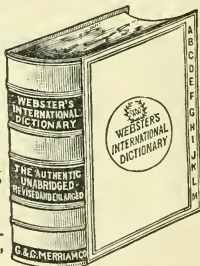
The etymologies are complete and scientific, and the different meanings a word has acquired are given in the order of their growth from the root idea.

It is easy to learn what a word means.

The definitions are clear, explicit, and full; terse, yet comprehensive. Each definition is contained in a separate paragraph.

G. & C. MERRIAM CO., Publishers, Springfield, Mass., U. S. A.

☞ Specimen pages, etc., sent on application.



LIFE AND ACCIDENT INSURANCE.

THE ÆTNA LIFE INSURANCE CO. OF HARTFORD, CONN.

Is conducted for the purpose of furnishing Life, Endowment and Accident Insurance, of the most trustworthy kind, upon the most favorable terms. Its policies embrace the widest range of privileges, and, by reason of the superior character of its organization and methods of business, it gives the greatest satisfaction to its patrons.

The name of the ÆTNA LIFE INSURANCE COMPANY is synonymous with soundness, fair dealing, promptness in payment of claims, and with all that is strong, trustworthy and desirable in life and accident insurance.

There is a great difference between a company that MAY BE good and one that is CERTAINLY and POSITIVELY good, without a taint of weakness in its organization, which has an unimpeachable record extending over fifty years, and which is producing the best results to policyholders ever attained in life and accident insurance.

MORGAN G. BULKELEY, President.

ADDRESS THE COMPANY OR ANY OF ITS AGENTS.

"The Leading Fire Insurance Company of America."

AETNA

INSURANCE COMPANY,

HARTFORD, CONN.

Incorporated 1819.

Charter Perpetual.

Cash Capital,	—	—	—	\$4,000,000.00
Cash Assets,	—	—	—	10,847,816.36
Total Liabilities,	—	—	—	3,649,969.09
Net Surplus,	—	—	—	3,197,847.27
Losses Paid in 76 Years,	—	—	—	75,142,519.80

WM. H. KING, Secretary.
WM. B. CLARK, President.
JAS. F. DUDLEY, Vice-Pres't.
E. O. WEEKS, **F. W. JENNESS**, Assistant Secretaries.

WESTERN BRANCH,
 171 Vine Street, Cincinnati, O. } **F. C. BENNETT**, General Agent.
NORTHWESTERN BRANCH,
 Omaha, Neb. } **N. E. KEELER**, Asst. General Agent.
PACIFIC BRANCH,
 San Francisco, Cal. } **WM. H. WYMAN**, General Agent.
INLAND MARINE DEPARTMENT. } **WM. P. HARFORD**, Asst. General Agent.
 } **GEO. C. BOARDMAN**, General Agent.
 } **T. E. POPE**, Asst. General Agent.
 } **CHICAGO, Ill.**, 172 La Salle Street.
 } **NEW YORK**, 52 William Street.

GET THE BEST AND WHY?
 ABSOLUTELY PURE. GREATEST STRENGTH.
 MOST DELICIOUS. MOST ECONOMICAL.

COLTON'S

DELICIOUS
 CHOICEST
 CINNAMON
 CLOVE-NUTMEG
 CELERY-PEACH
 WINTERGREEN



EXTRACTS OF
 FRUITS
 VANILLA
 LEMON-ORANGE
 ALMOND-ROSE
 JAM. GINGER

SELECT FLAVORS

Perfectly Pure Extracts of Choicest Fruits. THE BEST.
 Unequaled Strength for all. Thousands of gross sold.
 Winning friends everywhere. DEALERS TREBLE SALES
 WITH THEM.

These Delicious Flavors are used at many of the Finest Hotels
 in the White Mountains, Saratoga Springs, the Catskills,
 Seaside and Summer Resorts, and in City and Country, and sold
 by Dealers Everywhere. Wholesale Agents in large cities.

LABORATORY (HOME DEPT.), WESTFIELD, MASS.
NEW YORK OFFICE, 63 PARK PLACE.


CONNECTICUT

FIRE INSURANCE COMPANY,

OF HARTFORD, Conn.

Incorporated 1850.

Charter Perpetual.



CASH CAPITAL,	- -	\$1,000,000.00
CASH ASSETS,	- -	2,831,088.96

WESTERN DEPARTMENT :

A. WILLIAMS, Manager,
Rookery Building,
CHICAGO, Ill.

PACIFIC DEPARTMENT :

ROBERT DICKSON, MANAGER,
SAN FRANCISCO, Cal.

SCOTT, ALEXANDER & TALBOT, Agents,
45 WILLIAM ST., NEW YORK.

J. D. BROWNE, President,

CHAS. R. BURT, Secretary,

L. W. CLARKE, Assistant-Secretary.

ORIENT INSURANCE COMPANY

HARTFORD, CONN.

Statement of Condition, January 1, 1895.

Capital Stock, paid up in cash,	\$500,000.00
Reserve for Re-insurance,	906,919.42
Outstanding Losses and all other liabilities,	191,366.18
Net Surplus,	453,598.76
TOTAL CASH ASSETS,	\$2,051,884.36


SURPLUS, as regards Policyholders, \$953,598.76

Losses Paid since Organization to date, \$8,861,133.10.

JAMES U. TAINTOR, Secretary. CHAS. B. WHITING, President.
HOWARD W. COOK, Ass't Sec'y.

B. W. FRENCH, General Agent Western Department, Chicago, Ill.
TREZEVANT & COCHRAN, General Agents Southwestern Department, Dallas, Texas.
W. J. CALLINGHAM, General Agent Pacific Department, San Francisco, Cal.

SIMPLICITY AND PERFECTION COMBINED.



TWO MACHINES IN ONE.

"Domestics" are rented by week or month, and sold on easy payments. We always have on hand slightly-damaged and shop-worn machines which are sold at greatly reduced prices. Also, best quality of Sewing Machine Oil, Cotton, Silk, and Needles for machines of other makes. All orders by mail promptly filled.

CHAS. W. KATTELL, Sole Agent Domestic Sewing Machine Co.,
18 East 14th Street, New York City.

1851.

1895.

PHOENIX MUTUAL LIFE INSURANCE COMPANY OF HARTFORD, CONN.,

is one of the strongest and best Life Companies in the country.

Our new forms of **Life, Endowment** and **Life, Endowment** and **Annuity Policies** have all the liberal features endorsed thereon: Extended Insurance, Cash Values, Loan Privileges, and Paid-up Values.

INCONTESTABLE AFTER TWO YEARS.

Our new 3x20 Policy is a low-price insurance and investment contract. Our new 10-20 **Installment Policy** is the lowest price Life Insurance contract issued by any old line company in the world.

In 1893, the business of the Company shows an increase in each of the following items:

**ASSETS, NEW PREMIUMS, INSURANCE WRITTEN,
INSURANCE IN FORCE.**

JONATHAN B. BUNCE, President.

JOHN M. HOLCOMBE, Vice-President. CHARLES H. LAWRENCE, Secretary.
A. A. WELCH, Actuary.

The International Cyclopædia.

15 LARGE VOLUMES. NO INDEX NEEDED.



You use your Guide Book now; the Cyclopædia in the Home. The **INTERNATIONAL** will give you the latest and most accurate information on Historical, Biographical, Geographical, and Scientific topics. Your **FRIENDS** who use it will tell you why it is the **BEST**; or send us your name and address and we will tell you.

DODD, MEAD & CO., 5 E. 19th St., NEW YORK.

OLDEST FIRE INSURANCE COMPANY IN HARTFORD.

1794.

THE

1895.

HARTFORD

Fire Insurance Co.

OF HARTFORD, CONN.

Has a Capital of One and One-Quarter Million Dollars.

Has a Net Surplus of over Two and One-Half Million Dollars.

Has Total Assets amounting to over Eight and One-Half Million Dollars.

Has Paid over Forty-six Million Dollars in Losses.

GEO. L. CHASE, President.

P. C. ROYCE, Secretary } THOS. TURNBULL, Ass't Secretary
 } CHAS. E. CHASE, Ass't Secretary

Western Department, Chicago, Ill. } G. F. BISSELL, Manager.
 } P. P. HEYWOOD, Ass't Manager.

Pacific Department, San Francisco, Cal. } BELDEN & COPRAN,
 Managers.

Metropolitan Department, No. 50 Wall Street, New York.
YOUNG & HODGES, Managers.

Agencies in all prominent localities throughout the United States and Canada.

THE
CITY OF NEW YORK.

A Complete Guide,

WITH

DESCRIPTIVE SKETCHES OF OBJECTS AND PLACES OF INTEREST
AND CONDENSED TABLES OF CHURCHES, INSTITUTIONS,
BANKS, HOTELS, CITY RAILROADS, FERRIES, STAGE
LINES, AMUSEMENTS, ETC. ALSO TRAVELERS'
DIRECTORY FOR RAILROADS, STEAM-
BOATS, OCEAN STEAMERS;

AND A

COMPLETE NEW STREET DIRECTORY.

4
3281
ILLUSTRATED WITH NEW MAP AND WOODCUTS.


Copyright, 1895, by TAINTOR BROTHERS.

TAINTOR BROTHERS,
13 ASTOR PLACE, NEW YORK.



F 128
C 55
1895

THE
National
LIFE



Insurance Co.,
MONTPELIER,
VERMONT.

"In strength of organization; policy plans; equitable dealing; prompt settlement of claims; and in everything which contributes to the security and excellence of Life Insurance."

ASSETS, - - \$11,000,000.00

DIRECTORS.

CHARLES DEWEY	JAMES T. PHELPS
GEO. W. REED	WHELOCK G. VEAZEY
DUDLEY C. DENISON	GEORGE BRIGGS
EDWARD DEWEY	LEVI K. FULLER
FRED E. SMITH	GEORGE G. BENEDICT
JAMES C. HOUGHTON	WILLIAM P. DILLINGHAM
W. SEWARD WEBB	

CHARLES DEWEY, *President.*

EDWARD DEWEY, *Vice-President.*

GEO. W. REED, *Secretary.*

J. C. HOUGHTON, *Treasurer.*

JOSEPH A. DEBOER, *Actuary.*

A. B. BISBEE, M.D., *Medical Director.*


OSMAN D. CLARK, *Asst. Secretary.*

H. M. CUTLER, *Asst. Treasurer.*

INDEX.

Amusements.....	43	Hospitals.....	68
Approaches.....	11	Hotels.....	70
Art Galleries.....	45	Lexington Avenue.....	33
Asylums.....	68	Location.....	9
Avenues, Other.....	42	Libraries.....	46
Banks.....	72	Lake.....	53
Battery.....	15	Location of Piers.....	123
Belvedere.....	54	Mall.....	52
Bowery.....	34	Madison Avenue.....	32
Bowling Green.....	17	Madison Square.....	27
Broadway.....	15	Marble Arch.....	52
Brooklyn Bridge.....	22	Markets.....	75
Bridle Roads.....	51	Metropolitan Museum.....	55
Buildings for Offices or Manfg.....	79	Museum and Menagerie.....	53
Carriage Fares.....	75	Museum of Natural History.....	56
Carrousel.....	52	Obelisk.....	56
Casino.....	53	Park Avenue.....	37
Cave.....	54	Parks, Other.....	57
Cemeteries.....	59	Piers—Location of.....	142
Central Park.....	50	Play Ground.....	52
Central Park, Afoot.....	51	Police Stations.....	74
Central Park Directory.....	49	Post Office.....	19, 20
Charitable Institutions.....	68	Post Office Branches.....	74
Churches.....	61	Railroads.....	144
Christian Associations.....	67	Ramble.....	54
City Hall.....	21	Safe Deposit Companies.....	73
City Hall Park.....	21	Savings Banks.....	73
City Railroads.....	76	Schiller Monument.....	54
Clubs.....	71	Seventh Avenue.....	41
Colleges and Seminaries.....	68	Sixth Avenue.....	39
Common.....	52	Springs.....	55
Courts.....	74	Stage Routes.....	75
Court House.....	21	Statues in Central Park.....	56
Dairy.....	52	St. Paul's Chapel.....	19
Distances in the City.....	75	Steamboats.....	125
Eighth Avenue.....	41	Steamers, Ocean.....	124
Elevated Railroads.....	120	Street Directory.....	81
Excursions Round About.....	58	Street System.....	13
Ferries.....	76	Terrace.....	53
Fifth Avenue.....	29	Third Avenue.....	39
Fourth Avenue.....	34	Topography.....	9
Fourteenth Street.....	26	Travelers' Directory.....	126
Grand Central Depot.....	37	Trinity Church.....	17
Great Circle.....	53	Trust Companies.....	73
Hack Fares.....	75	Union Square.....	26
Historical Sketch.....	12	Wall Street.....	17

INSURE AGAINST ACCIDENTS OF
Travel, Sport, or Business
ALL AROUND THE WORLD
IN
THE TRAVELERS
INSURANCE COMPANY,
Of Hartford, Conn.



**Original Accident Company of America,
Largest in the World,**

Also a Leading Life Company.

Assets, \$17,664,000. Surplus, \$2,472,000.

Paid Policyholders, \$27,500,000,

\$2,150,000 in 1894 Alone.

JAS. G. BATTERSON, Prest.

RODNEY DENNIS, Sec'y.

CITY OF NEW YORK.


ITS LOCATION AND TOPOGRAPHY.



NEW YORK, the chief city of the United States and the Western Continent, is located at the mouth of the Hudson River, in the southern part of the State of New York. The City Hall is in latitude $40^{\circ}42'43''$ N., longitude $74^{\circ}0'3''$ W., and the city occupies the county of the same name. It covers the whole of Manhattan Island and a portion of the mainland, and is bounded on the south by New York Bay; on the west by the Hudson or North River; on the north by the city of Yonkers and Westchester County, N. Y.; on the east by the river Bronx, that separates it from Westchester County, and the East River, a narrow, salt-water strait, dividing it from Long Island. It also includes Randall's, Ward's and Blackwell's Islands, in the East River; and Governor's Island, occupied by the U. S. Government; Bedloe's and Ellis' Islands, in the Bay. Spuyten Duyvil Creek and Harlem River divide the city into two unequal portions, and make the northern boundary of Manhattan Island. The city is 16 miles long, and varies in width from a few hundred yards to $4\frac{1}{4}$ miles at the north part. Its area is about $41\frac{1}{2}$ square miles, or 26,500 acres, of which 12,100 are on the mainland. Its location is both beautiful, healthful, and advantageous in a commercial sense. Its commodious bay, the Hudson River, the neighboring sea, and the diversified country about it, contribute to its attractiveness, while its varied surface and extensive water front conduce to its general healthfulness. Its harbor gives ample and safe anchorage for large fleets, and opens directly upon the Atlantic. Its position in the center of the northern part of the coast makes it a natural entrépot for the Middle States; and the Hudson River, navigable for nearly 150 miles, places it in easy communication with the interior. The Erie Canal

CITY OF NEW YORK.

and several lines of railroads place the city in reach of the Great West, and on the east, New England almost joins the city. The State and city of New Jersey fringe the opposite bank of the Hudson, and along the East River the City of Brooklyn and its neighboring towns form a continuous city upon its eastern side. From the Battery, at the southern end of Manhattan Island, the view of the Bay, the Islands,



CITY HALL.

Brooklyn Heights, Staten Island, the Jersey shore, Jersey City, and the entrance to the Hudson, presents one of the most animated and beautiful pictures to be found. The upper part of the city lies opposite the Palisades, and is remarkable for its rural and picturesque scenery. Its topography is at once favorable for business purposes and good drainage. The lower part of Manhattan Island, from the Battery north for about $3\frac{1}{2}$ miles, is rolling and sandy in character. It then rises slightly and becomes very rocky. At Central Park, near the center of the city, it rises into broken hills; and northward, along the

CITY OF NEW YORK.

river, the land rises to a height of 238 feet at Washington Heights. Above the Island, the land is hilly and rough, with a great variety of scenery. The lower part of the city has been much altered by filling and grading, and the original width has been materially increased by filling in the rivers on both sides. The city is compactly built up to the Harlem River, on the east of Central Park. This location is sometimes known as Harlem and Yorkville, being the sites of those villages. North of Harlem River are Mott Haven, Morrisania, West Farms, North New York, Port Morris, Woodstock, Highbridgeville, Claremont, Tremont, Mount Hope, Mount Eden, Fairmount, Belmont, Fordham, and Williamsbridge. West of Central Park the population has extended beyond the villages of Bloomingdale and Manhattanville, and is rapidly covering the entire "west side" from Central Park to the Hudson River. Along the Hudson are Washington Heights, Inwood, Kingsbridge, Spuyten Duyvil, Mosholu, Riverdale, and Mount St. Vincent, included in New York City.

THE WAYS OF APPROACH

to New York are numerous, since it is in communication with all parts of the globe, either by sea or railroad. From the sea it is approached from the south by Sandy Hook through the Narrows, between Long Island on the east, and Staten Island on the west, into New York Bay, passing the great fortresses of Fort Tompkins and Fort Richmond on the west, or Staten Island shore and Fort Hamilton on the east, or Long Island shore, while old Fort Lafayette, of the "Great Rebellion" celebrity, stands in the bay, a short distance from the shore. At the confluence of the East and Hudson Rivers is Governor's Island, distinguished by the circular fortress on its northern shore. The Hamburg and German lines of steamers land their passengers at Hoboken; while the Cunard, Inman, White Star, Anchor, National and French lines discharge theirs at different piers on the Hudson River, or west side of the city. There is another channel of approach from the sea through the Kills, between Staten Island, on the New Jersey shore, connecting Raritan Bay with New York Harbor—but only vessels of light draught can approach by this route.

Steamers and vessels approaching from Long Island Sound pass through Hell Gate and discharge cargoes on both the East River and North River piers. The Hartford, New Haven, Bridgeport, and other steamboats from nearer ports, land at East River piers—at Peck slip and vicinity; while the Fall River, Stonington, Providence, Norwich

CITY OF NEW YORK.

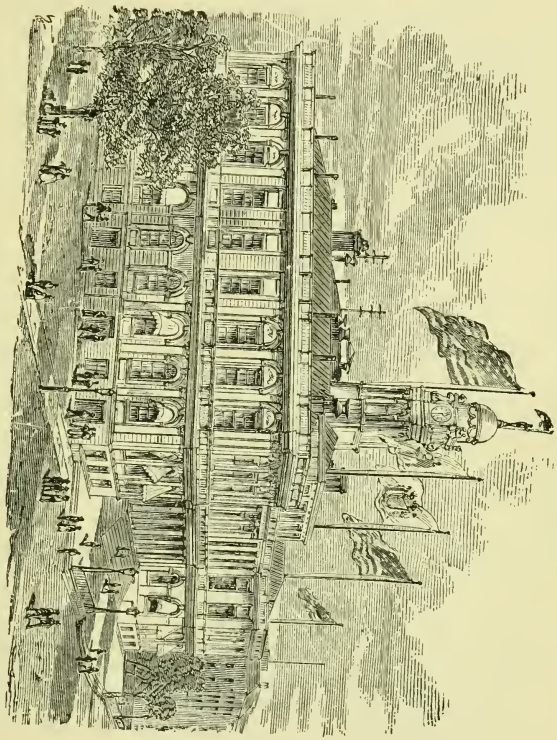
and New London, and Boston outside lines, pass round the Battery and discharge at Hudson River piers. The Hudson River steamboats discharge on the west side of the city. Passengers via New York and New Haven, Harlem, New York Central and Hudson River Railroads, are dropped at the Grand Central Depot, East 42d street and Fourth avenue. All railroad passengers from Boston and the East are landed at Grand Central Depot. The Pennsylvania Railroad lands its passengers by ferry-boat, from Jersey City, at Cortland street and Desbrosses street. The N. Y., Susquehanna and Western at foot of Cortland and Desbrosses street. The N. Y., West Shore and Buffalo at Jay street and W. 42d street; the N. Y., Ontario and Western at Jay street and W. 42d street. The Erie Railroad and Northern New Jersey at Chambers street and West 23d street. Philadelphia & Reading at Liberty street. Delaware, Lackawanna and Western at Barclay and Christopher streets. Staten Island by ferry to Whitehall, and Long Island by ferry to Roosevelt and E. 34th streets.

HISTORICAL SKETCH.

Jean Verrazani, a Florentine navigator, entered the Bay of New York in 1525, but, his explorations being interrupted by a sudden storm, put to sea without making a permanent settlement.

Manhattan Island was first visited by Europeans in September, 1609, when Henry Hudson, in his yacht, "The Half Moon," entered the bay and sailed up the river. The information he carried back to Holland led to repeated visits by Dutch traders, and in 1624 a formal settlement was made. In 1626, under Peter Minnet, Fort Amsterdam was built, and the entire island was purchased of the Indians for \$24, paid in goods. In 1664 the place was taken under English control, and the name was changed from New Amsterdam to New York. In 1673 it was retaken by the Dutch, but their occupancy was short, and it soon reverted to the English. From 1674 it began to grow rapidly, and at the time of the Revolution was a city of 23,000 inhabitants. In the Revolution it took an early and active part till captured by the British in 1776. It was occupied by them till 1783, when it was finally evacuated at the close of the war. From 1785 to 1790 New York was the seat of Government of the United States, President Washington having been inaugurated in the old City Hall, then located at the corner of Nassau and Wall streets. The free school system was founded in 1805, and in 1807 the Hudson was first navigated with

QUTZ HALL.



CITY OF NEW YORK.

steamboats by Robert Fulton. The present system of streets was, north of Houston street, planned in 1821, and the survey occupied ten years. The first steam ferry was opened in 1814, and in 1817 the first line of packets sailed for Liverpool. Gas was introduced in 1825, and the Croton water in 1842. Several great fires have impeded the growth of the city, but it has continually advanced northward.

The original charter of the city of New York was granted by James II., of England, in 1686. Another was granted by George II., in 1730. This charter was of the most liberal character, and made New York practically a free city, and was the law till 1829, when a new charter was made by the people. This charter, with its various amendments, formed the basis of the present law of the city. The following table illustrates the growth of the city in population:

1653.....	1,120	1830.....	202,589
1661.....	1,743	1835.....	270,089
1675 .. .	2,580	1840.....	312,710
1696.....	4,455	1845.....	371,280
1730.....	8,256	1850.....	515,394
1756	10,530	1855.....	629,810
1774.....	22,861	1860.....	813,669
1786.....	23,688	1865*.....	726,386
1790.....	33,131	1870.....	942,292
1800.....	60,489	1875.....	1,046,037
1805.....	75,587	1880.....	1,206,599
1810.....	96,373	1890.....	1,515,301
1820.....	123,706	1892.....	1,801,739
1825.....	166,136		

* The census returns of 1865 are universally acknowledged to have been inaccurate.

STREET SYSTEM.

Like all of our older cities, New York at first spread its streets and avenues in any direction that seemed at the time most convenient. The original settlers had no conception of the ultimate destiny of their town, and they built their stores and houses wherever they pleased and with little regard to the street traffic. The result was that the lower and older part of the city, south of Houston street, became occupied in no particular order, and to-day is more or less irregular. The first streets were laid out at right angles with the water fronts, and as these were not parallel the streets did not meet at right angles. North of Houston street the city is laid out on an admirable plan that is at once simple, convenient and easily understood. Manhattan Island being long and narrow, readily conformed to the

CITY OF NEW YORK.

American plan of streets at right angles. North and south the larger axis of the Island are the twelve great avenues that extend its entire length. In addition to these are a number of shorter avenues that extend part of the way each. These avenues are numbered and lettered from east to west. The most easterly of the long avenues is Avenue A. East of this, however, are three shorter avenues called B, C, and D, and named from west to east. The other avenues are numbered from the east. First avenue is next west of Avenue A; Second is next west of this; Third, Fourth, Fifth, Sixth, Seventh, Eighth, Ninth, Tenth and Eleventh follow in regular order till Twelfth is reached at the water side on the west. Besides these are two shorter avenues—Madison, between Fourth and Fifth, and Lexington, between Third and Fourth. These avenues are parallel and are wide streets.

Extending northward from the Battery to Central Park is Broadway, the great thoroughfare of the city. It passes through the center of the lower part of the city, in a straight line to Tenth street, and then crossing the avenues diagonally it continues in a north-west direction till it joins Eighth avenue at 59th street. Beyond this point it follows the line of the old Bloomingdale road, and assumes the name of the Boulevard. The streets crossing the Island and the avenues above Houston street are numbered from First street northward. One street in ten is made of double width, and twenty of the blocks between these streets average a mile. Fifth avenue, in the center of the island, divides each of these cross-streets into two parts known as East and West, as East 14th street, West 51st street, etc. In marking the streets numerals are used, numbering from Fifth avenue each way east and west, as East 19, West 45, etc. The avenues are marked Second ave., Fourth ave., Avenue D, etc., and these numerals and names may be found on the street lamps on the corners. Hence it is easy to understand the street system, and the stranger is able to find any required locality quickly and readily. The numbering of the stores and houses is equally simple. On the avenues the numbers are continuous from south to north. On the cross-streets the numbers extend west on streets west of Fifth avenue, and east on the other side. The numbers begin at Fifth avenue at No. 1, and go to Sixth avenue. Here a break is made, and the numbers begin at 100. At Seventh avenue the numbers begin at 200. At Eighth avenue the numbers begin at 300, and so on. Going east the numbers begin at 1 next

CITY OF NEW YORK.

Fifth avenue, 100 at Fourth avenue and so on, the odd numbers being on the north side and the even numbers on the south of the cross-streets. For instance, 326 West 57th street is on the south side of West 57th street, between Eighth and Ninth avenues. No. 141 East 21st street is on the north side of the street, between Fourth and Third avenues. There is one exception, W. 11th street, in which the numbers begin at Broadway to go west, and at Fourth avenue to go east. Central Park, extending from 59th street to 110th street, and from Fifth avenue to Eighth avenue, makes a blank in this street plan, so that nearly all the streets between these and Sixth and Seventh avenues are cut in two. 65th, 79th, 85th and 97th streets, however, cross under the Park, and ample roads continue the avenues north and south. These great avenues are almost wholly devoted to business, and above First street most cross-streets are occupied by dwelling-houses. This makes the streets quiet and agreeable, and at the same time places all the stores within easy reach. Below 14th street all the streets are invaded by business, and below Houston street warehouses and manufactories claim very nearly all of the space. To get a good idea of the character of New York City it is best to walk or ride through the great avenues. All the public buildings, churches, stores and institutions are on the avenues, or so near them as to be easily found, and to see them all, each avenue may be taken in turn, beginning with the most important.

BROADWAY.


This magnificent thoroughfare begins at the south end of Manhattan Island, at the beautiful crescent-shaped park at the junction of the East and North (or Hudson) Rivers, overlooking the bay and known as

The Battery.—It is named from the fortifications built here by the Dutch founders of the city. The round building on the west side was a round fort called Castle Clinton. It was given up to the city in 1823, and was afterwards converted into an opera house, where Jenny Lind first sang in this country. President Jackson was received here in 1832 and President Tyler in 1843. For many years, until 1891, it was used for a landing-place or reception-room for the emigrants arriving at the port. Immigrants are now landed at Ellis Island, in the harbor west of Castle Garden. The view from the Battery over the Bay is one of great beauty and animation. West of Castle Garden is Pier A, used by the City Fire Department for wharfage for its fire-boats, and next west of it is Pier 1 and the large iron waiting-rooms of the

77

CITY OF NEW YORK.

Iron Steamboat Co., whose boats run to the Iron Pier, Coney Island. East of the Garden will be seen the granite Barge Office of the Custom House. Near by are the Staten Island and South ferries and the terminal station of the elevated roads, where trains may be taken for all the four principal lines. The buildings near the Battery are of the older types. All are occupied as warehouses or hotels, and some were celebrated places in revolutionary times. As we emerge from White-



BROADWAY, SOUTH FROM BARCLAY STREET AND POST OFFICE.

hall street to Broadway, passing the new Kemble Building, we reach the magnificent brick structure of the Produce Exchange, reaching from Stone to Beaver streets. It fronts 307 feet on Broadway and Whitehall streets; has a tower 225 feet high, with a clock whose face is 12 feet in diameter, and the main room is 220 by 145 feet. Just beyond is the Welles Building and Petroleum Exchange. Broadway begins at the north-eastern corner of the Battery, opposite the circle known as

CITY OF NEW YORK.

Bowling Green.


Here once stood a leaden equestrian statue of George III., but it was happily made into good bullets for Continental muskets in 1776. The place is neatly planted with trees and shrubbery. Opposite the Produce Exchange stands the twelve-story Washington Building, erected by Mr. Cyrus W. Field on the site of the old Washington Hotel, once the headquarters of Gen. Washington, and before him of Gens. Gage and Cornwallis. Now they are devoted to steamship agencies and express offices. There is a slight rise in the roadway, and at the top of the hill stands

Trinity Church.

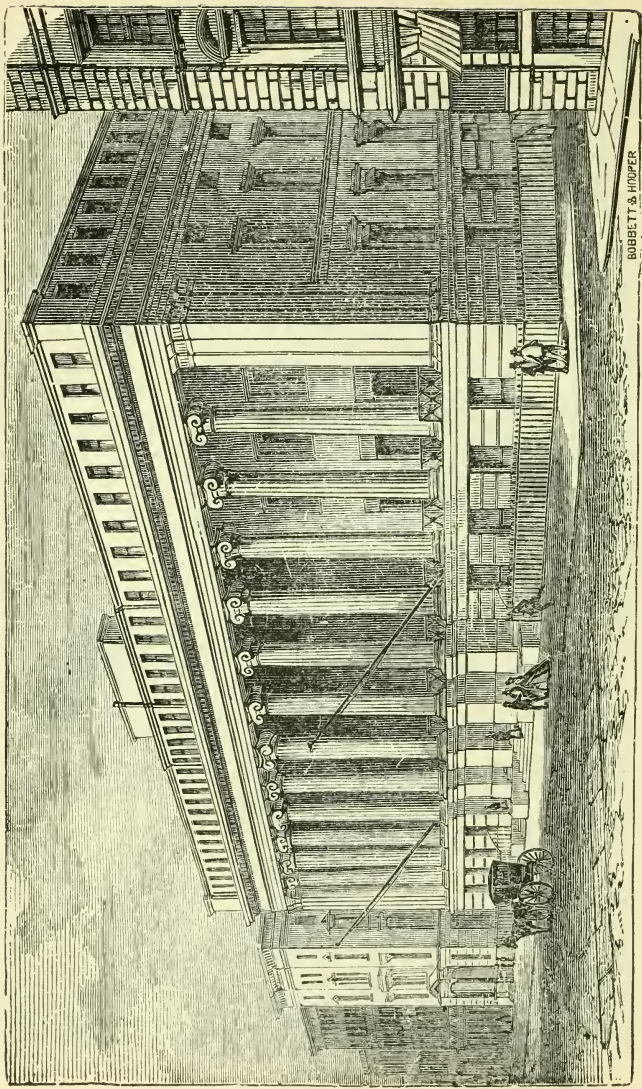
This noble church, standing opposite the head of Wall street, was erected in 1846. It is 80x146 feet and 60 feet high. The tower is 284 feet high, and visitors are allowed to ascend it and enjoy the fine view from the spire. The building is open to the public every day and is well worth a visit. The altar and reredos were erected as a memorial to the late Wm. B. Astor, by his sons. Trinity Church yard adjoins the church, and is interesting on account of its monuments, notable among which are those of Alexander Hamilton, of Capt. Lawrence, and the "martyrs' monument" in the north-east corner, commemorating the "Patriotic Americans who died during the Revolution in British prisons." Turning for a moment from Broadway we pass the splendid brick and stone building of the First National Bank, often jocularly called "Fort Sherman," and enter

Wall Street,

famous for its bankers' and brokers' offices, its "bulls and bears," and the center of a cluster of streets, Broad, New, Exchange Place, Pine, Nassau and William, often spoken of genially as "the street." A few minutes' stay in the gallery of the Stock Exchange is well worth while. The visitors' entrance is on Wall street. Opposite is the old Sub-Treasury, containing millions of gold and silver in huge vaults, and furnished with steel window shutters and other defenses. It extends to Pine street, 200 feet. On its steps was unveiled on Nov. 25, 1883—the centennial anniversary of the evacuation of New York by the British—Mr. J. Q. A. Ward's fine statue of Washington taking the oath as first President. The statue stands on the very spot once in Federal Hall. Notice to the right, in Broad street, the imposing office of Drexel, Morgan & Co., and the superb Mills Building, with its ten



NEW YORK PRODUCE EXCHANGE.




BUBBETT & HOPPER

CUSTOM HOUSE, WALL STREET

stories of offices occupied by brokers and lawyers. To the left, in Nassau street, is the new Mutual Life Insurance Co.'s building, completed in 1884, reaching from Cedar to Liberty street; probably the most costly and elegant building devoted to commercial purposes in the city. On the corner of Wall and William streets is the Custom House, once the Merchants' Exchange, a huge and ugly pile of granite 200 feet long, with 18 granite columns 38 feet high and $4\frac{1}{2}$ feet in diameter. Hanover square and the new Cotton Exchange are close by. On

Broadway Again

we find that above Trinity Church the old stores give place to the immense structures of modern times. The Trinity Building, with the elegant Boreel Building just north, the Guernsey Building, the Equitable Life Insurance Building, of Doric and Renaissance architecture, on the corner of Cedar street, from the roof of which a superb view may be obtained, the Mutual Life Insurance Co.'s old building, on the corner of Liberty street, the gigantic palace, in composite style, of the Western Union Telegraph Company, on the corner of Dey street, the Evening Post Building, on the corner of Fulton street, and many others here unite to present a sight unequalled in the world. Nowhere in the world can so many lofty and expensive buildings be found clustered in so small a space. Down Fulton street a constant tide of travel flows to the Fulton Ferry, near which the dilapidated wooden buildings familiar to old citizens as Fulton Market, have been of late years replaced by



EVENING POST BUILDING.


the dilapidated wooden buildings familiar to old citizens as Fulton Market, have been of late years replaced by

CITY OF NEW YORK.

substantial brick structures. By following Fulton street to the west of Broadway the visitor may reach Washington Market, bounded by Fulton, West, Washington and Vesey streets. Early in the morning is an excellent time to see this great food mart at its best.


St. Paul's Chapel,

between Fulton and Vesey streets, was built in 1766, and is 51x151 feet, with a spire 203 feet high. Several monuments and inscriptions of historical interest are to be seen in the yard, beside the church. Opposite is the elegant white marble building of the Park Bank. Adjoining it is the New York Herald building, on the corner of Ann street. Next, north of St. Paul's, between Vesey and Barclay streets,



POST OFFICE.

and fronting the junction of Ann street, Park Row and Broadway, is the famous Astor House Hotel.




Kemp's Building,
Corner Cedar and William Sts.

CITY OF NEW YORK.

The Post Office

stands in the triangular end of the old City Hall Park, at junction of Broadway and Park Row, and is not only a substantial and elegant structure of Doric and Renaissance architecture, with domes patterned after those of the Louvre, of Paris, but the largest public building in the city. Its dimensions are 144 feet front on the south, 279 feet on the Park, and 262½ feet on both the Broadway side and Park Row side. Its cost was nearly \$7,000,000, and was first occupied in September, 1877. The U. S. Government Supreme, Circuit and District Court rooms are in the upper part of the building. Park Row, the wide



BROADWAY AND PARK ROW.

and exceedingly busy street that opens to the right, is mainly devoted to newspapers, and makes the terminus of a number of horse railroads. The scene here in the middle of the day is past description.

CITY OF NEW YORK.

The enormous traffic, the crowds on the walks, the frantic haste that seems to possess every animated thing, the variety of men and teams, and the general uproar and confusion, make a picture as peculiar as it is original. Here is a bit of New York intensified, a type of the whole country, and a thoroughly American scene. Passing the Post Office, we come to

City Hall Park.

This was the first park laid out in the city. It formerly covered about 10 acres, bounded on the east by Park Row and Centre street, by Chambers street on the north, and by Broadway on the west. It contains the City Hall, the new Court House, the Hall of Records, and other public offices.

The City Hall.


This building faces the south, and is a good sample of public building in the Italian style. It is 216x105 feet, and 65 feet high, surmounted by a tower. The city government holds its meetings here, and here are the rooms of the chief public servants. In the Governor's Room are preserved a number of relics of the Revolution of some historical value, and well worth a short visit. In the rear of the City Hall is

The New Court House.

This building was begun in 1861, and was first occupied in 1867. It was made notorious in connection with the Tweed frauds on the city. It is occupied in part by various courts, and makes one of the most costly and sumptuous structures of the kind in the country. It is 250x150 feet, and is to be surmounted by a dome 170 feet high. Other public buildings devoted to the city service stand near. The neighborhood of the park is rich in fine stores and offices. Just east of the park is the site of the old Brick Church, built in 1767. It was used as a jail by the British during the Revolution, and finally was turned into a hospital. The site is now occupied by the tall, magnificent granite building of the New York Times. Just here, on what is called Printing House Square, stands a fine bronze statue of Franklin. The immense structure, with a lofty tower, is the Tribune building. It is built of brick, stone and iron, in composite style, is surmounted with a tower 85 feet in height, and is fire-proof. It surrounds the Sun building on the east and south. At the corner of Nassau and Beekman, close by, are the huge Kelly and Morse Buildings—the former known as Temple Court.

CITY OF NEW YORK.

Here, also, is the new Potter Building, erected in 1884 on the site of that burnt by the fatal fire of 1882. On the north-east corner of Frankfort street and Park Row is the lofty World Building, surmounted by a domed tower. At the north end of the Square, at the junction of Park Row and Centre street, is the handsome granite building of the




STAATS ZEITUNG, PARK ROW AND CENTRE STREET.

Staats Zeitung, with statues of Franklin and Guttenburg above its portal. The "Tombs," the most important of the city prisons, stands on Centre and Leonard streets, not far from City Hall. A bridge connects it with the new Criminal Court Building which occupies the block bounded by Centre, Franklin, Elm and White Streets.

THE BROOKLYN BRIDGE.

On the east of City Hall Park, close by the terminal station of the City Hall branch of the elevated road, will be seen the imposing entrance to the magnificent Bridge across the East River, between New York and Brooklyn, which, with its stupendous towers and cables, and the graceful curve of its roadway, illuminated at night by a brilliant




The new Tribune Building.

CITY OF NEW YORK.

arc of electric lights, forms the most striking landmark as the visitor approaches the city, and is one of the first and most important objects to be visited. The necessity of such a structure is apparent when it is realized that not far from 100,000,000 persons pass annually from one city to the other. The first plans were drawn in 1865. Two years later Mr. John A. Roebling was appointed engineer, and in 1869 preliminary surveys were made. His death in 1870 left the work in chief charge of his son, Washington A. Roebling. Actual work was begun on January 3, 1870. The first wire rope was thrown across on August 14, 1876, and on August 26 the master-mechanic, Mr. E. F. Farrington, made, in a "boatswain's chair," the first trip between the towers. The bridge was formally opened on May 24, 1883, with impressive ceremonies. President Arthur and many distinguished officials were present. In behalf of the trustees Mr. W. C. Kingsley presented the structure to the mayors of the two cities. Six days later (on Decoration Day, May 30, 1883) occurred the terrible panic in which twelve persons were crushed to death at the stairs on the New York approach, and many more were seriously injured. The cars, drawn by an endless cable, propelled by stationary engines on the Brooklyn side, to which they are attached, and from which they are detached by a traction grip invented by Col. Paine, were set in motion some weeks later. Car-fare, 3 cents; foot passengers, free. By all means walk one way, if the weather is fair. The elevation is gradual, and the view a thing to be remembered.

As we enter we notice that the width of the bridge (85 feet in all) is divided into five parts—one on each side for vehicles, the two adjoining occupied by the railway, and in the center a broad promenade 13 feet wide, raised above the other lines of travel. The total length is 5,989 feet; central span, 1,595 feet; from towers to anchorages, 930 feet each; New York approach, 1,562½ feet; Brooklyn approach, 971 feet. The center of the span is 135 feet above high water. The 4 cables are 15¾ inches in diameter, each containing 5,434 wires, and each will hold 12,000 tons. There are 1,176 suspenders, each capable of upholding 70 tons. The two great towers (through the tops of which the cables pass on "saddles," thence to the anchorages built in solid masonry about the cables, which end in 23-ton anchor-plates buried in the ground) are 271½ feet from high-water mark to summit; 159 feet from bridge roadway to summit. Including foundations, the New York tower is 350 feet in height from base to summit; Brooklyn



THE BROOKLYN BRIDGE

J. WARD

CITY OF NEW YORK.

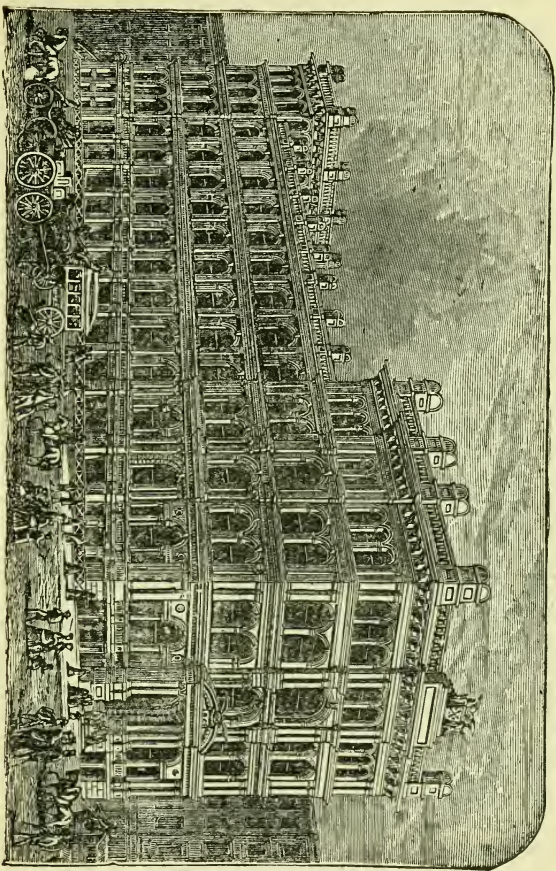
tower, 316 feet. There are 46,945 cubic yards of masonry in the first; 38,214 in the second. At high-water mark the towers measure 140x159 feet; at the top, 136x53. The towers rest on caissons, the sinking of which was one of the most difficult and dangerous parts of the work. Platforms, where the roadway passes under the tower-arches, form agreeable places for rest, and give a splendid view, especially of lower New York and Brooklyn, the Bay, the Narrows, Staten Island, etc., etc. The Brooklyn terminus is at Sands street, near Fulton, whence cars may be taken in all directions.

The total cost of the bridge was, in round numbers, \$15,000,000, of which two-thirds was assumed by Brooklyn, one-third by New York.

Broadway, Continued.

North of the park, on the east corner of Chambers street and Broadway, is what was once the A. T. Stewart wholesale store, now improved by the addition of a story, and devoted to stores and offices. On the corner of Broadway and Warren street is one of the great stores of Rogers, Peet & Co. All the stores and buildings here are of the largest size, and of most substantial construction, and the journey continued up Broadway opens a long and wonderful series of business palaces. The view up the street from this point gives one a good idea of the extent of the city, and forms a good picture of its busy life. Grace Church ends the long vista, while lines of street-cars and the vast crowds of people give animation and life to the wonderful scene. The beautiful light granite building of the Mutual Reserve Fund Life Insurance Company stands on the northwest corner of Broadway and Duane Street. At the corner of Leonard street may be seen the handsome marble building of the New York Life Insurance Company, in the Ionic style. Three spacious business buildings occupy three of the corners of Broadway and Grand street. The Grand street line of horse-cars crosses Broadway here, connecting Grand street ferry, on the East River, and Desbrosses street ferry, on the North River.

Rogers, Peet & Co.'s clothing store is on the corner of Prince street. The large building at the northwest corner of Houston street and Broadway is the Broadway Cable Railroad Company's building. On the northeast corner of Bleecker street and Broadway is the magnificent building of the Manhattan Savings Institution.



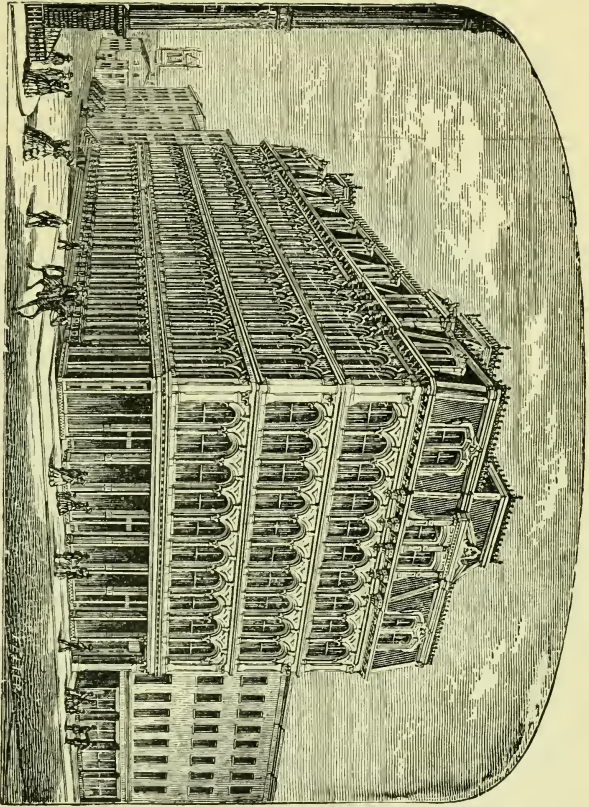
New York Life Insurance Company's Building, 346 & 348 Broadway New York.

CITY OF NEW YORK.

The Broadway Central Hotel is on the west side, between Bleecker and W. 3d streets. The American Watch Co.'s building in Bond street, near Broadway, is worthy of attention.

On the northeast corner of Broadway and Fourth street is the beautiful Schermerhorn Building, and on the next corner on the west side of Broadway, between Washington place and Waverly place, is the magnificent new structure for offices and stores built on the site of the old New York Hotel. The queer old stone structure opposite was built for the purpose of giving a representation of old London streets. At Astor Place, next street above on the left, is the new Clinton Hall building, containing the Mercantile Library and Astor Place Bank. A bronze statue of Samuel S. Cox, erected by the post-office employees in grateful memory of his services in their behalf, stands in the square in front of the Clinton Hall building. The Cooper Union building and the Bible House are just east of this, across Fourth avenue.

The retail trade here fills all the stores, and the character of the crowds on the walks changes rapidly. The book stores increase in number, and the shop windows begin to make displays of marvelous attractiveness. What was once the famous A. T. Stewart & Co.'s immense iron store, occupying the entire square on the east side on Broadway between 9th and 10th streets, makes a most imposing show. It is now occupied by Hilton, Hughes & Co. Rival stores spread their varied charms on every side, and throngs of shoppers fill the sidewalks. This is the beginning of the retail trade and the grand entrance to the court end of the town. Some of the most famous institutions, libraries, theaters and places of resort are in this neighborhood, and the dwellings of the people begin to fill the cross-streets. Grace Church, built in 1845, and a fine specimen of church architecture, stands near the corner of 10th street, and makes a fit ending to this part of the Broadway vista. The views both up and down the great avenue are fine. From this corner Broadway turns slightly to the west of north. At 11th street is the St. Denis Hotel and restaurant, and McCreery & Co.'s dry goods store. Both sides of the way are lined with stores devoted to pictures, music, dry goods, furniture, fancy goods, and aught else heart could wish or money buy. The Star Theater is on the corner of East 13th street, once Wallack's, and afterwards the Germania, and opposite is the new and handsome




McCreey & Co.'s Building, Corner Broadway and 11th Street, New York.

CITY OF NEW YORK.

Roosevelt Building. On the southwest corner of Broadway and 14th street, is the tall iron building of the Domestic Sewing Machine Co.

UNION SQUARE, AND FOURTEENTH STREET.

This Square extends from East 14th street to East 17th street. Fourth avenue makes its eastern boundary and Broadway follows its western side. In the center is an oval planted with grass and trees and ornamented with a fountain. On 14th street, to the east, is the equestrian statue of Washington, and on the west the bronze statue of Lincoln. Between these two, at the lower end of the park, fronting Broadway, is the graceful bronze statue of Lafayette presented to the city by French residents. The Union Square Theater and the Morton House Hotel are on 14th street, east of Broadway. A few steps east of Fourth avenue, on 14th street, are the white marble façade of Steinway & Son's pianoforte warerooms; the Academy of Music on the corner of Irving Place; and, farther east, Tammany Hall. At the corner of Sixth avenue is the immense emporium of R. H. Macy & Co., which has been compared to the Bon Marché of Paris. On the west side of the Square is the new Lincoln Building, and on the corner of 15th street is Tiffany & Co.'s great museum of silverware, jewelry and articles of elegance. Music stores and silverware establishments abound on this block. On the north side of East 15th street, between Union Square and Fifth avenue, is the handsome building of the Young Women's Christian Association. Just above 16th street is the towering structure of Decker Brothers, piano manufacturers. On Fourth avenue, on the corner of 15th street, is the Union Square Hotel. The Westmoreland family hotel is on the corner of 17th street. Diagonally opposite, on the north side of the Square, on the corner of 17th street, is the Everett House. One of the most prominent buildings on the Square is the fine brick edifice occupied by Worthington & Smith, The Century Co., and others. Just west of this is the Jackson building, tall and narrow. On this north side of the Square is a broad plaza for reviewing troops, etc. Beyond Union Square Broadway continues in a northwesterly direction, and is crowded with stores of every variety. The great dry-goods establishments of Arnold, Constable & Co., on the corner of 19th street, and Lord & Taylor, on the corner of 20th, and the massive brick and iron building of the W. & J. Sloane Co., the Continental Hotel, the Aberdeen, the




YOUNG-WOMENS-CHRISTIAN-ASSOCIATION-BUILDING
No 7 EAST-15th ST-NEW-YORK-

Fleischmann's

Café and Restaurant


Broadway, corner 10th Street.



ASK YOUR GROCER FOR
Fleischmann's
VIENNA & HOME MADE BREAD
NONE GENUINE WITHOUT OUR LABEL

CITY OF NEW YORK.

Cumberland and other apartment houses make this part of Broadway very attractive and equal to any street of its character in the world. At 21st and 22d streets are the Aberdeen and the Cumberland flats,



LORD AND TAYLOR'S RETAIL STORE,
Cor. Broadway and 20th St.

and the large clothing store of Brooks Brothers, and on the south-east corner of Broadway and 23d street is the Hotel Bartholdi. At 23d street Broadway crosses Fifth avenue and skirts the western side of


MADISON SQUARE.

This open space, liberally supplied with trees, lawns and walks, makes one of the most attractive and striking features of New York. On the east is the famous Madison avenue, the home of wealth and refinement. Broadway touches its south-west corner, and the grand Fifth Avenue, known half round the world, forms its western side. East 23d and East 26th streets make its southern and northern limits.

CITY OF NEW YORK.

On every side may be seen hotels that are palaces, club-houses costly beyond description, and churches and private dwellings that would be an honor to any city. Long vistas open up and down three of the most remarkable streets in the country, while the life, animation and variety offered at every moment bewilder and charm the intelligent observer. At the south-west corner of the Square, at the junction of Broadway and Fifth avenue and 23d street, stands the great marble pile of the Fifth Avenue Hotel. On the corner of 24th street stands the well-known Albemarle Hotel, and at 25th street is the celebrated Hoffman House, where may be seen Bouguereau's splendid painting, *Nymphs and Satyr*, which the clerks will tell you is valued at \$30,000. At the triangle between Broadway, Fifth avenue and 24th street, stands the stone shaft erected by the city to the memory of General Worth. In the southwest corner of the Park is the statue of W. H. Seward, modeled by Randolph Rogers, erected in 1876. At the north-west corner is the statue of Admiral Farragut by A. St. Gaudens, perhaps the most artistic work of its kind in the city. The beautiful marble building of the Metropolitan Life Insurance Company is on the corner of Madison avenue and East 23d street at the south-east corner of the Square. From this point Broadway continues north-westerly towards Sixth avenue. Continuing up Broadway we find a number of first-class stores, and pass Worth House, at 25th street; the St. James' Hotel, on the corner of West 26th street. On the S. E. corner of 27th street is the gigantic Victoria Hotel. On the N. W. corner is the Coleman House. A few steps west of Broadway, on 28th street, is the fashionable Fifth Avenue Theater. On the east side of Broadway, above 28th street, is the Sturtevant House, and on the N. E. corner of 29th street rises the beautiful towering front of the Gilsey House. At N. E. corner of 30th street is Palmer's Theater, and near 30th street, on the west side of Broadway, is Daly's Theater, and at 31st street is the Beaconsfield apartment house. On the corner of 31st street is the handsome Grand Hotel. On the south-east corner of Broadway and East 32d street is the splendid Imperial Hotel, one of the finest in the city, and on the south-west corner is the beautiful marble building of the Union Dime Savings Bank, extending from Broadway to Sixth avenue, and facing 32d street and the triangular park. The Rensselaer apartments are in this building. At 32d street is the Sloane apartment house, and opposite is the Standard Theater. Just beyond is the Parker House, with one of the best restaurants

FIFTH AVENUE HOTEL, Madison Square, Fifth Avenue and 52d Street, W Monument.




CITY OF NEW YORK.

in the city. On the north-east corner of West 34th street stands the imposing Broadway Tabernacle, Rev. Dr. Stimson, pastor. At 34th street Broadway crosses Sixth avenue diagonally, and at the northern junction is a fountain, surmounted by a granite statue of the late Hon. William E. Dodge. The Park Theater is at the N. W. corner of 35th street, and the magnificent building of the New York Herald occupies the block from Broadway to Sixth avenue, between 35th and 33th streets. At 38th street are the Hotel Normandie and the Interlaken apartment. At 39th street is the Casino Theater. From 39th to 40th streets, reaching to Seventh avenue, is the Metropolitan Opera House. On the south-west corner of 40th street is the Broadway Theater, and on the south-east corner of 41st street is the Vendome Hotel. At 42d street are the St. Cloud and Métropole Hotels, and at 43d the Barrett House. The Albany, Saratoga, and Newport apartment houses are on the corners of West 52d street, the Rockingham at West 56th, and the Rutland at West 57th street, all family hotels. The Strathmore apartment house is at 52d street, the Irvington at 53d street, the Clermont and Windsor at 54th street. At West 59th street Broadway touches Eighth avenue, and ends at the circle and the Boulevard. Here is one of the entrances to Central Park. The Pomeroy Hotel occupies the block between Eighth avenue and Broadway. In the center of the circle stands the beautiful statue of Christopher Columbus. Beyond this, the Boulevard, a wide avenue, handsomely laid out, continues along the west side of the city, and over the heights of the Hudson, Washington Heights, to Spuyten Duyvil Creek and into Westchester County.

FIFTH AVENUE.

Next to Broadway this is the most important and interesting street in New York. It is a broad, straight street, beginning at Washington Square in Waverly Place, and extending in a northerly direction, past the east side of Central Park, to Mount Morris Park, in Harlem. It is closely built up as far as 86th street, and beyond this point is being rapidly occupied. It already represents several miles of costly and elegant residences and churches, and is the one grand street to visit, even if nothing else is seen in the city. It presents a charming succession of fine buildings, and an endless procession of people, and turnouts rivaling anything of the kind in the world. Starting from Washington Square the most notable structure to be seen is the beautiful memorial arch erected in memory of Gen. George Washington




Speer

ROMAN CATHOLIC CATHEDRAL, 5TH AVENUE AND 50TH STREET.


CITY OF NEW YORK.

with the contributions of citizens of New York. On the north-east corner of 8th street is the Brevoort House. At 9th street is the Berkeley, a large family hotel, and on the north-west corner of 10th street is the Church of the Ascension, Rev. E. Winchester Donald, rector, and on the opposite corner is the "Grosvenor," an apartment house. On the west side of the avenue, between 11th and 12th streets, is the First Presbyterian Church with the Presbyterian House opposite. On the south-east corner of 15th street are the Hanover flats, and on the north-west corner of 16th street is the huge Judge Building.



BRUNSWICK HOTEL, FIFTH AVENUE AND TWENTY-SIXTH STREET.

Near by, on West 15th street, is the New York Hospital. At the north-west corner of 18th street is the new Chickering Music Hall, and Chickering & Son's piano forte ware-rooms. At 19th street is the rear entrance of Arnold & Constable's great store. Between 19th and 20th streets are Cottier's Art Rooms. On the south-west corner of 20th street is the immense building of the Methodist Book Concern. At 21st street is the Van Ingen Building. The Union Club House is on the north-west corner and the Lotus Club House opposite on the north-east corner of 21st street. Between 21st and 22d streets are the Glenham Hotel and Kohn's Art Rooms, and at 22d street are the Cumberland flats. At 22d street is the




WINDSOR HOTEL, FIFTH AVENUE, AND 46TH STREET, NEW YORK.

CITY OF NEW YORK.

Art Gallery of Knoedler & Co., formerly Goupil's. At 23d street Fifth avenue crosses Broadway, and touches the west side of Madison Square. The celebrated Fifth Avenue Hotel occupies the corner of 23d street, and at the S. W. corner of 26th street, just beyond Worth Monument, is Delmonico's famous catering establishment, while diagonally opposite, on the N. E. corner, is its rival, the Brunswick.

The Victoria Hotel presents a fine front on Fifth Avenue, at the corner of West 27th street, and on the S. E. corner of 28th street is a large building devoted to apartments for bachelors. The Calumet Club is on the N. E. corner of 29th street, No. 267 Fifth Avenue. On the N. W. corner of West 29th street is the Fifth Avenue Dutch Reformed Church, organized in 1623. Next north of it is the immense Holland House Hotel. The Knickerbocker Club is at the N. E. corner of 32d street. The magnificent Waldorf Hotel is on the N. W. corner of 33d street, and the Astor mansion is next to it on 34th street. The great white marble palace on the N. W. corner of West 34th street, formerly the Stewart mansion, is now the Manhattan Club House. The New York Club House is on the S. W. corner of 35th street. The St. Nicholas Club is at 386 Fifth avenue, on the S. W. corner of 36th street. At the corner of West 37th street is the Brick Church, belonging to the Presbyterian denomination. Fifth avenue here climbs the gentle elevation known as Murray Hill, and affords a magnificent exhibition of New York wealth and luxury. At the N. E. corner of 39th street is the Union League Club House. The Republican Club is at 450 Fifth avenue, between 39th and 40th streets. On the west side, between 40th and 42d streets, is the massive stone Croton Reservoir, and on the S. E. corner of 42d street is the Columbia Bank. The N. W. corner is occupied by the Bristol family hotel. At the corner of East 43d street stands the beautiful Jewish Temple, with its double towers and profuse and elaborate decorations. At the corner of West 45th street is the brown stone church made famous through the eloquence of its late pastor, Rev. E. H. Chapin, now under the pastorate of the Rev. Charles H. Eaton. The single tower just above East 45th street marks the entrance to the beautiful church known as the Church of the Heavenly Rest. Just beyond, and filling the front of block between 46th and 47th streets, stands the celebrated Windsor Hotel. At the corner of West 48th street is the highly ornate and striking Dutch Reformed Church, Rev. Edward B. Coe, Pastor, and at the corner of 50th street is the new




TEMPLE EMANUEL, 5TH AVENUE AND 43D STREET.

CITY OF NEW YORK.

Buckingham Hotel. Filling the entire space between 50th and 51st streets is the immense St. Patrick's Cathedral, the largest and finest edifice of the kind in America. It is a marvel of architectural beauty. To understand its vast size and to see all its wonderful beauty, the visitor should walk round the square and view every side. Between 51st and 52d streets, on west side, are the brown stone residences of the Vanderbilt family. On the N. W. corner of 52d street is that of Mr. W. K. Vanderbilt. The next church on Fifth avenue is St. Thomas' Church, at the N. W. corner of 53d street. Adjoining it is the newly built house of Dr. Seward Webb, Mr. W. H. Vanderbilt's son-in-law. At the square, between 54th and 55th streets, stand the buildings of St. Luke's Hospital, and on the corner of 55th street is the new Fifth Avenue Presbyterian Church, better known as Dr. Hall's. On the S. W. corner of 57th street is the handsome residence of Mr. Whitney, ex-Secretary of the U. S. Navy, and opposite it, on the S. E. corner of the avenue, is the palatial residence of Mr. C. P. Huntington. On the N. W. corner of 57th street is the elegant residence of Mr. Cornelius Vanderbilt. From 58th to 59th streets is the plaza, with three magnificent hotels fronting on it : the Plaza Hotel, at the S. W. corner of 59th street ; the Hotel Savoy, on the S. E. corner ; and Mr. Astor's New Netherlands, on the N. E. corner. At 59th street is the entrance to Central Park, at the Scholars' Gate. On 59th street, west of the avenue, are the Boston, Lorimer, Dalhousie, Hawthorne, Central Park, and other fine apartment houses, the La Salle Institute, and two or three fine club houses. Beyond 59th street the avenue keeps on the east side of the Park, and ultimately reaches Harlem River. At Fifth avenue and 63d street is the Progress Club House. The avenue, though not wholly built up above 59th street, yet presents many objects of interest. It has many elegant residences, and the Lenox Library between 70th and 71st streets.

MADISON AVENUE.

This beautiful avenue ranks next to Fifth avenue in interest and importance for elegant residences. Madison avenue begins at East 23d street, at the southern end of Madison Square, and extends north between Fourth and Fifth avenues to Harlem. The first building on the north-east corner of Madison avenue and 23d street is the magnificent white marble building of the Metropolitan Life Insurance Company. Opposite it, near the Square, is the beautiful Wolfe Fountain. The



YOUNG MEN'S CHRISTIAN ASSOCIATION BUILDING, corner 23rd Street and Fourth Avenue, New York


CITY OF NEW YORK.

Madison Square Presbyterian Church is on the south-east corner of 24th street. At the south-east corner of 26th street is the handsome building of the University Club. The cream-colored brick building filling the entire block between 26th and 27th streets is the Madison Square Garden, the largest public meeting room in this country. At the south-west corner of 29th street is the Scottish Rite Hall, and on the south-east corner of 31st is the Madison Avenue Baptist Church. The small church at the left, on north side of 29th street, is the Church of the Transfiguration, popularly known as the "The Little Church round the Corner." At 38th street is the South Reformed Church and at 42d street is the beautiful Church of the Holy Trinity. At 44th street stands St. Bartholomew's, one of the most elegant churches in the city, and at the south-east corner of 45th street is the handsome Manhattan Athletic Club House. Opposite it is the building of the Railroad Branch of the Young Men's Christian Association. At 50th street are the Columbia College buildings. The splendid residences at 51st street were built by Mr. Villard, and are now occupied by Mr. D. O. Mills and Mr. Whitelaw Reid. At 52d street are the Berkshire flat and the Roman Catholic Orphan Asylum. At the corner of 53d street is the Madison Avenue Presbyterian Church, Rev. C. L. Thompson, D. D., Pastor, and the St. Catherine flat. There are several churches, large flats, and fine private residences above. Of the first we may mention the new Methodist church at 60th street, of the latter the Sutherland at 63d street. The Union Theological Seminary is at 69th street and Park avenue. At 70th street may be seen the beautiful Presbyterian Hospital, erected through the liberality of James Lenox ; and at 89th street is the St. Luke's Home and the Church of the Beloved Disciple, among the most interesting buildings in the city.

LEXINGTON AVENUE.

This avenue naturally includes Irving Place, that begins at East 14th street and extends north between Third and Fourth avenues to East 20th street at Gramercy Park. At the other side of this small park the street is continued under the name of Lexington avenue, as far north as Harlem River. It is closely built up with dwellings of the better class as far as 79th street, and though neither Irving Place nor the avenue contains many public buildings, they are both interesting as places of residences. At 14th street is the Academy of Music, a large building of forbidding aspect, and one of the largest theaters in the

BIBLE HOUSE (Astor Place), New York




CITY OF NEW YORK.


city. At 15th street is Amberg's Theater, used for theatrical performances in German. Nilsson Hall is just east of Irving Place on 15th street. At the north-west corner of East 16th street is the Westminster Hotel. At 20th street Irving Place ends at Gramercy Park, notable in which are the Gramercy apartment house at the south-east, and the residence of the late Hon. S. J. Tilden at the south-west corners. Beyond the park the first building of importance on Lexington avenue is the College of the City of New York, occupying a large brick building in the Gothic style on the south-east corner of 23d street. On the opposite corner is the Twenty-third Street Baptist Church. Beyond this point the avenue is entirely occupied by dwellings, and makes a fine quiet street for the better class of residences. The church on the corner of 35th street is the Church of St. John the Baptist. At 42d street are the Asylum for Cripples, the Vanderbilt Hotel, and the new fire-proof Manhattan Storage Building. The German Evangelical church at 46th street, the Woman's Hospital at 50th street, the Methodist church at 52d street, the fine Jewish Synagogue at 55th street, and the hall of the Liederkrantz, in 58th street, are the most noteworthy buildings. At 66th street may be seen the fine buildings of the Mount Sinai Hospital, and the Seventh Regiment Armory. Beyond this there is nothing of special interest.

FOURTH AVENUE AND BOWERY.

Fourth avenue is a continuation of the old thoroughfare known as the Bowery, extending from Chatham street in the lower part of the city northward to Harlem River, a distance of 9 miles. Above 42d street Fourth avenue is occupied by the immense Fourth avenue Tunnel and an open cut occupied by the railroads centering at the Grand Central Depot. At 34th street there is a tunnel for the horse railroads, extending to 42d street, and the street above is known for that distance as Park avenue. The Bowery, extending from Chatham street to 6th street, is wholly devoted to business. It is a wide street and somewhat noted for the immense traffic crowding it at all times. The stores are generally of the second and third class, and it contains no buildings of importance or special value, except the Dry Dock Savings Bank at the corner of Third street. The People's Theater, opposite Spring street, is a large hall where respectable performances are given at a low rate. Harry Miner's and the London are the largest of the variety theaters. The Bowery is worth inspecting as a curious sample




Cooper Union, for the Advancement of Science and Art,
Third and Fourth Avenues and Seventh and Eighth Streets.



OLD CLINTON HALL, ASTOR PLACE AND 8TH STREET.


CITY OF NEW YORK.

of certain phases of New York life and business. Fourth avenue begins at the junction of Third avenue and the Bowery. The great stone building standing between the two avenues and 7th and 8th sts. is the Cooper Union. The great brick building between 8th and 9th sts. is the Bible House. West of it, on Astor Place, is the Clinton Hall building, in which are the Astor Place Bank and the Mercantile Library. The Astor Library is on the east side of Lafayette Place, a few steps south of Astor Place. On the square in front of the Mercantile Library building is a bronze statue of the late Hon. S. S. Cox, erected by the City Post-office employees. On the west side of Fourth avenue, between 9th and 10th sts., is Denning's (formerly Stewart's) great retail drygoods store. Opposite 11th st. is Grace Church Memorial Chapel. At the S. E. corner of 14th st. is the German Savings Bank. Here Fourth avenue runs on the east side of Union Square. The warerooms of Steinway & Sons, the Academy of Music, and Tammany Hall are on the north side of 14th st. east of Union Square. The Union Square Hotel is at 15th st. At 17th st., facing Union Square, is the Everett House, and on the S. E. corner of 18th are the Clarendon, the Belvedere House on the N. W. corner, and the Florence apartments on the N. E. corner. At the S. W. corner of 19th st. is the circular building in which is illustrated the Battle of Gettysburg. At 20th st. is the All Souls' Unitarian Church, formerly presided over by the late Rev. Dr. Bellows. At 21st st. is Calvary Episcopal Church, the Rev. Henry Y. Satterlee, Rector. On the N. E. corner of 22d st. is the United Charities'



DRY DOCK SAVINGS BANK,
Cor. 3d St. and Bowery.

Opposite 11th st. is Grace Church Memorial Chapel. At the S. E. corner of 14th st. is the German Savings Bank. Here Fourth avenue runs on the east side of Union Square. The warerooms of Steinway & Sons, the Academy of Music, and Tammany Hall are on the north side of 14th st. east of Union Square. The Union Square Hotel is at 15th st. At 17th st., facing Union Square, is the Everett House, and on the S. E. corner of 18th are the Clarendon, the Belvedere House on the N. W. corner, and the Florence apartments on the N. E. corner. At the S. W. corner of 19th st. is the circular building in which is illustrated the Battle of Gettysburg. At 20th st. is the All Souls' Unitarian Church, formerly presided over by the late Rev. Dr. Bellows. At 21st st. is Calvary Episcopal Church, the Rev. Henry Y. Satterlee, Rector. On the N. E. corner of 22d st. is the United Charities'




GRAND CENTRAL DEPOT. Fourth Avenue and 42d Street, New York.

49


CITY OF NEW YORK.

Building, and on the N. W. corner, is the Fourth Avenue Presbyterian Church, of which the late Rev. Dr. Crosby was Pastor. At the S. W. corner of 23d st. is the Young Men's Christian Association. The Society for Prevention of Cruelty to Children occupies the S. E. corner of 23d st. At the N. W. corner is the Academy of Design, and next



GERMAN SAVINGS BANK BUILDING,
Cor. of 4th Av. and 14th Street.

north of it is the Lyceum Theater. On the N. E. corner is Packard's Business College. At 24th st. is the Ashland House, and at 26th st. is the magnificent building, with its lofty tower, known as Madison Square Garden. It covers the entire block and has the largest assembly room in America. The view from the tower is very beautiful. At 34th street a tunnel is reached, above which is Park Avenue.




INTERIOR VIEW OF GRAND CENTRAL DEPOT

CITY OF NEW YORK.

PARK AVENUE

is a continuation of Fourth avenue on the top of the hill. It is lined with handsome residences, and the center of the wide avenue is maintained by the city as a beautiful park filled with shrubs and flowers. The horse railroad passes through the tunnel, and Fourth avenue is continued beyond. At 32d street may be seen the handsome gigantic Park Avenue Hotel, built by the late A. T. Stewart. Park avenue is occupied by a better class of houses than Fourth avenue, and contains the handsome Church of the Messiah (Unitarian), Rev. Robert Collyer, Pastor, at 34th street, and the Presbyterian Church of the Covenant, at 35th street. At 40th street is the great Murray Hill Hotel. At 41st street is the Grand Union Hotel.




GRAND UNION HOTEL.

GRAND CENTRAL DEPOT.

This is one of the largest and most imposing buildings in the country. It consists of a "head house" on 42d street, in which are the waiting rooms and general offices of the N. Y. and N. H. R. R. Co., a long continuation along the west side, containing the waiting rooms and general offices of the Harlem and N. Y. Central and Hudson River R. R.'s, and an immense iron "train house," seven hundred feet long, three hundred feet wide, and nearly one hundred feet high, covering all in one great span roof. The style is French, with Mansard towers, and, seen from the west or south, the building is both grand and striking. The interior is impressive for its enormous size, its lightness of construction, and grace of outline. East of the main building is an annex building of similar construction used for arriving trains. The Elevated Railroad connects here in 42d street. The Lincoln Bank and Safe Deposit Building in 42d street, near Park avenue, is among the finest in the city. A short distance to the right, on 42d street, is the Asylum for Cripples, occupying a curious looking building of brick and iron,


CITY OF NEW YORK.

on the north side of the street. Beyond 42d street the yards of the three railroads that use the Grand Central Depot occupy Fourth avenue as far as 50th street. Crossing from Madison avenue to Lexington avenue are a number of iron foot and carriage bridges. Beyond 59th street the railroad is sunk below the level of Fourth or Park



METROPOLITAN SAVINGS BANK,
Third Av. and Seventh Street.

avenue in an immense open cut and tunnel that makes one of the most remarkable pieces of railroad engineering to be found in the country. Visitors who have time should not fail to examine this immense and most interesting work. At 50th street may be seen a portion of the buildings belonging to the Columbia College and School of Mines on the west side of the avenue. Opposite are the buildings



CHARITIES AND CORRECTION, 3D AVENUE AND 11TH STREET.

2

CITY OF NEW YORK.

of the Women's Hospital of the State of New York. At 52d street, on the east side of the avenue, is Steinway & Sons' great piano-forte manufactory. Extending from 66th to 67th street, and reaching to Lexington avenue, is the Seventh Regiment Armory, 405 by 200 feet, of pressed brick, with granite trimmings. The drill room is 200x300 feet. At the corner of 69th street may be seen the Normal College, a fine red brick building in the Gothic style, and at 70th street, on the west side of Park avenue, are the fine new buildings of the Union Theological Seminary.

THIRD AVENUE.

Third avenue is one of the longest and most populous single streets in New York. It extends from the junction of Fourth avenue and the Bowery at Sixth street, northward, between Fourth and Second avenues, to Harlem River. More than six miles long in a perfectly straight line, solidly built up for almost the whole length, and largely devoted to business, it makes one of the most remarkable streets in the world. The Manhattan Elevated Railroad, beginning at the Battery, runs through Pearl street, the Bowery, and the entire length of Third avenue from Sixth street to the Harlem River, with frequent stations its entire length. Third avenue, with its wide road-way and ample sidewalks, and the variety and extent of its shops, is quite well worth seeing, if for nothing more than its overflowing life and intense activity. It shows few buildings of particular interest or importance, except the office of the Department of Charities and Corrections at Eleventh street, and is only of value to the visitor as an extensive New York thoroughfare and shop street.


SIXTH AVENUE

makes a second Broadway. It extends from Carmine street, north, between Fifth and Seventh avenues, to 59th street, at Central Park. Beyond the Park it goes on to the Harlem River. Below the Park it is solidly built up its entire length, and is devoted to retail stores. Above the stores the buildings are devoted to tenements and flats. Some of these are elegant and expensive, and the whole aspect of the street suggests successful business enterprise and comfortable prosperity. Beyond the Park the avenue is only partly built up. The Manhattan Elevated Railway enters Sixth avenue at West Third street, and runs along the avenue to Central Park. The Sixth avenue horse railroad occupies the avenue below 59th street.

55

CITY OF NEW YORK.

Though it does not present many public buildings of interest, it is one of the most famous thoroughfares in New York, and is well worth a visit on account of its life, animation, and business activity. Its miles of stores offer every attraction to the shopper. The chief buildings of interest may be found in the lower part of the avenue. At the junction with Greenwich avenue, near Ninth street, is the Jefferson Market court and prison, a striking Gothic building with lofty



MASONIC TEMPLE,

Sixth Avenue and West Twenty-third Street.

clock tower, and the new Jefferson Market, completed in 1884. At West Fourteenth street, a little to the left, is the Fourteenth Street Theater, and a little farther west is the armory of the Twenty-second Regiment. On the west side of the street are some of the largest retail stores in New York—Simpson, Crawford & Simpson's, Altman's, O'Neill's, and others. At the south-east corner of West 23d street formerly stood Booth's Theater, one of the most fashionable places of amusement in the city, now completely remodeled and made into fine stores and offices. On the opposite corner is the Masonic Temple,

CITY OF NEW YORK.


perhaps the most costly and magnificent building of its character in the country. Besides the Masonic Halls and offices, it contains the Garfield Bank and spacious and magnificent fire-proof rooms and vaults of the Garfield Safe Deposit Company. A few steps to the left, down West 23d street, is the new Twenty-third Street Theater. At 28th st. are the Rushton flats. At 34th street Sixth avenue crosses Broadway. From 40th to 42d street is Bryant Park. On north side of 40th st., west of Sixth avenue, is the handsome concert hall of the Mendelssohn Glee Club. The New York Athletic Club occupies the S. W. corner of West 55th street.

SEVENTH AVENUE.

This avenue begins at Greenwich avenue, near West 11th street, and extends north between Sixth and Eighth avenues to 59th street, at Central Park. Broadway crosses it at 45th street. At 51st street, West, is the power-house of the Broadway Cable Railroad. Between 52d and 53d streets, on the east side, is the immense storage warehouse of the Manhattan Storage Company, surmounted by two towers. At 55th street is an octagonal building used by the Tattersalls for horse shows and sales. The Van Corleur at 56th street, the Hotel Grenoble on the north-west corner of 56th street, the Grenoble apartment house at 57th street, and the large brown-stone front of the Osborne, 171 feet high, on the north-west corner, are notable buildings. The large, handsome Music Hall founded by Mr. Andrew Carnegie is at the south-east corner of West 57th street. Calvary Baptist Church is a handsome stone structure on north side of West 57th street, between Sixth and Seventh avenues. The handsome gallery of the Society of American Artists is on W. 57th street between Broadway and Seventh avenue, opposite the Central Presbyterian Church. The Central Park, or Navarro, apartments are at 58th and 59th streets, fronting on 58th street, and on Central Park on 59th street. The Broadway cable cars run on the upper part of this avenue with the Seventh avenue line from 45th street, carrying passengers to the same gate of the Park.

EIGHTH AVENUE.

This long and busy avenue begins at Greenwich street, at Abingdon Square, and extends northerly past Central Park along its western side to Central Bridge over the Harlem River at a point once known as "McComb's Dam." The Grand Opera House is at the corner of West 23d street. Harry Miner's variety theater is at 25th st. A walk through




MUSIC HALL,
Corner of West 57th Street and Seventh Avenue.
FOUNDED BY ANDREW CARNEGIE, 1890.

the place of a Saturday evening gives one of New York's most peculiar sights. The petty trade that crowds every store and clings to the edge of every walk is something wonderful, while the vast throngs of people out shopping by gas-light are more wonderful still. Above 50th street a better class of stores and more expensive residences appear. At 59th street, Eighth avenue, Broadway and the Boulevard unite in a circle or circus. Near by is the Park View apartment house. A fine hotel fills one side, and one of the entrances to Central Park, fancifully called the "Merchant's Gate," makes another. To the left a short distance down 59th street may be seen the picturesque towers and buildings of the Roosevelt Hospital. Beyond 59th street, Eighth avenue runs on the west side of Central Park its entire length, passing the gates at 72d, 79th, 85th, 96th, 100th and 110th streets. Between 72d and 73d streets is the mammoth Dakota flat, the largest in the city. Beyond Central Park the avenue descends a long hill to the flats bordering Harlem River. Here views of High Bridge and the surrounding country may be obtained. At the river the avenue passes a few scattered blocks of houses and follows the old country road to Central Bridge, leading to the main land. Beyond the river the Hudson River Railroad is crossed and the road enters the open country.

OTHER AVENUES.

Besides the great avenues already mentioned there are a number of others of equal length, but of less interest to the stranger. At the east side of the city are the four shorter avenues, known as Avenues A, B, C, and D. They each begin at Houston street and extend northward to the East River. Avenue A is next east of First avenue, Avenue B comes next, and C and D follow in order, each being shorter than the last. First avenue and Second avenue lie east of Third avenue, and both begin at Houston street and extend northward to Harlem River between Third avenue and the East River or Avenue A. On the west side of the city, next west of Eighth avenue, are Ninth, Tenth, Eleventh and Twelfth avenues. Ninth avenue is closely built up as far as 110th street. At 60th street and Ninth avenue is the large Roman Catholic Church of Saint Paul the Apostle, built of dark rough granite. North of 59th street Ninth avenue is now named Columbus avenue, and Tenth avenue is named Amsterdam avenue.

On Columbus avenue between 81st and 82d streets is the large and elegant Hotel Endicott, at the north-west corner of Manhattan Square.




ARMORY AND TOMPKINS MARKET, 3D AVENUE AND 7TH STREET.

CITY OF NEW YORK.

THE "WEST SIDE."

The "West Side" of the city, between Central Park and the Hudson River, from 59th street north to Spuyten Duyvil and Kingsbridge, is rapidly building up. The great broad avenues, Eighth avenue or Central Park West, Columbus avenue, Amsterdam avenue, Boulevard, West End avenue, and Riverside Drive are being adorned with elegant residences, beautiful churches, and public institutions. Some of the cross streets, notably West 72d street and West 86th street, are wide boulevards and lined with the finest houses. Among the more notable buildings are the Bloomingdale Reformed Dutch Church, on the Boulevard and West 63th street; Christ Church, Episcopal, at the corner of Boulevard and West 71st street; the Colonial Club House, on the south-west corner of the Boulevard and West 72d street; Rutgers Presbyterian Church, on the south-west corner of Boulevard and West 73d street; the First Baptist Church, at the north-west corner of the Boulevard and West 79th street; All Angels' Episcopal Church, at the south-east corner of West End avenue and West 81st street; St. Andrew's Methodist Church, in W. 76th street, between Columbus and Amsterdam avenues; the Park Presbyterian Church, at Amsterdam avenue and West 86th street; the West End Presbyterian Church, on the north-east corner of Amsterdam avenue and W. 105th street; and others. The American Museum of Natural History is an imposing and ornate structure, in Manhattan Square, west of Central Park, between Eighth and Columbus avenues and 77th and 81st streets. The Hotel Endicott, at Columbus avenue and 81st street, is the largest hotel on the West Side. The Dakota apartment house is at Eighth avenue and West 72d street, and the San Remo is a little north of the Dakota on the same avenue. Morningside Park begins near West 110th street, just above Central Park, and extends to W. 123d street. It is irregular in shape and is about 600 feet wide. It commands a fine view of Harlem and the north-eastern part of the city. West of it, at 110th street, is the site of the proposed Cathedral, and on the Boulevard, at 116th street, is Bloomingdale Insane Asylum and the proposed site of Columbia College. Riverside Park extends from West 72d street to West 130th street, and commands the finest river view to be obtained in the city. It is about 500 feet wide, and on its eastern border is the celebrated Riverside avenue and drive, extending



THE ACCEPTED DESIGN FOR
THE TOMB OF GENERAL GRANT.

(COPYRIGHTED BY THE GRANT MONUMENT ASSOCIATION.)

its entire length. This is one of the most delightful drives in New York. The avenue commands a charming view of the Hudson River, and the Palisades on its western shore. At Claremont Heights, near 122d street, on the most beautiful site in the city, is the tomb of Gen. Ulysses S. Grant. It is an appropriate resting-place for the remains of the great general, and the tomb fitly commemorates his great name. Claremont Hotel, just north of the tomb, is a public restaurant and resort under the control of the Park Department of the city. The view from this spot is charmingly beautiful. Farther north are Manhattanville, Washington Heights, Inwood and Fort Washington. The magnificent Washington Bridge, 2,400 feet long and 80 feet wide, costing \$2,680,000, crosses the Harlem River at 181st street and Amsterdam avenue; and High Bridge, 1,460 feet long, conducts the Croton water across the Harlem River at 175th street. The view from these bridges is charming and the surroundings are delightful.

PLACES OF AMUSEMENT.

Madison Square Theater, adjoining the Fifth Avenue Hotel, in 24th street, was newly opened in the spring of 1879. It is famous for long runs and splendidly set plays, and for the beauty of its decoration and its double stage.

Fifth Avenue Theater, located on 28th street near Broadway, is a select and fashionable resort, devoted to first class dramatic performances, both "star" and stock companies appearing. The dramas are generally of the modern society type, and are unexceptionable.

Palmer's Theater, on Broadway corner of 30th street, is a handsome theater, devoted exclusively to first-class plays. The mounting and acting are invariably of the finest and most artistic. The plays generally belong to the highest modern school.

Union Square Theater, on 14th street and Union Square, rivals the Fifth Avenue and Wallack's in point of artistic rendering of its performances. The company is maintained at a high standard and the plays given are always admirably presented. The dramas commonly belong to the modern French school.

Fourteenth Street Theater, formerly the Lyceum, on West 14th street, near Sixth avenue, formerly under the management of Mr. J. H. Haverly, presents a varied list of attractions.

Tony Pastor's Theater, on East 14th street near Third avenue, presents a variety of plays, generally of a light order.



GRAND OPERA HOUSE,
W. 23d St. and Eighth Avenue.

CITY OF NEW YORK.

Academy of Music, 14th street and Irving Place, is a large auditorium devoted to public assemblies and dramatic performances of the highest order. For many years Italian opera has been given here.

Metropolitan Opera House, at Broadway and Seventh avenue, between 35th and 40th streets, is in most respects the finest building of the kind in this country. The most celebrated operas are given here in which the famous prima-donnas of the world appear.

The Casino, Broadway and 39th street, is one of the most beautiful of the recent theaters, has a delightful open-air restaurant on the roof, and is devoted to light opera and concerts.

New Park Theater, Broadway and 35th st., has a good company.

Lyceum Theater is on Fourth avenue, near 23d street.

Daly's Theater is the old Broadway and Wood's Museum changed and improved, on the corner of Broadway and 30th street.

Standard Theater is a pretty little place of amusement on Sixth avenue and Broadway, near West 33d street.

Niblo's Garden Theater, under the Metropolitan Hotel, Broadway and Prince street, presents spectacular and sensational plays.

Third Avenue Theater, at Third avenue and 31st street, presents melodrama chiefly.

Thalia Theater, at 46 Bowery, is devoted to German plays.

Star Theater, formerly Wallack's, is located on Broadway, corner of 13th street.

Grand Opera House, on Eighth avenue and West 23d street, is one of the largest theaters in New York. Here are given the plays, at reduced prices of admission, which first appear at the more fashionable theaters.

People's Theater, on the Bowery, opposite Spring street, is also conducted on the plan of good plays at reduced prices.

Other variety theaters are:


Harry Miner's, on the Bowery, between Delancey and Broome sts.

London, on the Bowery, between Rivington and Stanton streets.

New York Comedy Theater, Broadway near 28th street.

Harry Miner's, at Eighth avenue and 25th street.

Twenty-third Street Theater, 23d street, near Sixth avenue, is much patronized by traveling companies for short "runs."



Academy of Design.

CITY OF NEW YORK.

Eden Musée, West 23d street, between Fifth and Sixth avenues, contains a collection of wax groups and figures.

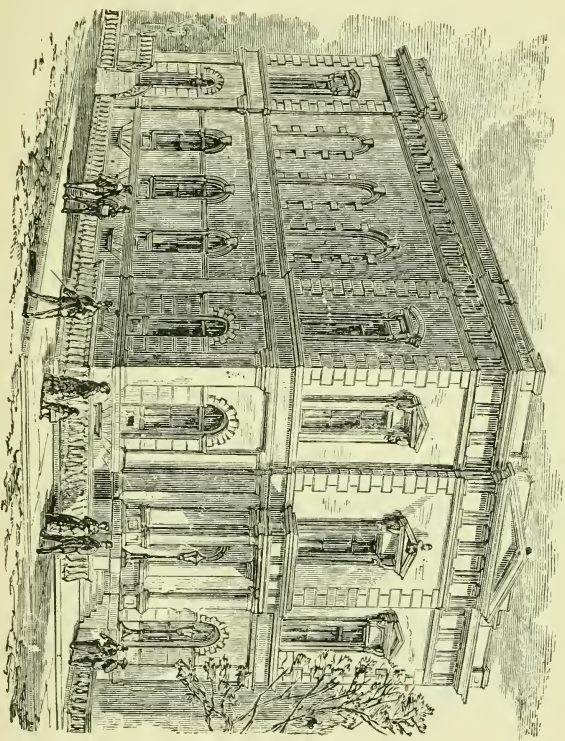
The **Music Hall** founded by Andrew Carnegie is on the southeast corner of Seventh avenue and West 57th street. It is a large and beautiful auditorium, devoted to concerts and public assemblies.

Chickering Hall, corner of Fifth avenue and 18th street, is devoted to concerts and public assemblies.

Madison Square Garden, Madison and Fourth avenues, and 26th and 27th streets, is the largest auditorium in the city. Various entertainments are given here.

ALPHABETICAL LIST OF THE PRINCIPAL PLACES OF AMUSEMENT.

ACADEMY OF MUSIC.....	E. 14th St. and Irving Place.
AMBERG THEATER.....	15th St. and Irving Place.
BIJOU OPERA HOUSE.....	Broadway and 30th st.
BROADWAY THEATER.....	Broadway and 41st st.
CASINO.....	Broadway and 39th st.
CHICKERING HALL.....	Fifth avenue and W. 18th st.
COLUMBUS THEATER.....	125th st. and Lexington ave.
DALY'S THEATER.....	Cor. Broadway and 30th st.
DOCKSTADER'S.....	Broadway, near 29th st.
EDEN MUSÉE.....	West 23d st., near Sixth ave.
EIGHTH STREET.....	Eighth st., bet. Broadway and Fourth ave.
FIFTH AVENUE.....	W. 28th st., near Broadway.
FOURTEENTH STREET THEATER.....	W. 14th st., near Sixth ave.
GARDEN THEATER.....	Madison avenue and E. 27th st.
GRAND OPERA HOUSE.....	Eighth ave. and 23d st.
HAMMERSTEIN'S HARLEM OPERA HOUSE.....	125 st. and Seventh ave.
HARRIGAN'S THEATER.....	W. 35th st., near Sixth ave.
HARRY MINER'S THEATERS.....	Bowery, n. Broome st., and Eighth ave. and 25th st.
HELMANN'S THEATER.....	Broadway, near 29th st.
KOSTER & BIAL'S.....	W. 23d st., near Sixth ave.
LENOX LYCEUM.....	Madison ave. and 59th st.
LEXINGTON AVENUE OPERA HOUSE.....	E. 58th st., near Third ave.
LONDON THEATER.....	Bowery, near Rivington st.
LYCEUM OPERA HOUSE.....	Lexington ave. and 34th st.
LYCEUM THEATER.....	Fourth ave., near 23d st.
MADISON SQUARE GARDEN.....	Madison ave. and E. 26th st.
MADISON SQUARE THEATER.....	W. 24th st., near Broadway.
METROPOLITAN OPERA HOUSE.....	Broadway and 39th st.
MOUNT MORRIS THEATER.....	2398 Third avenue (Harlem).
NATIONAL THEATER.....	118 and 120 Bowery.
NIBLO'S THEATER.....	Broadway, bet. Prince and Houston sts.
PALMER'S THEATER.....	Broadway and 30th st.
PARK THEATER.....	Broadway and 35th st.
PEOPLE'S THEATER.....	Bowery, oppo. Spring st.
PILLING'S THEATER.....	104 Bowery.
PROCTOR'S TWENTY-THIRD STREET THEATER.....	W. 23d st., near Sixth av.
STANDARD THEATER.....	Broadway and 33d st.
STAR THEATER.....	Broadway and 13th st.
THALIA THEATER.....	46 Bowery.
THEATRE COMIQUE.....	125th St. (Harlem), bet. Third and Lexington avenues.
THIRD AVENUE THEATER.....	Third ave. and 31st st.
TONY PASTOR'S.....	E. 14th st., near Third ave.
UNION SQUARE THEATER.....	E. 14th st., near Broadway.
WINDSOR THEATER.....	45 and 47 Bowery.



New York Historical Society.
Second Avenue, corner of Eleventh Street.


CITY OF NEW YORK.

ART GALLERIES.

The Academy of Design, on the corner of East 23d street and Fourth avenue, is the largest gallery in the city. Exhibitions of paintings are held here at certain times in the year, and a small fee is charged at the door. The American Water Color Society, No. 51 West 10th street, exhibits annually at the Academy of Design. The American Art Association, of No. 6 East 23d street, gives very fine exhibitions annually. The Society of American Artists has erected a beautiful new gallery at No. 215 West 57th street, between Seventh avenue and Broadway. The Metropolitan Museum of Art, in Central Park, at 83d street and Fifth avenue, is devoted to painting, sculpture, and ceramic art, is open all the year, and is free to the public on last four days in the week, and holidays. A fee is charged other days. The Lenox Library, on Fifth avenue at 70th street, has some fine old masters. Cooper Institute, free, Fourth avenue and 8th street, and the Historical Society, corner Second avenue and 11th street, where strangers are received on introduction by members, have many portraits. The latter has the famous Abbott collection of Egyptian antiquities, and 800 oil paintings. Knoedler & Co.'s, late Goupil's, art store is at the corner of 22d street and Fifth avenue. Cottier & Co., No. 144 Fifth avenue, includes ceramic art, stained glass, and household decorations. Avery's is at 363 Fifth avenue; Kohn's, 166 Fifth avenue; Schaus's, 204 Fifth avenue. At Sypher & Co.'s, 5th avenue and 28th street, are ceramics and statuary. The Marquand, Stewart, Vanderbilt, Belmont, and other private collections can be seen by the public only under restrictions.

LIBRARIES.

The Astor Library, founded by John Jacob Astor in 1848, is free to all for reference, but none of the books can be taken from the building. It is located in Lafayette Place and numbers over 200,000 volumes. The Mercantile Library, in Astor Place, is general in its character. It has a large reading-room and more than 200,000 volumes. It was established in 1848, and is free to its members only. Branches have been established at 2 Liberty street and 426 Fifth avenue. The Society Library, with 100,000 volumes, in University Place, was organized in 1754. It is exclusively used by shareholders, and such others as may pay a small annual fee. The Appren-



New York Society Library,
67 University Place.

tice's Library, belonging to the "General Society of Mechanics and Tradesmen of the City of New York," is free to all persons; others pay a small fee. It is of a general character, numbering 65,000 volumes. The Library of the Historical Society, numbering 70,000, and the Eclectic Library, 39,000 volumes, stand next in importance. The New York Institute Law Library, in P. O. Building, is open to members of the bar on payment of a fee of \$150. It numbers about 25,000 volumes, exclusively on legal subjects. The Cooper Union Library, of a general character, and numbering about 16,500 volumes, is entirely free. It also includes a free reading-room, both located in the Cooper Union, at the junction of Fourth and Third avenues. The Library of the Association of the Bar of New York, located in 29th street, was started in 1871, and now numbers nearly 20,000 volumes. The Geographical Society and the American Institute have libraries of about 20,000 and 16,000 volumes. The Young Men's Christian Association has a general library of 38,000 volumes in its building on East 23d street, and is open free to the public. The City Library, in the City Hall, consists entirely of public documents, and is free to such as wish to consult its 4,000 books. The Free Circulating Library, 49 Bond street, has the Ottendorfer Branch at 135 Second avenue, and the Bruce Branch at 226 West 42d street, and Jackson Square Branch at 251 West 73d street. The Library of the American Institute is at 115 West 38th street. The Mott Memorial Library, devoted to medical and scientific books, was founded by the widow of Dr. Valentine Mott. It numbers 4,000 volumes and is free. Besides these are the Women's Library in Bleecker street, numbering over 3,000 volumes, and free to working-women; the Library of the Natural History Society—12,000 volumes; the library of the Medical Library and Journal Association in East 28th street—3,500 volumes; the Harlem Library—12,000 volumes; the Printers' Library—3,500 volumes; the Washington Heights Library, with 2,500 volumes; the Five Points Mission (free) and the Young Women's Christian Association, 7 East 15th street. The Lenox Library, occupying a magnificent building on Fifth avenue, between 70th and 71st streets, has been lately called by one of the trustees a museum rather than a library. It is not easily accessible to the general public, and is strongest in rare, curious and costly editions. There are many other libraries in the city of less importance than the above. We append a list of the principal libraries of the city, giving their location and the hours they are open to the public:

71

CITY OF NEW YORK.

APPRENTICES.—18 East 16th st. Open from 8 A. M. to 9 P. M.

ASTOR.—Lafayette place, near Astor place. 8 A. M. to 5 P. M. Free.

CITY.—12 City Hall. Open daily from 10 A. M. to 4 P. M. Free.

COOPER UNION.—Seventh, corner Fourth avenue. Free reading-rooms for males and females. Open from 8 A. M. to 10.00 P. M.

FREE CIRCULATING LIBRARY, 36 Bond st. Open from 9 A. M. to 9 P. M. Sundays from 4 to 9 P. M.

HARLEM.—Third ave., near 122d. Open from 9 A. M. to 9 P. M. Subscription, \$3.

LIBRARY OF THE AMERICAN INSTITUTE.—115 West 38th street. Open daily from 9 A. M. to 9 P. M.

LIBRARY OF AMERICAN MUSEUM OF NATURAL HISTORY.—77th st. and Eighth ave. Open from 10 A. M. to 5 P. M.

MERCANTILE LIBRARY ASSOCIATION.—Astor Place. Open from 8 A. M. to 9 P. M. Down-town office, 120 Broadway. Terms of membership: For clerks, \$1 initiation fee, and \$4 per annum. Merchants and others, \$5 annually. Reading-room open from 8 A. M. to 9 P. M.

MOTT MEMORIAL AND MEDICAL.—64 Madison ave. 11 A. M. to 9 P. M.

NEW YORK HISTORICAL SOCIETY.—Second ave. cor. of E. 11th st. Open, October to April, 9 A. M. to 6 P. M.; April to October, 9 A. M. to 6 P. M.

NEW YORK LAW INSTITUTE.—116 P. O. Building. Open from 8 30 A. M. to 6 P. M. from March to October; rest of the year from 9 A. M. to 5 P. M.

NEW YORK SOCIETY.—67 University Place. Open from 8 A. M. until 6 P. M. Reading-room, from 8 A. M. to 10 P. M.


PRINTERS'.—3 Chambers. Open every Saturday P. M. Free.

WASHINGTON HEIGHTS.—Tenth ave., near W. 155th.

WOMEN'S.—19 Clinton Place. Open daily from 9 A. M. to 4 P. M.

YOUNG MEN'S CHRISTIAN ASSOCIATION.—General Office, 40 E. 23d st. Branches: Twenty-third st. e. Fourth ave.; 5 W. 125th st.; 153 E. 86th st.; 243 Bowery; 142 Second ave.; 470 W. 30th st.; for railroad men, 361 Madison ave. e. 45th st.; 861 Eleventh ave. e. 72d st. Open daily from 8 A. M. to 10 P. M.

YOUNG WOMEN'S CHRISTIAN ASSOCIATION, 7 E. 15th st.—Free Circulating Library and Reading Room for self-supporting women. Open from 9 A. M. to 5 P. M., and from 7 to 9 P. M.



HOTEL METROPOLE, Broadway, 42d St. and Seventh Ave., New York.

CENTRAL PARK DIRECTORY.

Carriages will leave the Fifth and Eighth avenue entrances on 59th street, making the circuit of the Park, at brief intervals, from 7 A. M. till dusk, and may be taken anywhere on the road.

Fare for each passenger making the entire circuit of the Park, or any distance, *Twenty-five cents.* The circuit will be made in about one hour and a half.

Not more than twelve persons will be allowed in a carriage at any one time.

Park-keepers in uniform are on duty at all hours of the day and night, and will give visitors information respecting the carriages and the Park.

No parcel or baggage is permitted in the carriages.

Smoking is not allowed in the carriages.

Parties will please report any incivility on the part of the driver, to a park-keeper, or to the Park Commissioners.

Length of Park, from 59th street to 110th street, about $2\frac{1}{2}$ miles; width of the Park from Fifth avenue to Eighth avenue, about $\frac{1}{2}$ mile; length of Park Carriage Roads, about $9\frac{1}{2}$ miles; length of Park Bridle Roads, about $5\frac{1}{2}$ miles; length of Park Walks, about $28\frac{1}{2}$ miles.

The Park contains 800 acres; New Reservoir, 167 acres; Old Reservoir, 35 acres; Pond, 59th street and Sixth avenue, 5 acres; Lake, 20 acres; Conservatory Water, $2\frac{1}{2}$ acres; Pool, 2 acres; Harlem Meer, $12\frac{1}{2}$ acres; Loch, 1.

Metropolitan Museum of Art, containing Cesnola collection, etc., Fifth avenue and 82d street.

Obelisk, facing *Metropolitan Museum of Art*.

Museum of Natural History, Eighth avenue and 81st street.

Museum and Menagerie, Fifth avenue and 64th street.

There are *Zoological and Natural History Collections* at the Arsenal, near the south-east part of the Park.

Boats to take visitors around the Lake may be found at the boat house on the east side.

Refreshments may be obtained at the Casino and at Mount St. Vincent, and *Mineral Waters* at the "Springs."

Music on the Mall every Saturday afternoon, when the weather is fine.

LOCATION AND NAMES OF GATES.

<p>5th av. and 59th street, Scholars' Gate.</p> <p>6th " " 59th " Artists' Gate.</p> <p>7th " " 59th " Artisans' Gate.</p> <p>8th " " 59th " Merchants' Gate.</p> <p>8th " " 72d " Woman's Gate.</p> <p>8th " " 79th " Hunter's Gate.</p> <p>8th " " 85th " Mariner's Gate.</p> <p>8th " " 96th " Gate of All Saints</p> <p>8th " " 100th " Boys' Gate.</p>	<p>8th av. and 110th street, Strangers' Gate.</p> <p>5th " " 72d " Children's Gate.</p> <p>5th " " 79th " Miner's Gate.</p> <p>5th " " 90th " Engineers' Gate.</p> <p>5th " " 96th " Woodman's Gate.</p> <p>5th " " 102d " Girls' Gate.</p> <p>5th " " 110th " Pioneers' Gate.</p> <p>6th " " 110th " Farmers' Gate.</p> <p>7th " " 110th " Warriors' Gate.</p>
-------------------------------------------------------------------------------------------------------------------------------------------------------------------------------------------------------------------------------------------------------------------------------------------------------------------------------------------------------------	-----------------------------------------------------------------------------------------------------------------------------------------------------------------------------------------------------------------------------------------------------------------------------------------------------------------------------------------------------------------

CENTRAL PARK.

Central Park is the great pleasure ground of New York, and the chief point of interest for visitors. If the stranger with but half a day at command fails to visit it, he misses the great "show place" of the city. Any city can show its streets, hotels, theaters and churches. Few can exhibit such rural charms, adorned by art, in the midst of its streets and houses. Eight hundred and forty-three acres of lawn, drives, shady walk, garden and wood, lake and brook, right in the heart of the town. At once a sanitary measure, play-ground for children, grand avenues for lordly carriages and whispering places for lovers. The wilderness of marsh, rough hill and tangled woodland, extending from 59th to 110th streets, between Fifth and Eighth avenues, was taken in hand by the engineer and landscape gardener in 1858, and even to-day it is not finished, though millions of money have been spent in the best investment New York ever made. There are two ways of seeing Central Park, afoot or with a horse. Neither will show the whole, as the drives miss much of the finer and more elaborate features of the places, and the walks fail to give some of the best prospects and out-looks. More than this, many points of interest are not in reach of carriage or foot-path, but must be seen from a boat. There are 10 miles of carriage roads, 8 miles of bridle paths for horseback riders, and over 25 miles of walks.

Large and comfortable open carriages are provided at the Fifth and Eighth avenue entrances, for all visitors who care to drive through the grounds. The fare for the entire trip up to Mount St. Vincent, at the northern end of the Park, and return, is only 25 cents. By taking a return or transfer ticket, the visitor may leave the carriage at the end and may return from any point where he chooses to take another carriage. For instance, on leaving the Fifth avenue gate a transfer ticket is taken (without extra charge), and after spending an hour or more in the upper park, carriages may be taken and quite another road may be traversed to 59th street. Another good plan is to leave the carriage at the Terrace, cross the lake, and going through the Ramble, visit the Belvedere. Then walk along the breezy paths round the great Reservoirs to Mt. St. Vincent, where any carriage that passes may be taken back to the Eighth or Fifth avenue entrances. Another pleasant trip is to walk to the Terrace and then take a carriage for Mt. St. Vincent, where a fine café has been opened (1884), replacing the old buildings burned in January, 1832. From

75

this place a rather longer, but exceedingly picturesque walk, may be taken through the woods and up the lovely valley that leads off to the west towards Eighth avenue, and then through the pine woods to the Belvedere and the Ramble. Crossing the Lake again, another carriage may be taken at the Terrace for 59th street. The simple ride up and back, a distance of about five miles, shows many of the chief points of interest in the Park and gives a most charming journey. All the grand turnouts and carriages may be seen on the road, and stops are made at such places as offer good views of the various statues and prospects. From three o'clock till dark is the best time to see the driving and the display of fine horses and gorgeous apparel. Saturday and Sunday are the most brilliant days of the week. These Park carriages are under the control of the Park Commissioners, and may be taken without hesitation, as they are always safe and clean. Everybody uses them, and they are considered quite as elegant as the public hacks that may be hired at the gates. These hacks and open carriages charge 50 cents or more for each passenger and only hold four. Park carriages may also be taken at 72d street for the trip through Riverside Park, a beautiful drive beside the Hudson, from 72d street to 130th street. The fee for the trip is 25 cents.

The Bridle Roads are marked "for visitors on horseback only," and are exclusively devoted to their use. They join the drives near the gates and pass through some very retired and interesting parts of the Park. A good gallop may be obtained upon them without fear, as they avoid the greater part of the drives and go under or over nearly all the foot-paths.

The Park Afoot.—This is, by far, the best way to see Central Park. The visitor who has only a short time to give to the place, and who wishes to "do all the sights" as easily and conveniently as possible, had best take the Sixth or Third avenue elevated road to 59th street. If he enters at the "Artisan's Gate" at the end of Seventh avenue on 59th street, the broad path may be taken that gently curves to the right, and passes under a pretty vine-covered bridge. The bridges in the Park are all of great interest and beauty. No two are alike. There are 48 bridges, archways and tunnels in the Park. Each is a study in itself, and the ornamental architecture is varied with great taste. Beyond the bridge the path climbs a small hill and crosses an iron bridge over one of the bridle paths. Here we turn to the right and presently come to the great lawn.

Play Ground.—Visitors are generally not allowed to walk on the grass, but on certain days this place is declared free, and then thousands of boys and young children roam on this wide field and play ball and other games. On such days signs are put up marked, “Common,” and then the grass land is free. Off to the left here may be seen a mass of high bare rock. Such places as this, where there is no grass, are always free everywhere in the Park. Going on we pass through a rustic arbor and come to the

Carousel.—Here are swings, a “merry-go-round,” and plenty of amusement for the younger children. Leaving these delights, we turn sharply to the right and go under another bridge and come to a high rock bank surmounted by an immense rustic arbor. This is one of the sights of the Park, and it is well worth while to turn aside and climb over the smooth rocks to see it. Coming back to the path we soon come to

The Dairy, a restaurant where milk and ice-cream and a few simple things are for sale, and it furnishes a nice place for children’s lunches. Swings and other amusements are provided near by. Just before reaching the Dairy the path turns to the right and soon comes to

The Marble Arch, an archway under the road, with steps leading up to the paths beyond. The archway and stairs are all of marble, and the structure is both massive and beautiful. Mounting the steps we come suddenly upon one of the grand sights of the Park. Here the drive divides and we enter

The Mall, a broad path lined with trees, extending from the Marble Arch to the Terrace. It gives a fine view of this part of the Park and makes the grand promenade. The Belvedere tower can be seen at the end of the long vista, and here may be seen fashionable turnouts and crowds of pleasure-seekers, on their way to the Lake and the Rambles. Goat carriages for children’s rides are here also. Several of the best statues in the Park may here be seen. The statue of Shakespeare, a standing figure, comes first. Second is a statue of Robert Burns. Next is the figure of Walter Scott, and further on that of Fitz Greene Halleck; and a short distance to the left is a fine figure of an Indian hunter and his dog. Farther off, to the left, may be seen the large level field known as

The Common.—A flock of sheep roam over the grass, tended by a gray old shepherd and a very knowing shepherd dog, whose actions

in his care of the flock afford amusement and study for all interested in such matters. Instead of taking the Mall and going directly to the Lake, we may here take the first or second path to the right. Passing under the road, we follow the winding path down hill and under another stone bridge, to

The Museum and Menagerie.—Here a collection of birds and wild animals of various kinds and a museum of natural history is opened free, and an hour or more may be profitably spent in examining both. The objects are all close together, and it requires no special guidance to find them all. Having seen these things, take the same path back as far as the place where it divides just under three great willow trees. Keeping on, we pass another small play-ground for children, and keeping off to the left, soon come to a part of the drive. Crossing the roadway and taking the path to the right, and then keeping off in that direction, we come to a few stone steps, and then enter a long rustic arbor at the

Great Circle.—Here many of the pleasure-riders turn in, and driving round, view the prospect, or stop at the pretty stone cottage for lunch. From the arbor there is a view on one side down over the Mall, where the bands play, and over the terrace and the drive. The stone cottage to the right is

The Casino, a lunch-room or restaurant, and is much patronized by the visitors who come in carriages. Walking through the arbor, we may go down the steps and come out on

The Terrace.—This is the most striking and remarkable feature of the park. It is of a fine soft stone and covered with the most beautiful carvings. The central stairway goes down under the road, and the two side stairways are beyond the road. The three flights of stairs all meet below on the edge of the lake at the great bronze fountain, called Bethesda fountain, and representing the figure of an angel blessing the waters. Going down the central stairs, we enter an arched hall, devoted to a restaurant. The walls are beautifully decorated with colored tiles, and it makes a cool and pleasant spot for a slight lunch. The other stairways show the outside of the terrace, and give one an opportunity to examine the figures of birds and animals carved in the stone walls and massive balustrade. Passing the fountain below, we come to the boat landing on

The Lake.—This irregular body of water cannot all be seen at once from any one spot, and the best way to examine it is to take a boat-

ride. The trip takes about half an hour, and is very enjoyable. There are two classes of boats, one at a low price for all who choose to go with the general company, the other boats may be hired singly for a little larger fee. Boats may be hired with or without a boatman. The prices are placarded on the boat-house, and if the visitor has time, it is well worth while to take the trip. From the lake we may continue our walk by taking the path to the left of the terrace and following the shore of the lake. We soon come to a fine iron bridge over the lake, and from the top get a good view of the lake and the beautiful shores on both sides. The swans and other birds also make a feature of interest. Crossing the bridge, we enter the most interesting part of the whole park, known as

The Ramble.—As its name implies, this is a place where one may ramble for hours through shady paths, through mossy dells, over picturesque bridges, along winding lanes, among deep thickets, past bold rocks, and through woods and scattered grass. The paths, both small and great, wander in every conceivable direction, and cross each other in such a delightfully confusing way that there is no end of amusement in following them to see where they really do go. Arbors and seats are placed everywhere, and pretty views come as surprises everywhere. By taking the broad path from the bridge, a little to the left, we soon come to the donkey stand, where the children may indulge in a donkey ride if they are so inclined. Following the shore of the lake, we soon cross a rustic bridge, and mounting some steps, come to

The Schiller Monument.—It is a portrait bust, and is said to be a fine work of art. Turning to the right, we follow the signs pointing the way to

The Cave.—It is found in a deep rocky dell, and is worth visiting for the sake of the picturesque views it affords at both entrances, and for the solemn company of owls sitting inside. Passing through the cave, we may climb the steep steps beyond, and take the path overhead, or we may return by the way we came. If we return, the path may be taken to the left, and soon after to the right. This leads to a broad path up the hill to the right again. At the next turn we go to the left, and the path will lead us up over the rocks to the top of the hill, where stands

The Belvedere.—This is a stone tower or outlook, giving an extensive view over the park and the country round about. To the south may be seen the spires of the lower part of the city. To the west is the

Hudson and the country beyond. East of the East River are many small islands, the Sound, Brooklyn, and the Long Island shore. To the north lies the two great reservoirs, and beyond there is the upper part of the city, with a glimpse of High Bridge. At the foot of the tower on the east side the path round the reservoirs may be taken through a pretty valley of hedges. A few steps beyond, to the right, is a flight of stone steps leading down into the Ramble again. No particular directions need be given here. The visitor may wander where he likes, look at the rabbits, peacocks and squirrels, and easily find his own way back to the lake. Crossing by the bridge, we may take the path along the beach, and go part way round the lake to the right. Meeting the drive again, we come to the statue of "The Falconer," placed on a high rocky bank. Here the path along the roadside may be taken to the left, and presently we come to the Common again. Here is a bronze group of eagles, and another path leading past there to the Mall. Another path to the right leads to the little soda-fountain stand called

The Springs.—From this part we may keep off to the right, and by going round the Common, come out the Eighth avenue entrance on 59th street. By returning to the Mall, we may keep on down the driveway to the left, or to Fifth avenue and 59th street. At the end of the Mall, near the Marble Arch, the paths to the right along the roadway lead to Sixth and Seventh avenues. The path on the right-hand side leads to Seventh avenue, and the path on the left of the road goes to Sixth avenue. This walk does not by any means include all the park. It has shown nearly all the chief points of interest within easy reach, and placed them in such an order as to enable the stranger to see as much as possible in a short time. Another excellent plan of seeing a great deal of the park in a single walk, is to take the Sixth avenue elevated road to 81st street, and thence follow the main paths in a general south-eastern direction, diagonally across the park to the gate at Fifth avenue and 59th street.

The Metropolitan Museum.—If, when at the Lake, instead of crossing the bridge, we had continued northward along the east side, a short walk would have brought us to the Metropolitan Museum of Art, at Fifth avenue and 82d street, a red brick building of modern Gothic style, 218 feet long. It was opened to the public in 1880 by President Hayes, in behalf of the trustees. Its cost was about \$500,000. It contains the Di Cesnola collection of Cypriote archæological objects,

the Blodgett collection of Dutch and Flemish paintings, the Avery collection of pottery, and a great number of other curious and artistic articles. It is open to the public without charge on all week days, except Monday and Tuesday, when an admission fee of 25 cents is charged. The most important single object owned by the Museum is the painting, "Return of the Holy Family from Egypt," by Rubens. Almost facing the Museum, to the west, on a gentle elevation, stands

The Obelisk.—This monument of antiquity was given to New York in 1877, by Ismail Pacha, then Khedive of Egypt. With its companion, now in London, it was erected by Thutmes III. as an offering of praise to the sun-god, who had given him many victories. It is fully 3,400 years old. The hieroglyphics on one side have become unintelligible. The other inscriptions are invocations to the sun-god and adulations of Thutmes, and his descendant, Ramses. The difficult engineering feat of transporting the huge monolith to New York was undertaken by Lieutenant-Commander H. H. Gorringe, U. S. N. The Obelisk arrived in New York July 21, 1880, and the work of erection was completed February 22, 1881.

Museum of Natural History.—Nearly opposite the Museum of Art and the Obelisk, on the other side, and just outside the park proper, stands the fine fire-proof structure of the Museum of Natural History. The grounds occupy Manhattan Square, between Eighth and Ninth avenues, and from 77th to 81st streets. The present building, like the Art Museum, is but a single wing of the structure as designed. The corner-stone was laid by President Grant on June 2, 1874. Among the most interesting objects are the Verreaux natural history collection, the Eliot collection (North American birds), and the entire museum of Prince Maximilian of Neuwied. The Museum is open to the public without a charge on Wednesday, Thursday, Friday and Saturday.

Statues in the Park—In addition to the works of art already mentioned, there are many other busts and statues of distinguished authors, statesmen and heroes, and several fanciful pieces of statuary. In the Mall, besides Ward's Shakespeare, places of honor have been given to a bronze statue of Burns, modeled by John Steele; a fine statue of Scott, by the same artist, in a sitting posture; and a similar representation of Fitz-Greene Halleck, by Wilson MacDonald. A life-size statue of Prof. S. F. B. Morse, at the 72d street entrance; a bust of Mazzini, on the West Drive; the heroic bronze statue of Daniel Webster, modeled by Ball, also on the West Drive; the Seventh Regiment

CITY OF NEW YORK.

Memorial statue, representing a private in full uniform—one of the very best works of Mr. J. Q. A. Ward; a bust of Thomas Moore; and The Crouching Tiger, designed by Kemyss, are chief among attractions of this kind. A beautiful statue of San Bolivar was erected in 1884, and presented to the city by the President of Venezuela.

OTHER PARKS.

Besides CENTRAL PARK, New York has several smaller parks or squares which afford healthful and delightful breathing places for the congested population of this densely crowded city. Many of these smaller parks are beautiful and very attractive. Most of them are named below.

BATTERY PARK, at Broadway, Battery Place and State st., East and North Rivers, is the oldest and most famous.

BOWLING GREEN, at Lower Broadway and State st., is another relic of Revolutionary times.

BRONX PARK, between West Farms and Williamsbridge, contains 653 acres, on Bronx River.

BRYANT PARK, Sixth av., between 40th and 42d sts. See page 41.

CEDAR PARK, south of 158th st. and west of Mott av., contains 17 acres fronting on Harlem River.

CITY HALL PARK, Broadway and Park Row. Described on page 20.

CLAREMONT PARK, near east approach to Highbridge, contains 38 acres.

CROTONA PARK, east of N. Third av., between 170th and 175th sts., contains 135 acres; undeveloped.

EAST RIVER PARK fronts on East River, between 86th and 89th sts.

GRAMERCY PARK is a private park, between Third and Fourth avs. and E. 20th and E. 21st sts.

HAMILTON SQUARE, between Boulevard and Columbus av., and W. 63d and W. 66th sts.

HIGH BRIDGE PARK lies west of the approach to High Bridge, between Amsterdam av. and Harlem River.

MADISON SQUARE is between Broadway, Fifth av., Madison av., E. 23d and E. 26th sts., and is described on page 27.

MANHATTAN SQUARE, between Central Park, west, and Columbus av. and W. 77th and W. 81st sts.

MORNINGSIDE PARK, north of Central Park, at W. 110th st. and Manhattan ave., has 22 acres, and extends to W. 123d st.

MOUNT MORRIS SQUARE, in Harlem, is one of the most attractive and picturesque of the smaller squares. It is on Fifth av., between 120th and 124th sts.

PELHAM BAY PARK, in Westchester County, contains 1,700 acres fronting on Long Island Sound, west of City Island. When developed, it will be the largest New York park.

RIVERSIDE PARK is a narrow park, with a broad roadway west of the Boulevard, on the bank of the Hudson River, from 72d st. to 130th st., about three miles in length. The Riverside Drive is one of the most beautiful in the world.

ST. MARY'S PARK, in Morrisania, contains 25 acres; unimproved.

STUYVESANT SQUARE is bounded by Rutherford and Stuyvesant Places, and E. 15th and E. 17th sts., while Second av. runs through it from north to south. It was formerly a part of the old Peter Stuyvesant farm, and was a gift to the city.

TOMPKINS SQUARE, between Avenues A and B, and 7th and 10th sts.

UNION SQUARE is between Broadway and Fourth av., and 14th and 17th sts. See page 26.

VAN CORTLANDT PARK lies south of the Yonkers line, one mile east of the Hudson River. It contains 1,070 acres, and a parade ground for the militia.

WASHINGTON SQUARE is bounded by Waverly Place, Macdougall, 4th and Wooster sts. It is ornamented with lawns, trees, a fountain and various statues. The beautiful Washington Memorial Arch spans Fifth av. at the north side of the Park.

CITY OF NEW YORK.

EXCURSIONS ROUND ABOUT.

The vicinity of New York presents attractions for excursions in every direction. Long Branch, the fashionable sea-side resort, is within easy reach by rail from Jersey City, or by boat via Sandy Hook, and a short rail ride by the beach. Coney Island and Rockaway beaches are both reached by boats or rail. Each has good surf bathing. No finer trip for an afternoon can be found than to take the Iron Steamboat line (Pier 1, Battery,) to the Iron Pier at Coney Island, and thence wander along the shore, taking stages or marine railway, if desired, to Brighton Beach, Manhattan Beach, and the Oriental, taking the steamboat for return in the evening. Starin's Glen Island, to be reached by boats from foot of Cortland street, is also a most pleasant and popular resort. The rates, routes, and starting places of many excursion boats will be found elsewhere. Staten Island, still nearer the city, may be reached by boat in half an hour. Boats touching at places on the east side of the Island, take one quite near the Narrows, and within easy walking of the forts and heights. Boats for the north side of the island go through the long inlet known as the Kills, and passing a number of pretty villages, enter Raritan Bay, affording some charming views of the Jersey shore and Orange Mountains. Another line of boats run farther on, to Perth Amboy, and making a still more extended excursion. Other excursions may be made to Flushing, Jamaica, Babylon, and other points on Long Island, by rail and ferry. Boat excursions may be made on both the East and North River. Boats to Harlem leave every half hour from down town piers, and passing up East River, skirt the eastern side of the city, pass Blackwell's, Ward's and Randall's Islands, each with their public and charitable institutions, and entering Harlem River, stop near the Third avenue Bridge. Here other boats may be taken for High Bridge. This famous place of resort is noted for its great stone bridge carrying the Croton-water pipes over the deep valley, and its picturesque scenery. High Bridge may also be reached by the Ninth Avenue Elevated Railroad, and by rail from the Grand Central Depot. From High Bridge the cars may be taken up the Harlem River valley to Spuyten Duyvil, on the Hudson. The ride from this point down the river to 34th street gives a fine view of the Hudson and the Palisades, and passes the villages of Mount Washington, Carmansville, and Manhattanville, and the west side of the city, of which they form a part. Boats on the

CITY OF NEW YORK.

Hudson give excursions of varying length, from the little half-hour trip to Fort Lee to the all-day trip to Albany. Yonkers, Tarrytown, and West Point may all be visited by boat or rail within two hours. No more romantic and beautiful river scenery can be found in this country than on the Hudson, and the visitor should go up as far as West Point, even if he neglects everything else. The Hudson is New York's great natural show-piece, and if one is visited the other should be. Even in winter there is much to see from the car window, as the railroad clings to the shore the entire distance.


THE CEMETERIES.

There are eight great cemeteries near New York, and each is finely laid out and profusely ornamented with monuments. Greenwood, nearly a mile square, is located on Gowanus Heights, Brooklyn, and is easily reached by horse cars from South Ferry or Hamilton Ferry. It is 4 miles from Fulton Ferry and 2½ from Hamilton Ferry. The Cemetery of the Evergreens is also in Brooklyn, and may be reached by horse cars from Grand, Wall, Fulton, and Roosevelt street Ferries. Cypress Hills is just beyond the Evergreens, and is reached by cars from Fulton, South and Williamsburg Ferries. Woodlawn is near Fordham, on the line of the Harlem Railroad, and is reached by that line. New York Bay Cemetery is on the west shore of the Bay, two miles and a half beyond Jersey City. It may be reached by the Central N. J. R. R. (foot of Liberty street), or by Grand street and Ocean River horse cars, from Jersey City. Calvary Cemetery is at Newtown, L. I., and may be easily reached from the 10th street Ferry. It is the chief Roman Catholic cemetery of the city. Trinity Church Cemetery is located between 153d and 154th streets. To reach it, cars on the Hudson River Railroad, for Carmansville station, from 30th street station, or by the Boulevard street cars. Mount Olivet Cemetery is at Maspeth, L. I., some three miles and a half from Grand and Houston street Ferries. In addition to these are a number of minor cemeteries of less importance. Below is a list of all important cemeteries:

- BERGEN.—Office near Cemetery on Bergen av., Jersey City, 1½ miles from Cortland st. ferry.
- CALVARY.—Office, 266 Mulberry st., N. Y. Located near Newtown, Long Island, 1 mile from 10th st. ferry. Reached by Grand st. and 10th st. ferries and Newtown railroad.
- CITY.—Office, E. 11th st., cor. Third av., N. Y. On Hart's Island. By ferry from foot E. 110th st.

CITY OF NEW YORK.

- CHURCH OF THE HOLY TRINITY (R. C.)—Office, 133 Montrose av., Williamsburg. Grounds, $3\frac{1}{2}$ miles from Grand st. ferry.
- CYPRESS HILL.—Offices, 124 Bowery. Grounds on Myrtle av. and Jamaica plank road, 5 miles from Williamsburg ferries. Reached by cars from Fulton ferry.
- EVERGREENS.—Office at Cemetery. Grounds are 3 miles east of Brooklyn, L. I., on the Bushwick road. Cars from Fulton or Grand st. ferry.
- GREENWOOD.—Office, 30 Broadway, N. Y. Grounds on Gowanus Heights, Brooklyn, L. I., $3\frac{1}{2}$ miles from Fulton and 2 miles from Hamilton av. ferries. Reached by horse cars from both ferries.
- HOBOKEN.—Office, 80 Washington st., Hoboken, $2\frac{1}{2}$ miles from Weehawken ferry. Reached by Northern R. R. of N. J.
- LUTHERAN.—Office, 293 Broadway, N. Y. Grounds on the Jamaica turnpike, near Middle Village, L. I., 4 miles from Williamsburg ferries. Reached by railroad from S. 7th st. ferry, Williamsburg.
- MACHEPELAH.—Office, 160 W. 24th st., N. Y. Located at New Durham, Hudson Co., N. J., 3 miles from Weehawken ferry, foot of W. 42d st.
- MARBLE.—Office, 65 Second st., N. Y. Grounds in Second st., bet First and Second avs. Reached by the Second av. cars.
- MOUNT OLIVET.—Office, 67 Wall st., N. Y. Grounds near Maspeth, L. I., $3\frac{1}{2}$ miles from Grand and Houston st. ferries. Reached by Metropolitan av. cars from S. 7th st. ferry, Williamsburg.
- NEW YORK BAY.—Office, 5 Dey st., N. Y. Grounds on the west bank of New York Bay, $2\frac{1}{2}$ miles below Jersey City. Reached by horse cars from the Jersey City ferry.
- OAK HILL CEMETERY is on the west bank of the Hudson, near the village of Nyack, Rockland County, N. Y., 28 miles from N. Y. City.
- POTTER'S FIELD.—New York, on Ward's Island.
- POTTER'S FIELD.—Brooklyn, N. Y.—Is at Flatbush, L. I.
- ST. PETER'S (R. C.)—Office, Erie and 9th sts., Jersey City. Grounds on Jersey City Heights, $2\frac{1}{2}$ miles from Cortland st. ferry.
- TRINITY CHURCH.—Office, 5 Church st., N. Y. Grounds at 155th st. and Tenth av. Reached by Hudson River railroad, 152d st., or Ninth av. Elevated road.
- UNION.—Office, 192 Rivington st., N. Y. Grounds near Wyckoff av., Brooklyn, L. I., $3\frac{1}{2}$ miles from Division av. and Grand st. ferry.
- WOODLAWN.—Office, 48 E. 23d st., N. Y. Situated in Westchester Co., 7 miles from Harlem Bridge. Reached by Harlem railroad.
- WASHINGTON CEMETERY, L. I. Office, 291 Broadway. Reached by Hamilton ferry and Coney Island R. R.



Mount Sinai Hospital,
Lexington Avenue, between Sixty-sixth and Sixty-Seventh Streets.

CITY OF NEW YORK.

CHURCHES OF NEW YORK.

Hours of Service. On the Sabbath: 10½ A.M., generally; P.M. in winter, 3¼, and 4 in summer; evening, 7½. Week-day evening services, usually Wednesday, 7½ o'clock, M.—Morning services. A.—Afternoon services. E.—Evening services.

BAPTIST.

Alexander avenue, cor. 141st st.; Rev. C. H. Kimball.
 Amity, W. 54th st., near Eighth av.; M. and A.; Rev. L. Williams.
 Antioch, 26th st.; Rev. Granville Hunt.
 Bethel, German, Washington av. and 168th st.
 Calvary, W. 57th st., bet. 6th and 7th avs.; Rev. R. S. McArthur, D.D.
 Carmel, E. 123d st., n. 2d av.; Rev. A. L. Boyle.
 Central, 220 W. 42d st.; Rev. Walter M. Walker.
 Central Park, E. 83d st., near Second av.; Rev. C. V. Patterson.
 East Madison st., cor. Gouverneur; Rev. David E. Post.
 Emmanuel, Suffolk st., n. Grand; Rev. Samuel Alman.
 Epiphany, Madison av. and 64th st.
 Fifth avenue, W. 46th st., n. Fifth av.; Rev. W. H. P. Faunce; M. and A.
 First, Boulevard, cor. W. 79th st.; Rev. I. M. Haldeman; M. and A.
 First German, E. 14th st., near First av.
 First Harlem, Fifth av., cor. 126th st.
 First Swedish, 332 E. 20th st.; Rev. A. P. Ekman.
 First Mariner's, Oliver st., cor. Henry; Rev. J. C. Thoms.
 Lexington avenue, cor. 111th st.; Rev. John L. Campbell.
 Macdonal street, 24 Macdonal st.; Rev. Samuel J. Knapp.
 Madison avenue, Madison av., cor. E. 31st st.; Rev. H. M. Sanders; M. and E.
 Memorial, Washington sq., cor. So. Fifth av.; Rev. Edward Judson; M. and E.
 Mount Gilead, 22 E. 126th st.; Rev. B. H. Walker.
 Mt. Morris, Fifth av. and 126th st.; Rev. W. C. Bitting.
 North, 234 W. 11th; Rev. J. J. Bronner.
 People's, W. 48th st., n. Ninth av.; Rev. E. D. Garnsey.
 Pilgrim, West Farms; Frederick D. Story.
 Redeemer, 206 W. 131st st.
 Riverside, 92d st. and Amsterdam av.; Rev. James A. Francis; M. and E.
 Second German, 407 W. 43d st.
 Second, Harlem, 111th st., bet. Third and Fourth avs.
 Shiloh, E. 121st st.
 Sixth street Mission.

Sixteenth, 257 W. 16th st., n. Eighth av.; Rev. A. W. H. Hodder; M. and E.
 Twenty-third street, E. 23d st. and Lexington av.; M. and E.
 Tabernacle, 162 Second av.; Rev. D. C. Potter; M. and E.
 Trinity, E. 55th st., n. Lexington av.; M. and E.
 West 33d street, W. 33d st., n. Eighth av.; Rev. E. S. Holloway; M. and E.
 Tabernacle Church Mission, 331 E. 20th st.
 First Baptist Mission, Laight st., c. Varick.
 Bethesda Baptist Mission, 233 E. 33d st.
 German Baptist Mission, 112th st., near Lexington av.
 French Mission, 24 Macdonal st.
 Second Baptist Mission, Grand st., cor. Clinton; Rev. Samuel Almon.
 Bethany Baptist Mission, cor. Boulevard and 86th st.
 Berean Mission, 524 Broome st.
 Zion, 165 W. 26th; Rev. J. B. K. Butler.
 German Mission, Third av., n. 121st st.
 Chinese Missions, W. 53d st.; 162 Second av.; E. 55th st., n. Lexington av.

CONGREGATIONAL.


Bedford Park, Bainbridge av.
 Tabernacle, Sixth av., cor. W. 34th st.; Rev. W. A. Stinson, D.D.; M. and E.
 Central, W. 57th st., bet. 8th and 9th avs.; Rev. Wm. Lloyd, D.D.; M. and E.
 Madison av. Madison av., cor. 45th st.; M. and E.
 Pilgrim, Madison av. and 121st st.; Rev. S. H. Virgin.
 Welsh, 26 E. 11th st.; Rev. D. D. Davies.
 Tabernacle Bethany Mission, Tenth av., n. 36th st.
 Trinity, Washington av., cor. 176th st.
 Mission, W. 50th st., n. Eighth av.
 Alliance Chapel, 68th st., n. Broadway.
 Washington avenue, n. 166th st.
 Chinese Mission, Madison av., c. 121st st.

FRIENDS.

Meeting-house, E. 15th st., cor. Rutherford place
 Meeting-house (orthodox), E. 20th st., n. Third av.
 Meeting-house (orthodox), 135 W. 30th st.
 Meeting-house (orthodox), 305 E. 41st st.

GREEK.

Greek Mission Church, 951 Second av.



Deaf and Dumb Institute.

CITY OF NEW YORK.

JEWS.

Adaareth El, 135 E. 29th st.
 Adath Ysrael, E. 57th st., n. First av.
 Ahavath Chesed, Lexington av., c. E. 55th st.
 Beth El, Fifth av. and 76th st.
 Beth Hamidrash, 78 Allen st.
 Beth Hamidrash, 2d, 24 Chrystie st.
 Beth Hamidrash, 69 Ludlow st.
 Beth Israel Bikur Cholim, Lexington av., cor. E. 72d st.
 Bikur Cholim U. Kadischa, 63 Chrystie st.
 Bnai Israel, E. 4th st., n. Av. C.
 Bnai Jeshurun, Madison av., n. E. 65th st.
 Bnai Sholom, 630 Fifth st.
 Darech Amuno, 95 Sixth av.
 Emmannel, 43d st., cor. Fifth av.
 Poel Zedeck, W. 29th st., cor. Eighth av.
 Rodeph Scholem, 8 Clinton st.
 Shaari Berocho, E. 15th st., n. Third av.
 Shaari Roch Mim, 146 Norfolk st.
 Shaari Tephila, W. 44th st., n. Sixth av.
 Shaari Zedeck, 38 Henry st.
 Shaaer Hashamoin, 91 Rivington st.
 Shearith Israel, W. 19th st., n. Fifth av.
 Shearith Israel, 98 Av. C.
 Hand in Hand, E. 125th st., n. Fifth av.
 Gates of Hope, E. 86th st., n. Fourth av.
 Sons of Israel, 204 Chatham st.
 Holche Ioshev Vizoner, 44 E. Broadway.
 Ohab, Zedek, 70 Columbia st.
 Israel Kolwayer, 15 Pike st.


LUTHERAN.

Church of Christ, 648 Sixth st.; Rev. G. U. Wenner, 528 Fifth st.
 Church of our Saviour (Norwegian), 56 Monroe st.
 Courtlandt avenue, n. 155th st.
 Emigrant House Chapel, 26 State st.
 Epiphany, Third av. and E. 79th st.
 Gustavus Adolphus (Swedish), 153 E. 22d.
 Holy Trinity, 47 W. 21st st., n. Sixth av.
 Immanuel, 215 E. 83d st.
 Immanuel, 163 E. 87th st.
 Lather Chapel, 435 E. Houston st.
 Trinity, Av. B. cor. 9th st.
 St. Andrew's, W. 10th st., n. Seventh av.
 St. James', Madison av., cor. 73d st.
 St. John's, 217 E. 113th st., n. Third av.
 St. John's, 801 E. 169th st.
 St. John's, E. 170th st., n. Third av.
 St. John's, 81 Christopher st.
 St. Luke's, W. 42d st., n. Eighth av.
 St. Mark's, 323 Sixth st.
 St. Matthew's, 354 Broome st., cor. Elizabeth.
 St. Matthew's, Courtlandt av., n. 154th st.
 St. Paul's, 226 Sixth av.; Rev. Leo Koenig.
 St. Peter's, Lexington av., cor. 46th st.
 St. Paul's, W. 123d st., n. Seventh av.
 St. Paul's, 150th st., n. Robbins av.
 St. Stephen's Mission, 361 Broome st.

METHODIST EPISCOPAL.

Sabbath services in all the Methodist churches Morning and Evening.

Alanson, 52 Norfolk st.
 Allen street, 126 Allen st.
 Ashbury, 82 Washington sq.
 Bedford street, 28 Morton st.
 Beckman Hill, 321 E. 50th, n. Second av.
 Bethel ship, foot of Carlisle st.
 Broadway Chapel, Boulevard and 68th st.
 Calvary, Seventh av., cor. 129th st.
 Central, 58 Seventh av., cor. W. 14th st.
 Centenary, 166th st., cor. Washington av.
 Chelsea, 331 W. 30th st.
 Church of the Saviour, E. 109th st.
 Cornell Memorial, E. 76th st., n. Second av.
 Dnane, 294 Hudson st.
 Eighteenth street, 307 W. 18th st.
 Fifty-sixth street, 440 W. 56th st.
 Five Points Mission, 61 Park st.
 Forsyth street, 10 Forsyth st.
 Forty-fourth street, 461 W. 44th st.
 Forty-third street, 253 W. 43d st.
 German, 252 Second st.
 German Mission, 346 W. 40th st.
 Grace, 104th st., n. Ninth av.
 Hedding, 337 E. 17th st.
 Jane street, 13 Jane st.
 John street, 41 John st.
 Lexington av., Lexington av., c. E. 53d st.
 Madison avenue, cor. 60th st.
 Our Saviour, 109th st., n. Madison av.
 Perry street, 122 Perry st.
 Rose Hill, 223 E. 27th st.
 St. Andrew's, W. 76th st., n. Columbus av.
 St. James', Madison av., cor. 126th st.
 St. John's, 231 W. 53d st.
 St. Luke's, W. 41st st., n. Sixth av.
 St. Mark's (colored), 65 W. 35th st.
 Park avenue, Park av., cor. E. 86th st.
 St. Paul's.
 St. Paul's, German, E. 55th st., n. Second av.
 St. Stephen's, Kingsbridge.
 Second avenue, Second av., cor. 119th st.
 Second street, 276 Second st.
 Seventh street, 24 Seventh st.
 Sixty-first street, n. Third av.
 Thirtieth street, 331 W. 30th st.
 Thirty-fifth street, n. Tenth av.
 Thirty-seventh st., 223 E. 37th st.
 Trinity, 118th st., n. Second av.
 Twenty fourth street, 359 W. 24th st.
 Washington square, 137 West 4th st.
 Washington Heights.
 Willett street, 7 Willett st.
 Woodstock, 165th st., n. Boston rd.
 Yorkville, E. 86th st., n. Fourth av.
 Mission, 647 E. 16th st.
 " Broadway, cor. 69th st.
 Sixty-first street, 61st st., n. Third av.
 Mission, 197 Mott st.



The Presbyterian Hospital.
Madison and Fourth Avenues, and Seventh and Seventy-first Streets.

CITY OF NEW YORK.

Mission, 176 Franklin st.
Eleventh street Chapel, 545 E. 11th st., n. Avenue B.

Five Points Mission, 61 Park st.
German Mission, Pearl st., cor. Madison.
Willett Mission, Cannon st., n. Broome.
German Mission, 98 Eighth st., n. First av.
Emanuel Mission (colored), 87 Attorney st.
Wesley Mission, 87 Attorney st.
North New York, Willis av., c. 141st st.
Tremont.
Fordham.
West Farms.
Woodlawn.

Bethany Chapel, E. 123d st. and First av.
German Chapel, 156th st.
Chapel, Greenwich st., n. Warren.
Chapel, 135 Greenwich st.
Chapel, W. 56th st., n. Tenth av.
Emanuel Mission (colored), 67 Ridge st.
Swedish, 206 E. 11th st.
West Harlem, W. 125th st., n. Eighth av.
Chinese Mission, 14 Mott st.

AFRICAN METHODIST EPISCOPAL.

African Union, 161 W. 15th st.
Bethel, 214 Sullivan st.
Zion, 331 Bleecker st.
African Union, 124 W. 26th st.
Little Zion, E. 117th st., n. Fourth av.
Union, 1610 Second av.
African, 238 W. 50th st.
St. Paul, 158th st., n. Elton av.

FREE METHODIST.

Free Methodist, 329 W. 37th st.

CALVINISTIC METHODIST.

Welsh, 225 E. 13th st.

MORAVIAN.

Moravian Church, Lexington av., cor. E. 30th st.
Moravian Mission, 636 Sixth st.

PRESBYTERIAN.

Allen street, 61 Allen st., n. Grand. M. and A.
Bethany, 140th st., cor. Third av.; Rev. Geo. W. F. Birch.
Brick, Fifth av., cor 37th st. M. and A.; Rev. H. J. Van Dyke and Rev. J. H. McIlvaine.
Calvary, Madison av., cor. E. 113th st.; Rev. Jas. Chambers.
Canal street, Green st., n. Canal; Rev. E. P. Payson.
Central, W. 57th st., n. Broadway. M. and E.; Rev. Wilton Merle Smith, D.D.
Christ, 228 W. 35th st.; Rev. J. J. Lampe.
Covenant, 306 E. 42d st., n. 2d av.; pastor Rev. Geo. S. Webster. M. and A.
Covenant (colored), Prince st., cor. Sullivan st.

East Harlem, 116th st., n. 2d av.; Rev. J. G. Patterson.

Fifth avenue, Fifth av., cor. W. 55th st.; Rev. John Hall, D.D. M. and A.
First, Fifth av., cor. W. 12th st. M. and A.; Rev. Howard Duffield, D.D.

First, Tremont, Washington av., near 174th st.; Rev. S. P. Hillier.

Fourth avenue, 286 4th av., cor. E. 22d st.; Rev. John R. Davies, D.D. M. and E.

Fourteenth street, E. 14th st., c. Second av.; Rev. Henry T. McEwen. M. and E.

Fourth, W. 91st st. and West End av. M. and A. Rev. J. R. Kerr, D.D.

French Evangelical, 9 University place; Rev. H. L. Grandlicnard.

German, 290 Madison st.

Good Shepherd; Rev. A. F. Schauffler.

Harlem, E. 125th st., n. Fifth av.; Rev. Jas. S. Ramsay, D.D.

Knox, 72d st. and 2d av.; Rev. M. J. Smalley.

Madison square, Madison av., c. E. 24th st.; Rev. C. H. Parkhurst, D.D. M. and A.

Madison avenue, cor. 53d st.; Rev. C. L. Thompson, D.D. M. and E.

Mount Washington, Inwood. Rev. G. S. Payson.

Murray Hill, E. 40th st., n. Lexington av. M. and E.

New York, Seventh av., cor. 128th st.; W. W. Page, D.D.

North, Ninth av., c. W. 31st st.; Rev. S. B. Rossiter, D.D. M. and E.

Phillips, E. 73d st., cor. Madison av.; James E. Bushnell, D.D. M. and A.

Potts Memorial, Washington av., near 177th st.

Puritans, W. 130th st., n. 5th av.

Redeemer, E. 62d st., n. 2d av.

Riverdale, Rev. Ira S. Dodd.

Rutgers Riverside, Boulevard and W. 73d st.; Rev. R. R. Booth, D.D.

Scotch, 96th st., cor. Central Park West. M. and A. Rev. David G. Wylie, D.D.

Sea and Land, Market st., cor. Henry; Rev. Alex. D. Spronll. M. and E.

Second German, 435 E. Houston st.; Rev. Courad Doench, D.D.

Seventh, Broome st., cor. Ridge; Rev. John T. Wilds. M. and E.

Shiloh (colored), 169 W. 26th.

Spring street, 246 Spring st., near Varick; Rev. A. W. Halsey. M. and A.

Thirtieth street, 145 W. 13th st.; Rev. Walter D. Buchanan, D.D. M. and E.


Union Tabernacle, 139 W. 55th st.

University place, University pl., c. 10th st.; Rev. George Alexander, D.D. M. and A.

Washington Heights, 155th st., cor. Boulevard; Rev. John C. Bliss, D.D.

West Farms; Rev. Charles P. Mallery.

West, W. 42d st., n. Fifth av. M. and E.



WEST END PRESBYTERIAN CHURCH, Amsterdam Ave. and W. 105th Street.

CITY OF NEW YORK.

Westminster, 151 W. 23d st., n. Seventh av.; Rev. Robert F. Sample, D.D.
 West End, 105th st. and Amsterdam av.; Rev. John Balcolm Shaw, D.D.
 West Fifty-first street; Rev. Alex. D. King.
 West Twenty-third street, W. 23d st., n. Seventh av.; Rev. Frank F. Ellinwood, D.D. M. and E.
 Woodstock, 165th st., near Boston road.
 First Union, Yorkville, 145 E. 86th st.; Rev. Wm. R. Harshaw.
 Chapel of Brick Church, 228 W. 35th st., n. Seventh av.
 Chapel of Fifth av. Church, 127 Seventh av.
 Chapel, 244 E. 52d st.
 Alexander Chapel of Fifth av. Church, 7 and 9 King st.
 Mission of Fifth av. Church, 416 E. 14th st., n. First av.
 Chapel of First Church, 35 W. 12th st.
 Tabor Chapel of W. Twenty-third street Church, W. 23d st., n. Seventh av.
 Chapel of University place Church, 189 Wooster st.
 Emanuel Chapel of University place Church, Sixth st., near Avenue D.
 Bohemian Mission, E. 4th st., n. Av. C.
 Memorial Chapel of Madison square Church, E. 30th st., near Third av.
 German Mission of Madison square Church, 207 E. 30th st.
 Grace Chapel of Fourth avenue Church, 340 E. 22d st., near First av.
 Chinese Mission, 119 White and 246 Spring sts.
 Hope Mission of Fourth avenue Church, Avenue C, cor. Fourth st.
 Faith Chapel of West Church, 419 W. 46th st., near Ninth av.
 Memorial Chapel of Covenant Church, 306 E. 42d, near Second av.
 Mission of 14th street Church, E. 12th, near Avenue B.
 Mission of Seventh Church, 203 Rivington st.
 Krebs Mission (colored), 59 Thompson st. Chapel, 305 W. 30th st.
 Salem Mission of Scotch Church, 185 Spring st.
 Immanuel Mission of Scotch Church, 54 W. 15th st.
 Westside Chapel of Fourth Presbyterian Church, 439 W. 33d st.
 Bethesda Mission of Rutgers Presbyterian Church, 336 W. 29th.
 Goodwill Mission of Memorial Church, Second av., cor. 52d st.
 Mizpah Chapel of Central Church, Tenth av., n. W. 57th st.
 Mission of Murray Hill Church, 30 Stuyvesant st.

UNITED PRESBYTERIAN.

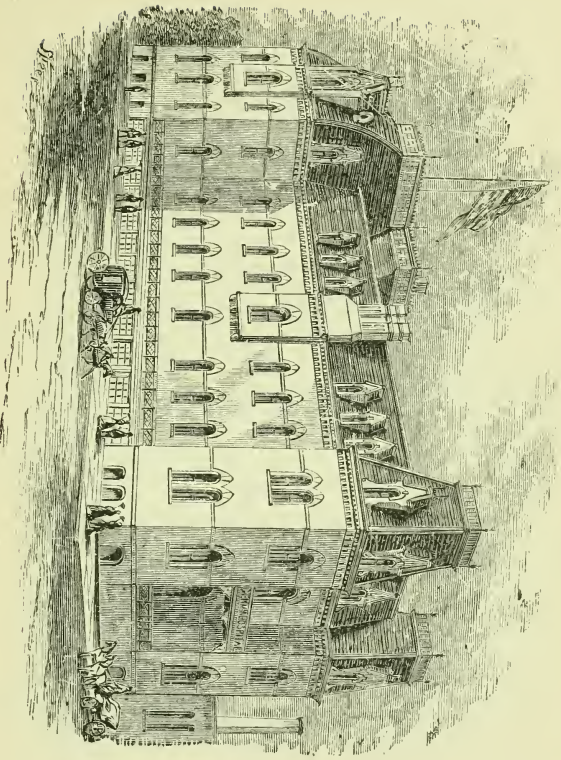
Jane street, 41 Jane st.
 Seventh avenue, 29 Seventh av.
 Seventh, 434 W. 44th st.
 Third, 41 Charles.
 West Twenty-fifth street, 161 W. 25th st.
 Harlem, E. 119th st., cor. Second av.
 Charles street Mission, Eighth av., cor. W. 34th st.
 Mission, Third av., cor. 86th st.
 Harlem, E. 116th, bet. 2d and Third avs.

REFORMED PRESBYTERIAN.

First, 123 W. 12th st.
 Second, 221 W. 39th st., near Seventh av.
 Third, 238 W. 23d st.
 Fourth, 365 W. 48th st., near Ninth av.
 Mission, 440 W. 4th st.

PROTESTANT EPISCOPAL.

Bishop, Rt. Rev. Henry C. Potter, D.D., LL.D.; See House, 29 Lafayette pl.
 Alexander avenue, cor. 142d st.
 All Angels', W. 81st st., near West End av.; C. F. Hoffman, D.D.
 All Saints', 286 Henry st.
 All Souls', Madison Ave. and E. 66th st. M. and E. R. H. Newton, D.D.
 Annunciation, 142 W. 14th st.; Rev. W. J. Seabury, D.D.
 Ascension, Fifth av., cor. Tenth st.; Rev. Percy S. Grant. M. and A.
 Beloved Disciple, Madison av., cor. 89th.
 Calvary, Fourth av., cor. E. 21st st.; Rev. Henry Y. Satterlee, D.D. M. and A.
 Chapel of Holy Comforter, 341 West st.
 Chapel of our Saviour, foot of Pike st., E. R.; R. J. Walker.
 Christ, Boulevard and W. 71st st.; Rev. J. S. Shipman, D.D.
 Christ's Church, Riverdale; Rev. J. W. Hegeman.
 Du St. Esprit, 30 W. 22d st. M. and E.
 Epiphany, E. 47th st., n. Lexington av.; Rev. C. R. Duffie, D.D.
 Grace, 800 Broadway. M. and A. Rev. W. R. Huntington, D.D.
 Grace Chapel, 132 E. 14th st.; Rev. G. F. Nelson.
 Grace, West Farms; Rev. A. J. Derbyshire.
 Grace, E. 116th st., n. 2d av.; D. B. Ray.
 Heavenly Rest, Fifth av., near E. 45th st.; Rev. D. Parker Morgan, D.D.
 Holy Apostles', Ninth av., cor. W. 28th st.; Rev. B. E. Backus, D.D.
 Holy Communion, Sixth av., cor. 20th st.; Rev. Henry Mottet, D.D.
 Holy Faith, 166th st., n. Boston av.
 Holy Innocents', 136th st., n. Seventh av.; Rev. M. L. Woolsey.
 Holy Martyrs', 39 Forsyth st.; J. Mollett.



GERMAN HOSPITAL, 4TH AVENUE AND 7TH STREET.

CITY OF NEW YORK.

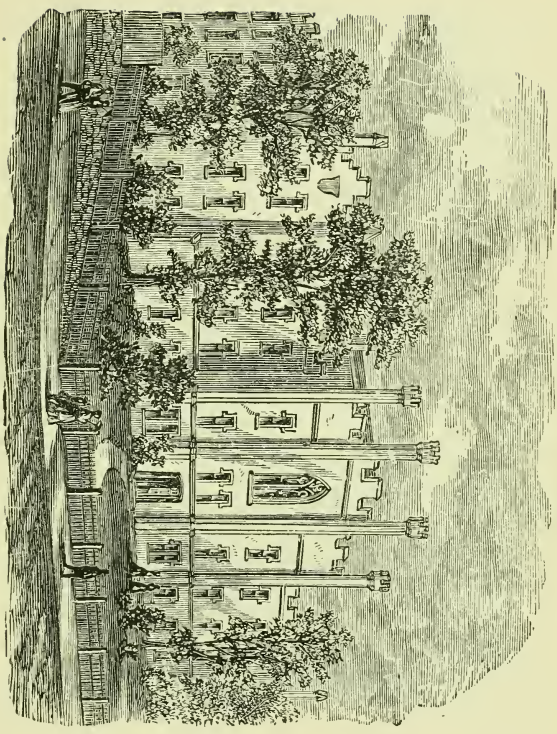
- Holy Sepulchre, E. 74th st., near Fourth av.; Rev. T. P. Hughes, D.D.
- Holy Trinity, Madison av., cor. E. 42d st.; Rev. E. W. Warren, M. and A. in summer; M. and E. in winter.
- Holy Trinity of Harlem, Fifth av., cor. 125th st.; Rev. C. DeW. Bridgeman.
- Incarnation, Madison av., cor. 35th st.; Rev. Arthur Brooks, M. and E.
- Incarnation Chapel of Reconciliation, 242 E. 31st st.
- Intercession, 158th st., cor. Eleventh av.; Rev. E. S. Burford.
- Mediator, Kingsbridge.
- Nativity, 70 Av. C; Rev. E. Kenny.
- Reconciliation, 242 E. 31st st.
- Reformation Chapel, 130 Stanton st.
- Redeemer, E. 82d st., cor. Fourth av.
- Santiago, 142 W. 14th st.; Rev. Z. V. Spinoza.
- Seamen's Chapel, Coenties slip.
- St. Ambrose, 117 Thompson st.
- St. Andrew's, 127th st., near Fourth av.; Rev. G. R. Vandewater, D.D.
- St. Ann's, 7 W. 18th st.; Rev. Edward H. Kraus.
- St. Ann's, St. Ann av., n. 140th st.; Rev. G. W. Harris, D.D.
- St. Barnabas Chapel, 306 Mulberry.
- St. Bartholomew's, Madison av., cor. 44th st.; Rev. D. H. Greer, D.D.
- St. George's, Rutherford pl., e. E. 16th st.; Rev. W. S. Rainsford, D.D. M. and A.
- St. Clement's, 108 W. 3d st.; Rev. P. J. Thompson, D.D. M. and E.
- St. Ignatius', W. 40th st., near Sixth av.; Rev. Arthur Ritchie.
- St. James', E. 71st st. and Madison av.; Rev. C. B. Smith, D.D.
- St. James' (Fordham); Rev. C. J. Holt.
- St. John Baptist, 259 Lexington av.; Rev. C. R. Duffie, D.D. M. and E.
- St. John Evangelist, 222 W. 11th st. M. and E. Rev. B. F. DeCosta.
- St. John's, 46 Varick st.; Rev. P. A. H. Brown, D.D. M. and A.
- St. Luke's, 483 Hudson st.; Rev. J. T. Patey, D.D. M. and A.
- St. Luke's, Convent av., cor. 141st st.
- St. Mark's, E. 10th st., cor. Second av.; Rev. J. H. Rylance, D.D. M. and E.
- St. Mary's, 128th st., near Tenth av.
- St. Mary's, E. 142d st. and Alexander av.
- St. Mary the Virgin, 228 W. 45th st.; Rev. T. McKee Brown.
- St. Matthew's, Columbus av. and 83d st.; Rev. H. Chamberlaine.
- St. Michael's, Amsterdam av., e. 99th st.; Rev. T. M. C. Peters, D.D.
- St. Paul's, Broadway, cor. Vesey st.; Rev. J. Mulcahey, D.D. M. and E.
- St. Paul's, Third av., n. 170th st.; Rev. T. R. Harris, D.D.
- St. Peter's, 340 W. 20th st.; Rev. Olin S. Roche, D.D. M. and A.
- St. Philip's (colored), 161 W. 25th st.
- St. Stephen's, 53 W. 46th st., near Sixth av.; Rev. C. R. Treat, M. and E.
- St. Thomas', Fifth av., cor. 53d st.; Rev. J. Wesley Brown, D.D. M. and A.
- St. Thomas' Chapel, E. 60th st., n. 2d av.
- St. Timothy, W. 57th st., near Eighth av.; Rev. Henry Lubeck, M. and E.
- Transfiguration, E. 29th st., n. Fifth av.; Rev. G. H. Houghton, D.D. M. and A.
- Transfiguration Chapel, W. 69th st. and Boulevard.
- Trinity, Broadway, opp. Wall st.; Rev. Morgan Dix, D.D. M. and A.
- Trinity, 166th st., n. Boston av.
- Trinity Chapel, 15 W. 25th st.; Rev. W. H. Vibbert, D.D. M. and A.
- Zion and St. Timothy, W. 57th st., near Eighth av. M. and E.
- Atonement Chapel of Zion Church, 418 W. 41st st.
- Calvary Chapel, 218 E. 2d st.
- St. George's Mission, Chapel of Free Grace, 408 E. 19th st.
- St. George's Mission, German, 420 E. 14th.
- St. George's Mission, Chapel of Bread of Life, 420 E. 14th st.
- St. Mark's Mission, 141 Avenue A. West Farms.
- Ascension Chapel of Shepherd's Flock, 330 W. 43d st.
- Ascension Chapel of Comforter, Greenwich st., cor. Jane.
- Mission Chapel of St. Thomas' Church, E. 60th st., near Second av.
- St. Chrysostom Chapel, Seventh av., cor. 39th st.; Rev. T. H. Sill.
- St. Augustine Chapel, 264 Bowery; Rev. A. C. Kimber, D.D.
- Bethlehem Mission, Ninth av., cor. 83d st.
- Mission Chapel, 130 Stanton.
- French, Fourth av., near 21st st.
- Italian, in San Salvatore, 305 Mulberry st.

REFORMED EPISCOPAL.

- First Reformed Episcopal, Madison av., cor. 55th st.; Rev. W. T. Sabine.
- Redeemer, W. 51st st., bet. Eighth and Ninth avs.

REFORMED.

- Bloomingdale, W. 68th st., c. Boulevard; Rev. Madison C. Peters.
- Collegiate, 2d av. and 7th st. M. and A.
- Collegiate, Fifth av., cor. 29th st.; Rev. David James Burrell, D.D. M. and E.
- Collegiate, Fifth av., cor. 48th st.; Rev. Edward B. Coe, D.D. M. and E.
- Collegiate, 77th st. and West End av.; Rev. Henry E. Cobb.



Institute for Blind.

CITY OF NEW YORK.

Fourth German Mission, 246 W. 40th st.,
n. Eighth av.; Rev. John H. Oerter.
Fordham.

German Evangelical Mission, 141 E.
Houston st.; Rev. Julius W. Geyer.

German Reformed Protestant, 129 Norfolk
st.; Rev. P. C. Erhardt.

Harlem, Third av., cor. 121st st.; Rev. J.
Elmendorf.

Hamilton Grange, W. 145th st., opp. Con-
vent av.; Rev. Chas. B. Chapin.

High Bridge; Rev. Henry M. Cox.

Holland, 279 W. 11th st.

Madison av., Madison av., cor. 57th st.;
Rev. E. A. Kittredge, D.D.

Melrose, Eton av., cor. E. 156th st.

Prospect Hill, E. 85th st., n. Second av.;
Rev. D. M. L. Quackenbush, D.D.
M. and A.

South, Madison av. and 39th st.; Rev.
Roderick Terry. M. and A.

St. Paul's, Third av., n. 146th st.; Rev. G.
Edwin Talmage.

Thirty-fourth st., 307 W. 34th st. M. and
E. Rev. Peter Stryker.

Union, 133 W. 11th st. M. and E. Rev.
H. V. S. Meyers.

Washington avenue, Washington av., c.
157th st.

West Farms.

Collegiate Mission, 169 W. 29th st. M.
and E.

Collegiate Mission, 514 Ninth av., n. 39th
Collegiate Mission, Seventh av., cor. 54th
st. M. and E.

Grace, Fulton st., n. William; Rev.
Joseph R. Dryce.

South Church Mission Chapel, 348 W.
26th st.; Rev. James Palmer.

German Evangelical Mission, 71 Av. B.
cor. Fifth st.; Rev. Jacob Schlegel.

German Evangelical Mission, Second av.,
N. W. cor. 52d st.; Rev. Louis Gobel.

ROMAN CATHOLIC.

Archbishop, Most Reverend Michael A.
Corrigan, D.D., 452 Madison av.

All Saints', 129th st. and Madison av.

Annunciation, W. 131st st., n. Broadway.

Assumption, W. 49th st., n. Ninth av.

Blessed Sacrament, W. 71st st., n. Amster-
dam av.

Cathedral of St. Patrick, Fifth av., cor.
59th and 51st sts.

Epiphany, Second av., n. 22d st.

Guardian Angel, 511 W. 23d st.

Holy Cross, 335 W. 43d st.

Holy Innocents, W. 37th st., n. B'way.

Holy Name of Jesus, Amsterdam av., n.
97th st.

Holy Rosary, 440 E. 119th st.

Immaculate Conception, 505 E. 14th st.

Immaculate Conception, E. 151st st., n.
Third av.

Most Holy Redeemer, 165 Third st.

Nativity, 46 Second av.

Our Lady of Angels, 236 E. 90th st.

Our Lady of Good Counsel, 236 E. 90th st.

Our Lady of Mt. Carmel, 475 E. 115th st.

Our Lady of Perpetual Help, 231 E. 61st

Our Lady of Mercy, Fordham.

Our Lady of Sorrows, 105 Pitt st.

Sacred Heart of Jesus, W. 55th st., n.
Ninth av.

Sacred Heart, High Bridge.

St. Agnes, E. Forty-third st., n. Third av.

St. Alphonsus', 228 So. Fifth av.

St. Andrew's, Duane st., cor. City Hall pl.

St. Ann's, 112 E. 12th st.

St. Anthony's, 143 Sullivan st.

St. Augustine's, 170th st., c. Franklin av.

St. Benedict (colored), 206 Bleecker st.

St. Bernard's, 334 W. 14th st., n. Ninth av.

St. Boniface, E. 47th st., n. Second av.

St. Bridget's, Av. B, cor. Eighth st.

St. Cecilia, 105th st., bet. First and Second
avs.

St. Columba's, 339 W. 25th st.

St. Cyril and Methodius (Bohemian),
Fourth st., bet. Av. B and Av. C.

St. Elizabeth, Broadway, cor. 187th st.

St. Francis, 139 W. 31st st.

St. Francis Xavier, 36 W. 16th st.

St. Gabriel's, E. 37th st., n. Second av.

St. James', 32 James st.

St. Jerome, Alexander av., cor. 137th st.

St. John Baptist, 209 W. 30th st., 159 E.
76th st.

St. John Evangelist, E. 55th st., n. Fifth
av.

St. John's, Kingsbridge.

St. Joseph's, Sixth av., cor. W. Washing-
ton pl.

St. Joseph's, 125th st., n. Columbus av.

St. Joseph's, Washington av., c. 176th st.

St. Joseph's (German), 85th st., n. First av.

St. Lawrence, E. 84th st., n. Park av.

St. Leo, E. 28th st., near Fifth av.

St. Mary's, 438 Grand st.

St. Mary Magdalen, E. 17th st., c. Av. B.

St. Michael's, 497 W. 32d st.

St. Monica, 404 E. 79th st.

St. Nicholas, 125 Second st.

St. Patrick's, Mott st., cor. Prince.

St. Paul's, W. 59th st., n. Ninth av.

St. Paul's, E. 117th st., n. Fourth av.

St. Peter's, Barclay st., cor. Church.

St. Rose of Lima, 32 Cannon st.

St. Stanislaus, 41 Stanton st.


St. Stephen's, 149 E. 23th st.

St. Teresa, Rutgers st., cor. Henry st.

St. Vincent de Paul, 127 W. 23d st.

St. Vincent Ferrer's, Lexington av., cor.
65th st.

Transfiguration, Mott st., cor. Park.



Bloomingdale Asylum for the Insane,
One Hundred and Seventeenth Street and Tenth and Eleventh Avenues.

CITY OF NEW YORK.

UNION OR UNDENOMINATIONAL CHURCHES AND MISSIONS.

Mariner's Church, cor. Madison and Catherine.
 Port Society Mission, Dover st., c. Water.
 Harlem Chapel, 2247 Second av.
 Howard Mission, 304 Fifth st.
 Wilson Mission, Av. A, cor. Eighth st.
 Church of the Strangers, Neilson pl. (Mercer st.), n. Eighth st.
 Olivet Chapel, 63 2d st.; Rev. A. F. Schanfler.
 Phelps Memorial Chapel, 316 E. 35th st.
 St. Paul, Evangelical, W. 34th, n. 8th av.
 Union Tabernacle, W. 35th st., n. B'way.
 Lebanon Chapel, 70 Columbia st.
 Carmel Chapel, 134 Bowery.
 Rose Memorial Chapel, 418 W. 41st st.
 Calvary Chapel, 153 Worth st.
 De Witt Chapel, 280 Rivington st.
 McAnley Missions, 316 Water st. and 104 W. 32d st.

UNITARIAN.

All Souls, Fourth av., cor. E. 20th st.; Rev. T. C. Williams.
 Messiah, Park av., cor. E. 34th st.; Rev. Robert Collyer.
 Fourth, Lenox av., cor. 121st st.

UNIVERSALIST.

Eternal Hope, 142 W. 81st st.
 Fourth, Fifth av., cor. 45th st.
 Our Saviour, W. 57th st., n. Eighth av.
 Mission, 127th st., n. Park av.
 Sawyer Memorial, 82 E. 126th st., n. Lexington av.

MISCELLANEOUS.

Bohemian Mission, E. 4th st., n. Av. C.
 Christian Israelites, 108 First st.
 Hebrew Christian, 17 St. Mark's place.
 German Evangelical Reformed, 97 Suffolk.
 Disciples, W. 56th st., cor. Eighth av.
 Evangelical Service, 23d st. and 8th av.
 Free Gospel Meetings, Cooper Union, E. German Evangelical, 138 W. 24th st. and 340 W. 53d st.
 Hebrew Christian Service, 25 7th st., 73 Allen st. and 6 Seventh st.
 Hungarian Mission, 63 Second st.
 Catholic Apostolic, 417 W. 57th st.
 Swedenborgian, 68 E. 35th st.
 Messiah, Second Advent.
 Welsh Church, 225 E. 13th st.
 Second Advent, 68 East Broadway.
 Second Advent, 405 Grand st.
 Second Advent, Cooper Union, Room 24.
 First Congregational Methodist, W. 24th st., n. Sixth av.
 German Swedenborgian, 141 Christie st.
 True Reformed Dutch, Perry, c. W. 4th.
 Mission, 118 W. 30th st.
 Mission, 180 Wooster st.

Mission, 650 Hudson st.
 Mission, 116 Water st.
 Mission, Third av., cor. 86th st.
 Mission, Third av., n. 114th st.
 Italian Mission, 155 Worth st.
 Mission, 345 W. 28th st.
 Star Mission, 169 W. 26th, n. Seventh av.
 Mission, Eighth av., cor. 34th st.
 Mission, 454 W. 29th st.
 Mission, 9th av., cor. 36th st.
 German Mission, W. 51st st., n. Tenth av.
 German Mission, Eighth av., n. 68th st.
 Disciples, Franklin av., cor. 169th st.
 West Side Mission, 402 W. 51st st.
 Mission, 209 E. 42d st.
 Eighth Ward Mission, 9 Ludlow pl., W. Houston st.
 Union Hall, Sixth av., n. 11th st.
 Mission, Essex st., n. Grand.

There are also societies of Spiritualists, four clubs of Free-Thinkers and Infidels, a company of Comte's followers and other circles of a similar character, who advertise meetings weekly, in various halls throughout the city.

NEW YORK CITY MISSIONS.

151 Worth st.
 174 Grand st.
 63 Second st.
 28 Rivington st.

MIDNIGHT MISSION.

Home, 260 Greene st.

MISSIONS AT THE FIVE POINTS.

Ladies' M. E. Mission, 61 Park st. Services every Sabbath at 3.30 P.M.
 House of Industry, 155 Worth st. Services every Sabbath at 3.30 P.M.

HOWARD MISSION.

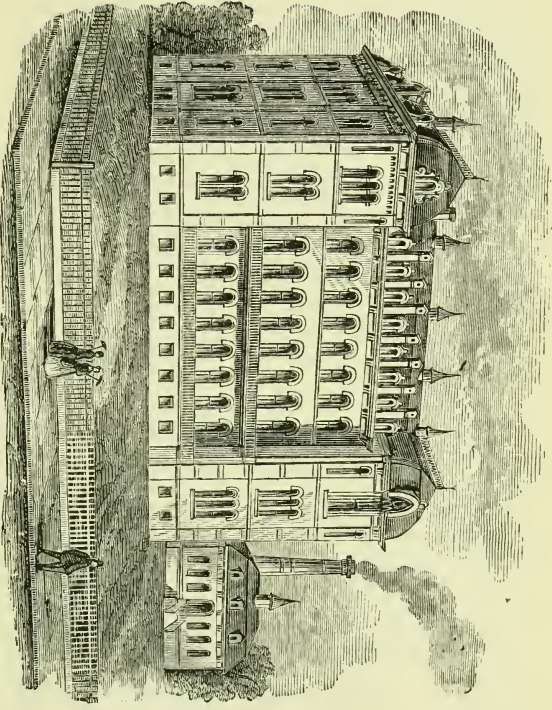
Howard Mission, 40 New Bowery. Services every Sabbath at 3.30 P.M.

CHURCHES FOR SEAMEN.

74 Madison st.
 Oliver st., cor. Henry.
 Market st., cor. Henry.
 Bethel, Pike st., East river.
 Bethel, Pier 11, North river.
 Bethel, 75 Beach st.
 Dover st., cor. Water.
 7 Coenties slip.
 34 Pike st.
 365 West st.

CHRISTIAN ASSOCIATIONS.

Young Men's Christian Association Library and Reading Room, open daily, Fourth av., cor. 23d st.; Bowery Branch, 215 Bowery; Harlem Branch, 5 W. 125th st.; Yorkville Branch, 153 E. 86th st.; German Branch, 142 Second av.; Railroad Branches, Grand Central Depot and 30th st. Depot.



Women's Hospital of the State of New York,
Forty-ninth and Fifthth Streets, Lexington and Fourth Avenues.

CITY OF NEW YORK.

Ladies' Christian Home Association.
Boarding House for Young Women,
27 and 28 Washington sq.
Branch Home, 308 Second av.
Women's Library, 48 Bleecker st.
Churchman's Reading Rooms, 1255 B'way.
Young Men's Institute, 222 Bowery.
German Young Men's Rooms, 6 Second st.
Young Women's Christian Association,
7 E. 15th st.
Woman's Library, 7 E. 15th st.
Christian Worker Home, 129 E. 10th st.
Central Y. M. C. A., Third av., e. 86th st.

COLLEGES AND SEMINARIES.

Academy of the Holy Cross, 343 W. 42d st.
Academy of Notre Dame, 218 E. 4th st.
Academy of Sacred Heart, 49 W. 17th st.
Bellevue (Medical), E. 26th st. & First av.
College of Music, 163 E. 70th st.
College of the City of New York, Lexington av. and E. 23d st.
Columbia College, Madison av., E. 49th st.
Eclectic (Medical), 1 Livingston pl.
General Theological Seminary of P. E. Church, W. 20th st. and Ninth av.
Hahnemann, 3 E. 53d st.
Homœopathic, Third av. and E. 23d st.
Hygieo-Therapeutic, 95 Sixth av.
Manhattan, W. 131st st., e. Boulevard.
Medical College for Women, 321 E. 15th st.
Metropolis Law School, 13 Astor pl.
N. Y. College of Dentistry, 23d st. and 2d av.
New York Free Medical College for Women, 51 St. Mark's pl.
Normal College, Park av. and E. 68th st.
Pharmacy University, 209 E. 23d st.
Physicians and Surgeons, W. 59th street and Columbus av.
Rutgers Female College, 56 W. 55th st.
School of Art for Women, Cooper Union.
School of Phonography and Typewriting for Women, Cooper Union.
St. Francis Xavier, 49 W. 15th st.
St. John's College, Fordham.
St. Louis, 15 W. 43d st.
U. S. Medical, 12th st., n. University pl.
University of the City of New York, 2 Washington sq.
University (Medical), E. 26th st., opp. Bellevue.
Union Theological Seminary, Park av. and 70th st.
Veterinary, 205 Lexington av.

CHARITABLE INSTITUTIONS.

DISPENSARIES.

Bellevue Bureau for Relief of Out Door Poor, foot of E. 26th st.
Bloomingdale, W. 99th st., n. Tenth av.
Central, 934 Eighth av.
Church of Holy Communion, 328 Sixth av.
Church of the Holy Trinity, 44 E. 43d st.

Demilt, 400 Second av.
Dental Infirmary, 245 E. 23d st.
Eastern, 57 Essex st.
Eclectic, 1 Livingston pl.
Elks' Benevolent and Protective Order, 114 E. 13th st.
For Women and Children, 321 E. 15th st.
German, 65 St. Mark's pl.
German, West Side, 411 W. 38th st.
Harlem, 4th av., n. 125th st.
Hoffman, 158 W. 28th st.
Homœopathic, 59 Bond; 228 E. B'way; 45 W. 48th; Third av., e. E. 23d; 307 E. 55th; 578 Ninth av.
Metropolitan Throat, 247 W. 49th st.
Mt. Sinai Hospital, E. 66th st., cor. Lexington av.
New York, Centre, e. White.
New York Ear, W. 36th st. and Ninth av.
New York Eye and Ear, 218 Second av.
N. Y. Free for Women, 51 St. Mark's pl.
New York Ophthalmic & Aural, 46 E. 12th
New York, for Children, 407 W. 34th st.
N. Y., for Skin Diseases, 101 E. 30th st.
New York Tumor, 101 E. 30th st.
New York, for Cancer, and Hospital, 106th st. and Eighth av.
N. Y., Throat and Chest, 47 University pl.
New York Homœopathic, 483 Seventh av.
New York Orthopaedic, 126 E. 59th st.
North East rn, 222 E. 59th st.
North Eastern Homœopathic, 307 E. 55th.
Northern, Waverly pl., e. Christopher st.
North Western, Ninth av., e. W. 36th st.
St. Chrysostom's, 55d Seventh av.
Twenty-third and Twenty fourth Wards, Westchester av., near Brook av.
Western, for Women and Children, 212 Ninth av.
Western Homœopathic, 413 W. 42d st.
Women's Institute, 39 W. 16th st.
Yorkville, 1307 Lexington av.
Yorkville, Homœopathic, 16 E. 84th st.

HOMES, HOSPITALS, AND ASYLUMS.


Adult Blind Aid Assoc'n, 351 W. 38th st.
Association for Befriending Children and Young Girls, 126 Second av.
Association for Improving the Condition of the Poor, 79 Fourth av.
Association for Relief of Aged and Indigent Females, 104th st. and Tenth av.
Baptist Home for Aged, E. 68th st., Lexington av.
Bellevue Hospital, foot of E. 26th st.
Bloomingdale Insane Asylum, Boulevard, cor. W. 117th st.
Board of United Charities, 9 E. 35th st.
Blackwell's Island Hospitals.
Boys' Lodging House, 128 Fulton st.
Chapin Home, 66th st., near Third av.
Children's Aid Society, 24 St. Mark's place.



College of the City of New York.
Leridon Avenue, corner of Twenty-third Street.

CITY OF NEW YORK.

- Children's Fold, Boulevard, c. W. 93d st.
 Children's Educational Relief Association,
 Office, 473 Grand st.
 Christian Home for Women, 314 E. 15th st.
 Christian Home for Intemperate Men, 48
 E. 78th st.
 Colored Home, 65th st., near First av.
 Colored Orphan Asylum, Boulevard, W.
 143d st.
 Day Nursery, 308 Mulberry st.
 Day Nursery, 243 W. 22d st.
 Dental Infirmary, 245 E. 23d st.
 Dramatic Fund Association, 1267 B'way.
 Emigrants' Refuge and Hospital, Ellis
 Island.
 Female Christian Home, 314 E. 15th st.
 Five Points House of Industry, 155 Worth
 Five Points Ladies' Mission, 61 Park st.
 Foundling Asylum, E. 68th st., Third av.
 Free Dormitory for Women, 54 W. 3d st.
 Free Training School for Women, 47 E. 10th
 Friends' Employment Soc., Rutherford pl.
 Friendly Society of St. Ambrose Church
 for Relief of Aged, 29 Charlton st.
 German Hospital, 77th st., n. Fourth av.
 Girls' Lodging House, 27 St. Mark's pl.
 Guild of St. Catherine, 262 Bowery.
 Hahnemann Hospital, Park av., n. 67th st.
 Hart's Island Hospital.
 Hebrew Orphan Asylum, 10th av. & 136th.
 Home for Old Men and Aged Couples,
 487 Hudson.
 Home for Aged and Infirm Deaf Mutes, 9
 W. 18th st.
 Home for Aged and Infirm Hebrews, 125
 W. 105th st.
 Home for the Aged of the Church of the
 Holy Communion, 330 Sixth av.
 Home for Aged Women, 3 Morris st.
 Home for Friendless Girls, Seventh av., c.
 W. 14th st.
 Home for Friendless Women, 86 W. 4th st.
 Home for Incurables, Fordham.
 Home for the Aged, 127 Cedar st.
 Home for the Aged, 179 E. 70th st.
 Home for the Blind, 219 W. 14th st.
 Home for the Friendless, 32 E. 30th st.
 Home for Respectable Aged and Indigent
 Females, 226 E. 20th st.
 Home for Sailors' Children, Staten Island.
 Boarding Home for Young Women, 27
 Washington sq.
 Home of the Holy Comforter (Episcopal)
 for Incurables, 54 W. 11th st.
 House and School of Industry, 120 W.
 16th st.
 House of the Evangelists, 52 Seventh st.
 House of Good Shepherd, ft. E. 90th st.
 House of the Good Shepherd, Rockland
 Co., 47 W. 25th st., N. Y.
 House of Mercy (P. E.), W. 86th st.
 House of Refuge, Randall's Island, Office,
 120 Broadway.
- House of Rest for Consumptives, Tre-
 mont, Dr. Watts, 49 W. 36th st.
 Howard Mission, 204 5th st.
 Infirmary for Women and Children, 321
 E. 15th st.
 Institution for Improved Instruction of
 Deaf Mutes, 904 Lexington av.
 Institution for the Blind, 9th av., c. 34th.
 Institution for Deaf & Dumb, 162d st., N. R.
 Institution of Mercy (R. C.), 51st st., n.
 Madison av.
 Institution of Ladies' Union Aid Society
 of M. E. Church, 251 W. 42d st.
 Isaac T. Hopper Home, 110 Second av.
 Isabella Heimath, 190th st. and Amster-
 dam av.
 Ladies' Union Relief Assoc., 5th av., 22d st.
 Leake and Watts Orphan, 112th st., 10th av.
 Lutheran Emigrant House, 16 State st.
 Lying-in Asylum, 85 Marion st.
 Magdalen Asylum, 88th st., n. Fifth av.
 Manhattan Eye and Ear Hospital, 233
 E. 34th st.
 Masonic Board of Relief, 6th av., c. 23d st.
 Methodist Episcopal Home, 10th av., 92d.
 Metropolitan Throat Hospital, 351 W. 34th.
 Midnight Mission, 260 Greene st.
 Morgue, E. 26th st. and East River.
 Mt. Sinai Hospital, Lexington av., E. 66th.
 National Asylum for Disabled Soldiers,
 41 Park row.
 Newsboys' Lodging House, New Cham-
 bers st., William and Duane sts.
 Newsboys' Home, 327 Rivington st.
 Nursery, Child's Hospital, and Lying-in
 Asylum, Lexington av., c. 51st st.
 N. Y. Eye and Ear Infirmary, 2d av., cor.
 13th st.
 N. Y. City Insane Asylum, Randall's Island.
 N. Y. Female Assistance Soc., 34 E. 24th
 N. Y. Society for Prevention of Cruelty to
 Children, 4th av. and 23d st.
 N. Y. Homœopathic Medical College,
 Third av., E. 23d st.
 N. Y. Hospital, 8 W. 16th st.
 N. Y. Infant Asylum, 10th av., c. 61st st.
 N. Y. Institute for Relief of Ruptured and
 Crippled, 42d st. and Lexington av.
 N. Y. Juvenile Asylum, 10th av., 176th st.
 N. Y. Medical College and Hospital for
 Women, 321 E. 15th st.
 N. Y. Ophthalmic Hospital, c. 23d st., 3d av.
 Old Gentlemen's Unsectarian Home, 521
 E. 120th st.
 Orphan Asylum Society, 73d st. and River-
 side Drive.
 Orphan Asylum of St. Vincent de Paul,
 211 W. 39th.
 Orphan Home and Asylum of P. E. Church,
 49th st., bet. 4th and Lexington avs.
 Peabody Home, West Farms.
 Presbyterian Home for Aged Christian
 Women, 73d st., n. Madison av.




The Association for the Benefit of Colored Orphans,
Asylum, One Hundred and Forty-third Street and Tenth Avenue.

CITY OF NEW YORK.

Presbyterian Hospital, 70th st. c. Park av.
 Protestant Half Orphan Asylum, 65 W.
 10th st.
Randall Island Hospitals.
 Roman Catholic Female Orphan Asylum,
 Madison av., 52d st.
 Roman Catholic Male Orphan Asylum,
 647 5th av.
 Roman Catholic Orphan Asylum, Girls,
 Madison av. and 51st st.
 Roman Catholic Protectory, Fordham.
 Roosevelt Hospital, 9th av., 59th st.
 Sailors' Home, 190 Cherry st.
 Sailors' Snug Harbor, 74 Wall st.
 Samaritan Home for the Aged, 414 W. 22d.
 Seaman's Fund and Retreat, 12 Old slip.
 Shepherd's Fold, 86th st., c. 2d av.
 Shelter for Men, 316 Water st.
 Shelter for Respectable Girls, 332 6th av.
 Sheltering Arms, 129th st., 10th av.
 Sisters of the Stranger, 4 Winthrop pl.
 Society for Relief of Poor Widows with
 Small Children, 143 8th st.
 St. Augustine's Guild, 264 Bowery.
 St. Barnabas' House, 304 Mulberry st.
 St. Elizabeth's Hospital, 225 W. 31st st.
 St. Francis' Hospital, 609 5th st.
 St. John Baptist House, 233 E. 17th st.
 St. John's Guild, 21 University pl.
 St. Johnland, St. Luke's Hospital.
 St. Joseph's Industrial Home, 81st st.,
 bet. 4th and Madison avs.
 St. Joseph's Home for Aged, 203 W. 15th.
 St. Joseph's Orphans, E. 89th st., c. Av. A.
 St. Luke's Home for Indigent Christian
 Females, 89th st. and Madison av.
 St. Luke's Hospital, 54th st. and 5th av.
 St. Mary's Hospital for Children, 407 W.
 34th st.
 St. Stephen's Home, 145 E. 28th st.
 St. Vincent's Home for Friendless Boys,
 215 W. 39th st.
 St. Vincent de Paul's Asylum, 215 W. 39th.
 St. Vincent's Hospital, 195 W. 11th st.
 Strachan (Margaret) Home, 103 W. 27th.
 Throat and Chest Diseases, 47 University pl.
 Trinity Chapel Home for Aged Women,
 207 W. 27th st.
 Union Home and School, 151st. c. Boulev'd.
 Water Street Mission and Home for
 Women, 273 Water st.
 Wartburg Orphan's Home, Mt. Vernon.
 Wilson Mission House and Home for
 Girls, 137 Avenue A. c. 8th st.
 Women's Aid Society and Home for
 Training Young Girls, 41 7th av.
 Women's Hospital, 50th st., n. 4th av.
 Working Women's Protective Union, 31
 Bleecker st.
 Women's Prison Association and the I. T.
 Hopper Home, 110 Amsterdam av.
 Young Women's Christian Assoc'n, 7 E. 15th
 Young Women's Aid Associat'n, 85 E. 4th.

HOTELS.

(E) means European Plan. (A) means
 American Plan. (A E) means American
 and European plan.
 Aberdeen (E), Broadway and 21st st.
 Albemarle (E), Broadway and 24th st.
 American, 15 Bowery.
 Anson (E), 79 Spring st.
 Arno (E), 1170 Broadway.
 Ashland (A E), 4th av. and 24th st.
 A-tor (E), 221 Broadway.
 Baneroft (E), Broadway, c r. 21st st.
 Barrett House, Broadway and 43d st.
 Belmont (E), 137 Fulton st.
 Belvedere (A E), 4th av. and 18th st.
 Berkeley (A), 20 Fifth av.
 Bowery (E), 395 Bowery.
 Brevoort (E), 11 Fifth av.
 Bristol (A E), 5th av. and 42d st.
 Bristol (E), 11th st., near 5th av.
 Brower (E), 24 W. 28th st.
 Broadway (E), 834 Broadway.
 Broadway Central (A), 671 Broadway.
 Bryant Park (E), 660 Sixth av.
 Brunswick (E), 26th st. and 5th av.
 Buckingham (E), 50th st. and 5th av.
 Bull's Head (A), 322 3d av.
 Burlington (A E), 10 W. 30th st.
 Cambridge (A), 5th av. and 33d st.
 Carleton (E), Frankfurt, cor. William st.
 Centennial (E), 8th av. and 51st st.
 Central (E), 272 West st.
 Central (E), 253 Canal st.
 Central Park (E), 7th av. and 59th st.
 Clarendon (A E), 4th av. and 18th st.
 Coleman (E), B'way and 27th st.
 Coliseum (E), 37 and 39 Bowery.
 Colonnade, 726 Broadway.
 Compton (E), 321 3d av.
 Continental (E), B'way and 20th st.
 Cosmopolitan (E), Chambers and West
 Broadway.
 Dey Street (E), 53 Dey st.
 Earle's (A), Canal and Centre sts.
 Eastern (E), 62 Whitehall st.
 Empire (E), 613 3d av.
 Endicott (A), Columbus av. and 81st st.
 Everett (E), 104 Vesey st.
 Everett (E), 17th st. and Fourth av.
 Fifth Avenue (A), 5th av. and 23d st.
 Frankenstein's (E), 413 Broome st.
 Franklin House (E), 387 4th av.
 Fulton Ferry, 2 Fulton st.
 Gerlach (A E), 57 W. 27th st.
 Germania (E), 137 Grand st.
 Gilbert (E), 182 Park Row.
 Gilsey (E), Broadway and 29th st.
 Gladstone (E), 59th st. and 8th av.
 Glenham (E), 3d av. and 20th st.
 Gramercy Park (A), E. 20th st.
 Grand (E), Broadway and 31st st.
 Grand View (A E), 59th st. and 6th av.



House of Refuge.

CITY OF NEW YORK.

Grand Union (E), 4th av. and 42d st.
 Grosvenor (A), 37 5th av.
 Hall's, Chambers st. and Park Row.
 Hamilton, 125th st. and 8th av.
 Hansfield's (E), 622 Grand st.
 Hankh's (A), 435 9th av.
 Hanover, 15th st. and 5th av.
 Hoffman (E), 1111 Broadway.
 Holland (A), 5th av. and 30th st.
 Hotel Albert (A), 11th st. and University pl.
 " America (A E), Irving pl., c. 15th st.
 " Bartholdi (E), B'way and 23d st.
 " Bradford, 65 E. 11th st.
 " Bristol (A E), 5th av. and 42d st.
 " Brunswick (E), 225 5th av.
 " De Logerot (A), 5th av. and 17th st.
 " Devonshire (A), 30 E. 42d st.
 " Espanola (A E), 116 W. 14th st.
 " Florence (E), 26th st. and B'way.
 " Grenoble (A), 7th av. and 56th st.
 " Jefferson (A), 106 E. 15th st.
 " Martin (A E), 21 University pl.
 " Monico, 7 E. 18th st.
 " Normandie, Broadway and 38th st.
 " Percival (E), 230 W. 42d st.
 " Shelburn, 5th av. cor. 36th st.
 " St. George, 825 Broadway.
 " St. Marc, 432 5th av.
 " St. Stephen, 48 E. 11th st.
 " Vanderbilt (A E), 44th st. and
 Vanderbilt av.
 Hygienic (A), 15 Laight st.
 Imperial, Broadway and 33d st.
 International (E), 17 and 19 Park Row.
 Kitsell House, 91 5th av.
 Langham (A), 657 5th av.
 Leggett's (E), 76 Park Row.
 Lenox (A), 72 5th av.
 Libbey (E), 386 4th av.
 Madison Avenue (A), M'dis'n av. c. 58th st.
 Marlborough, Broadway and 36th st.
 Mercantile (E), 762 Broadway.
 Merchants' (A), 39 Cortlandt st.
 Metropole (A), Broadway, near 42d st.
 Miller's (A), 37-41 W. 26th st.
 Mill's (A), 387 4th av.
 Monument (E), 6 Union sq.
 Morton (E), Broadway and 14th st.
 Mount Morris (E), 3d av. and 130th st.
 Murray Hill, Park av. and 40th st.
 Narragansett, E. 44th st.
 New Amsterdam (A), 4th av. and 21st.
 New England (A), 70 Bowery.
 New Netherland (A), 5th av. and 59th st.
 New Sailors' Home (A), 338 Pearl st.
 N. Y. and Brooklyn Bridge, 80 Park Row.
 Noakes', 219 Greenwich st.
 North River, 148 West st.
 Occidental (E), Broome st. and Bowery.
 Oriental (A), Broadway and 39th st.
 Pacify (E), 33 Bowery.
 Park (E), 9 Chatham st.
 Park Avenue (A), 32d st. and 4th av.

Plaza, 5th av. and 59th st.
 Prescott (A E), Broadway and Spring st.
 Progress, 206 Chatham st.
 Putnam (E), 360 4th av.
 Rapid Transit, 300 Bowery.
 Renaissance (E), 43d st and 5th av.
 Revere (E), 606 Broadway.
 Rochester, 114 Bleecker st.
 Sailors' Home (A), 190 Cherry st.
 Saint Andre (A E), 11 W. 11th st.
 " Cloud (E), Broadway and 42d st.
 " Denis (E), Broadway and 11th st.
 " James (E), 26th st. and Broadway.
 " Nicholas, B'way and Washing'n pl.
 " Omer (E), 6th av. and 23d st.
 " Stephen (E), 48 E. 11th st.
 Sauer's Fourth Av., 26th st. and 4th av.
 Savoy (A), 5th av. and 59th st.
 Sheridan (E), 159 Canal st.
 Sherwood (E), 5th av. and 44th st.
 Sinclair (E), 754 Broadway.
 Smith & McNell's (E), 197 Washing'n st.
 Stevens (E), 23 Broadway.
 Sturtevant (A E), 1186 Broadway.
 Summit (E), Canal and Bowery.
 Sweeney's (E), Chambers st. & Park Row.
 Sweet's, 4 Fulton st.
 Tremont (E), 663 Broadway.
 Union, 88 Bowery.
 Union Square (E), 16 Union sq.
 United States (E), Fulton and Water sts.
 Vanderbilt, Lexington av. and 42d st.
 Van Dyke (A), 28 Bowery.
 Vendome, Broadway and 41st st.
 Victoria (A), 5th av. and 27th st.
 Waldorf (A), 5th av. and 33d st.
 Warren (E), Canal and Elizabeth sts.
 Warwick, Broadway and 40th st.
 Wellington (A E), Madison av. & 42d st.
 Western Union (A E), 91 Cortlandt st.
 Westminster (A), Irving pl. and 16th st.
 West Side (E), 227 Sixth av.
 Winchester (E), Broadway and 31st st.
 Windsor (A), 5th av. and 46th st.
 Worth House, Broadway and 25th st

CLUBS.

Aldine, 75 5th av.
 American Athletic, 242 E. 120th st.
 American Jockey, 1 W. 25th st.
 American Kennel, 41 Broadway.
 American Yacht, 10 Wall st.
 Arion, Park av. and 59th st.
 Army and Navy, 28 W. 30th st.
 Aschenbroedel, 74 E. 4th st.
 Atalanta, W. 152d st. and Harlem river.
 Berkeley Ladies' Athletic, 23 W. 44th st.
 Blossom, 129 5th av.
 Calumet, 267 5th av.
 Century, 109 E. 15th st.
 City, 677 5th av.
 Colonial, 127 W. 72d st.
 Columbia College Boat, W. 159th st. and
 Harlem river.

CITY OF NEW YORK.

Coney Island Jockey, 173 5th av.
 Crescent, 514 Willis av.
 Columbia Yacht, ft. W. 86th st.
 Cosmopolitan Cricket, 74 W. 101st st.
 Cosmos, Washington sq., cor. Waverley pl.
 Delta Kappa Epsilon, 435 5th av.
 Delta Phi, 5 E. 27th st.
 Delta Upsilon, 8 E. 47th st.
 Democratic, 617 5th av.
 Down Town, 67 New st.
 Electric, 17 E. 22d st.
 Engineers, 10 W. 29th st.
 Federal, 645 Madison av.
 German, 13 W. 24th st.
 German Lese Verein, E. 55th st. & 3d av.
 Goethe, 126 Fulton st.
 Grolier, 29 E. 32d st.
 Harlem, 123d st., n. Lenox av.
 Harmonie, W. 42d st., n. 5th av.
 Harvard, 27 W. 44th st.
 Hudson River Yacht, W. 74th st. & N. R.
 Knickerbocker, 32d st. and 5th av.
 Knickerbocker Athletic, 249 5th av.
 Lambs, 34 W. 26th st.
 Lawyers', 120 Broadway.
 Long Island Jockey, 69 Wall st.
 Lotus Club, 147 5th av.
 Manhattan, 34th street and 5th av.
 Manhattan Chess, 31 W. 27th st.
 Manhattan Yacht, ft. E. 89th st.
 Mendelssohn Glee, 113 W. 40th st.
 Metropolitan, 751 5th av.
 Monmouth Park Ass'n, 60 Madison av.
 Narragansett, 307 W. 54th st.
 National Cross Country Ass'n, 32 Nassau st.
 New England.
 New Manhattan Athletic, Madison av.,
 cor. 45th st.
 New York, 5th av. and 35th st.
 N. Y. Caledonian, 8 Horatio st.
 N. Y. Chess, 52 Union sq.
 N. Y. Camera, 314 5th av.
 N. Y. Press, 120 Nassau st.
 N. Y. Southern, 18 W. 25th st.
 N. Y. Turf Club, Madison av., c. E. 26th st.
 N. Y. Yacht Club, house at Staten Island,
 67 Madison av.
 Nineteenth Century, 709 Madison av.
 Ohio, 236 5th av.
 Old Guard, 5th av., cor. 14th st.
 Players, 16 Gramercy park.
 Press, 120 Nassau st.
 Progress, 5th av., cor. 63d st.
 Psi Upsilon, 64 W. 39th st.
 Racquet, 27 W. 43d st.
 Republican, 450 5th av.
 St. Nicholas, 7 W. 44th st.
 Salmagundi, 49 W. 22d st.
 Seawanhaka Yacht, 7 E. 32d st.
 Sigma Phi, 9 E. 27th st.
 Sorosis, 212 5th av.
 Tenderloin, 114 W. 32d st.
 Tennis, 212 W. 41st st.

Torry Botanical, 41 E. 49th st.
 Travelers, 124 5th av.
 Tuxedo, 59 Liberty st.
 Union, 1 W. 21st st.
 Union League, 1 E. 39th st.
 University, 32 E. 26th st.
 Westminster Kennel, 44 Broadway.
 West Side Republican, 204 W. 82d st.
 Whist, 18 W. 30th st.
 Women's Press, 125 E. 23d st.
 Women's University, 23 W. 44th st.
 Xavier, 29 W. 16th st.
 Zeta Psi, 148 W. 34th st.

BANKS.

*Those marked * are State Banks; all others are National Banks.*

American Ex. National, 128 Broadway.
 *Astor Place, 23 Astor pl.
 *Bank of America, 46 Wall.
 Bank of British North America, Agency,
 52 Wall st.
 Bank of California, Agency, 16 Wall st.
 Bank of Montreal, Lang & Watson,
 Agents, 59 Wall st.
 *Bank of North America, 44 Wall st.
 Bank of New York, National Banking As-
 sociation, 33 William st.
 *Bank of the Metropolis, 29 Union sq.
 Bowery National, 62 Bowery.
 Canadian Bank of Commerce, 16 Ex-
 change pl.
 Central National, 320 Broadway.
 Chase National, 15 Nassau st.
 Chatham National, 196 Broadway.
 Chemical National, 270 Broadway.
 Cheque Bank of London, 2 Wall st.
 Citizens' National, 401 Broadway.
 Clearing House, 14 Pine.
 *Clinton, 87 Hudson st.
 *Colonial, 699 Columbus av.
 *Columbia, 501 5th av.
 Commercial National, 78 Wall st.
 Continental National, 7 Nassau.
 Corbin Banking Co., 115 Broadway.
 *Corn Exchange, 13 William.
 East River National, 680 Broadway.
 *East Side, 135 Grand st.
 *Eleventh Ward, 147 Avenue D.
 *Empire State, 640 Broadway.
 Fifth Avenue, 5th av. and 44th st.
 Fifth National, 300 3d av.
 First National, Wall st. and Broadway.
 *Fourteenth Street, 3 E. 14th st.
 Fourth National, 16 Nassau.
 Franklin National, 187 Greenwich st.
 Fulton National, 37 Fulton.
 Gallatin National, 36 Wall st.
 *Gansevoort, 356 W. 14th st.
 Garfield National, 79 W. 23d st.
 *German-American, 50 Wall st.
 *German Exchange, 330 Bowery.
 *Germania, 215 Bowery.

CITY OF NEW YORK.

*Greenwich, 402 Hudson.
 Hamilton, 215 W. 125th st.
 Hanover National, 13 Nassau st.
 *Home, 312 W. 42d st.
 *Hudson River, Columbus av., cor. 72d st.
 Importers' and Traders' National, 247 Broadway.
 Irving National, 287 Greenwich st.
 Leather Manufacturers' Nat., 29 Wall st.
 Lincoln National, 32 E. 42d st.
 *Madison Square, 5th av., c. W. 25th st.
 *Manhattan Company, 40 Wall st.
 Market National, 81 Fulton st.
 *Mechanics' & Traders' National, 486 Broadway.
 Mechanics' National, 33 Wall st.
 Mercantile National, 191 Broadway.
 Merchants' Bank of Canada (Agency), 61 Wall st.
 Merchants' National, 42 Wall st.
 Merchants' Exchange Nat., 257 B'way.
 *Mount Morris, 4th av. and 125th st.
 *Murray Hill, 760 3d av
 *Mutual, 8th av., cor. 34th st.
 *Nassau, 7 Beekman st.
 National Bank of Commerce, 29 Nassau st.
 National Bank of Deposit, 55 Liberty st.
 National Bank of the Republic, 4 Wall st.
 National Bank of the State of New York, 35 William st.
 National Broadway, 237 Broadway.
 Nat. Butchers' and Drovers', 124 Bowery.
 National City, 52 Wall st.
 National Park, 214 and 216 Broadway.
 National Shoe and Leather, 271 B'way.
 Nevada Bank, Agency, 62 Wall st.
 N. Y. County National, 79 8th av.
 N. Y. Nat. Exchange, 136 Chambers st.
 *N. Y. Produce Exchange, 2 Broadway.
 *Nineteenth Ward, 953 3d av.
 Ninth National, 409 Broadway.
 *Oriental, 122 Bowery.
 *Pacific, 470 Broadway.
 *People's, 395 Canal st.
 Phoenix National, 45 Wall st.
 *Plaza, 5th av. and 58th st.
 *Riverside, 8th av. and 57th st.
 Seaboard, 18 Broadway.
 Second National, 190 5th av.
 Seventh National, 184 Broadway.
 Sixth National, B'way and W. 35th st.
 St. Nicholas National, 120 Broadway.
 *State, 378 Grand st.
 Southern National, 78 Wall st.
 Third National, 22 Nassau st.
 Tradesmen's National, 291 Broadway.
 *Twelfth Ward, 153 E. 125th st.
 *Twenty-third Ward, 3d av. and 146th st.
 *Union Square, 8 Union square.
 United States National, 41 Wall st.
 Washington National, 1 Broadway.
 Western National, 120 Broadway
 *West Side, 487 8th av.

SAVINGS BANKS.

American, 2 E. 42d st.
 Bank of Savings, 280 4th av.
 Bowery, 130 Bowery.
 Broadway, 4 Park pl.
 Central, 8th av. and 125th st.
 Citizens', 58 Bowery.
 Dollar, 3d av. and 146th st.
 Dry Dock, Bowery and 3d st.
 East River, 3 Chambers st.
 Emigrant Industrial, 51 Chambers st.
 Excelsior, 118 W. 23d st.
 Franklin, 658 8th av.
 German, 4 Union sq.
 Greenwich, 168 6th av.
 Harlem, 2281 3d av.
 Institution for the Savings of Merchants' Clerks, 20 Union sq.
 Irving, 96 Warren st.
 Manhattan, 644 Broadway.
 Metropolitan, 1 3d av.
 New York, 81 8th av.
 North River, 474 8th av.
 Seaman's, 74 Wall st.
 Twelfth Ward, 233 W. 125th st.
 Union Dime, Broadway and 32d st.
 United States, 1048 3d av.
 West Side, 154 6th av.

TRUST COMPANIES.

Am. Loan and Trust Co., 113 B'way.
 Atlantic Trust Co., 39 William st.
 Bank of New York, 48 Wall st.
 Central Trust Co., 54 Wall st.
 Equitable Trust Co., 32 Pine st.
 Farmers' Loan and Trust Co., 22 William
 Fidelity Trust Co., 37 Wall st.
 Hamilton Trust Co., 150 Broadway.
 Holland Trust Co., 7 Wall st.
 Knickerbocker, 5th av. and 27th st.
 Manhattan Trust Co., 10 Wall st.
 Mercantile, 120 Broadway.
 Metropolitan Trust Co., 37 Wall st.
 Mutual Trust Co., 39 Broadway.
 N. Y. Guaranty and Indemnity, 52 B'way.
 N. Y. Life Ins. and Trust Co., 52 Wall st.
 N. Y., N. E. & Western Invest. Co., Pine, cor. Nassau st.
 Real Est. Loan and Trust Co., 58 New st.
 Union Trust Co., 71 Broadway.
 United States Trust Co., 49 Wall st.
 Washington, 280 Broadway.

SAFE DEPOSIT COMPANIES.

American, 2 E. 42d st.
 Bankers' Safe Deposit Co., Wall, c. B'way.
 Bank of New York, 48 Wall st.
 Central Park Safe Deposit Co., 7th av. and 58th st.
 Central Safe Deposit Co., 3 E. 14th st.
 Fifth Avenue Safe Dep. Co., 23d, c. 5th av.
 Garfield Safe Deposit Co., 75 W. 23d st.
 Lincoln Safe Deposit Co., 32 E. 42d st.
 Manhattan Safe Deposit, 346 Broadway.



SEAMAN'S BANK FOR SAVINGS.

74 and 76 Wall Street, corner of Pearl.

CITY OF NEW YORK.

Manhattan Warehouse, Lexing'n av. c. 42d.
 Mercantile Safe Deposit Co., 122 B'dway.
 Merchants' Loan & Trust Co., 58 New st.
 Mt. Morris Safe Dep. Co., 4th av. & 125th.
 Nassau Safe Deposit, Nassau, c. Beekman.
 National Park Bank, 214 and 216 B'way.
 N. Y. County National Bank, 79 8th av.
 N. Y. Produce Exchange, 2 Broadway.
 N. Y. Stock Exchange, 10 Broad st.
 North River Bank, 187 Greenwich st.
 Safe Deposit Co. of New York, 140, 142,
 146 Broadway, cor. Liberty st.
 State Safe Deposit Co., 35 William st.
 Stuyvesant Safe Deposit Co., 1 3d av.
 Tiffany & Co., 15 Union sq.
 Union Bank, 747 Fifth av.
 West Side Bank, 487 8th av.

POLICE STATIONS.

Headquarters, 300 Mulberry st.
 House for Detention of Witnesses, 203
 Mulberry st.

PRECINCT.	LOCATION.
1	Old slip and Front st.
2	99 Liberty st.
3	City Hall.
4	9 Oak st.
5	17 and 19 Leonard st.
6	19 Elizabeth st.
7	247 Madison st.
8	128 Prince st.
9	94 Charles st.
10	205 Mulberry st.
11	105 Eldridge st.
12	178 Delancey st.
13	Union Market
14	81 First av.
15	253 Mercer st.
16	230 W. 20th st.
17	34 E. 29th st.
18	327 E. 22d st.
19	137 W. 30th st.
20	434 W. 37th st.
21	160 E. 35th st.
22	347 W. 47th st.
23	163 E. 51st st.
24	150 W. 68th st.
25	153 E. 67th st.
26	134 W. 100th st.
27	432 E. 88th st.
28	177 and 179 E. 104th st.
29	126th st., near Lex. av.
30	125th st., near 9th av.
31	High Bridge
32	10th av. and W. 152d st.
33	160th st. and 3d av.
34	1925 Bathgate av.
35	35 Kingsbridge.
36	Pier A, No. River.
37	Pier A, No. River.

SUB-STATIONS.—Grand Central Depot,
 Sanitary, and Detective Squads, 300 Mul-
 berry st.

COURTS.

POLICE COURTS.

1. District at the Tombs, Centre, cor. Franklin st.
2. District at Jefferson Market, 125 Sixth av., cor. W. 10th st.
3. District at 69 Essex st.
4. District at E. 57th st., n. Lexington av.
5. District at 121st st. and Sylvan place, bet. 4th and Lexington avs.
6. District at East 158th st., cor. 3d av.

CRIMINAL COURTS FOR THE CITY AND COUNTY OF NEW YORK.


Oyer and Terminer. County Court House. Terms, first Monday in February, April, June, and November.
 General Sessions, New Criminal Court Building, c. Franklin and Centre sts., held by the Recorder or City Judge. Terms, first Monday in each month.
 Special Sessions, New Criminal Court Bldg. by three Justices of Special Sessions, on Monday, Tuesday, Wednesday, Thursday and Friday at 10½ A. M.

CIVIL COURTS.

The City Court is held at the City Hall. The United States Courts are held in the Post Office Building. The Common Pleas, Superior and Supreme Courts are held in the County Court House. The following are the locations of the District Courts: 1st—Chambers st. cor. Centre st. 2d—514 Pearl st. 3d—125 Sixth av. 4th—30 1st st. 5th—154 Clinton. 6th—61 Union pl. 7th—151 E. 57th st. 8th—200 W. 22d st. 9th—2061 Lexington av. 10th—158th st. and 3d av. 11th—919 Eighth av.

BRANCH POST OFFICES.

Station A	21 East Houston st.
" B	380 Grand st.
" C	95 Bank st.
" D	25 3d av.
" E	322 and 324 Seventh av.
" F	401 3d av.
" G	928 8th av.
" H	Lexington av. cor. 44th st.
" J	213 West 125th st.
" K	203 East 86th st.
" L	117 East 125th av.
" M	Cor. 157th st. & Amsterdam av.
" O	30 West 13th st.
" P	Produce Exchange Building.
" R	Cor. 3d av. and 150th st.
" S	Kingsbridge.
" T	Tremont av., near 4th av.
" V	97 Hudson st.
" W	551 Columbus av.
" Y	1162, 3d av.
"	High Bridge. Cor. Sedgewick av.



Tombs.

MARKETS.

Washington—North River and Vesey st.
 Fulton—E. River, Fulton, Beekman sts.
 Catharine—East River and Catharine st.
 Centre—Grand and Centre sts.
 Essex—Grand and Ludlow sts.
 Tompkins—3d av., 6th to 7th sts.
 Jefferson—6th and Greenwich avs.
 Clinton—North River, Canal & Spring sts.
 Union—Second and Houston sts.
 Gouverneur—East River, cor. Water st.
 New West Washington—North River and Little W. 12th st.

DISTANCES IN THE CITY.*

From Battery	to Rector st.	Mile	$\frac{1}{4}$
"	"	to Fulton st.	$\frac{1}{4}$
"	"	to City Hall	$\frac{1}{4}$
"	"	to Leonard st.	1
"	"	to Canal st.	$1\frac{1}{4}$
"	"	to Spring st	$1\frac{1}{2}$
"	"	to E. Houston st.	$1\frac{3}{4}$
"	"	to E. Fourth st.	2
"	"	to E. 9th st.	$2\frac{1}{4}$
"	"	to E. 14th st.	$2\frac{1}{2}$
"	"	to E. 19th st.	$2\frac{3}{4}$
"	"	to E. 24th st.	3
"	"	to E. 29th st.	$3\frac{1}{4}$
"	"	to E. 34th st.	$3\frac{1}{2}$
"	"	to E. 38th st.	$3\frac{3}{4}$
"	"	to E. 44th st.	4
"	"	to E. 49th st.	$4\frac{1}{4}$
"	"	to E. 54th st.	$4\frac{1}{2}$
"	"	to E. 58th st.	$4\frac{3}{4}$
"	"	to E. 63d st.	5
"	"	to E. 68th st.	$5\frac{1}{4}$
"	"	to E. 73d st.	$5\frac{1}{2}$
"	"	to E. 78th st.	$5\frac{3}{4}$
"	"	to E. 83d st.	6
"	"	to E. 88th st.	$6\frac{1}{4}$
"	"	to E. 93d st.	$6\frac{1}{2}$
"	"	to E. 97th st.	$6\frac{3}{4}$
"	"	to E. 102d st.	7
"	"	to E. 107th st.	$7\frac{1}{4}$
"	"	to E. 112th st.	$7\frac{1}{2}$
"	"	to E. 117th st.	$7\frac{3}{4}$
"	"	to E. 121st st.	8
"	"	to E. 126th st.	$8\frac{1}{4}$
"	"	to High Bridge	10
"	"	to north'n city b'ndary	15

* In the part of the city laid out in regular squares, twenty blocks (on the avenues) make a mile.

FIFTH AVE. STAGE LINE.

Leaves South 5th av. and Bleecker st. and runs through South 5th av. to 5th av. to 86th st. First stage leaves 86th st. at 7.30 A. M., and Bleecker st. at 8 A. M. Last stage leaves 86th st. at 10.00 P. M., and Bleecker st. at 11 P. M.

CAB FARES.

For two-seated cabs or hansoms, first mile, 50 cents; for each succeeding mile or any fraction of a mile, 25 cents.

For four-seated cabs, first mile, 75 cents; for each succeeding mile or any fraction of a mile, 50 cents.

For the use of a cab by the hour, whether for one or more passengers, or whether two-seated or four-seated, \$1.00 per hour, and 25 cents for each 15 minutes thereafter, including stops.

A charge of 25 cts. for each 15 minutes or fraction thereof over 5 minutes is made when cabs are hired by distance.

Baggage is carried at 25 cents for each trunk or large portmanteau, and 10 cents for each smaller bundle.

Special rates are made from the Grand Central Depot.

CARRIAGES AND HACK FARES.

Persons employing coaches will consult their own interests by making a bargain with the driver before entering the vehicle. Each carriage is required to have its license number conspicuously painted on its lamps, and the legal rates of fare printed and posted up within it in plain sight; and no hackman whose carriage is not so furnished can collect any fare from his customer.

Every licensed owner or driver of any hackney coach, carriage or cab, when with his coach, carriage or cab on any public stand, or at any of the steamboat landings or railroad depots, shall wear conspicuously on his left breast a badge in the form of a shield, of a size sufficient to admit the number of the coach to be engraved thereon, in plain, black figures, with the word "Licensed" above and the word "Hack" beneath such number, in semi-circular form.


Every driver of any carriage or cab shall present to every passenger employing him a card, on which shall be legibly printed the number of his license, and also the name and stable of the owner, and the number of the carriage or cab driven by him, together with the place of the Mayor's office.

In case of any violation of the law, or overcharge, passengers will report the number of the carriage at the Mayor's office (City Hall) for advice or redress.

RATES OF FARE.

1. For conveying a passenger any distance not exceeding two miles, \$1.00; for two passengers the same distance, \$1.50, and for every additional passenger, 50 cents.

BELLEVUE HOSPITAL.



CITY OF NEW YORK.

2. For any distance exceeding two miles, and within three miles, \$1.50; for every additional passenger, 50 cents.

3. For the use of a carriage by the hour, with one or more passengers, with the privilege of going from place to place, and stopping as often as may be required, \$1.50 an hour.

4. In all cases where the hiring of a carriage is not at the time thereof specified to be by the day or hour, it shall be deemed to be by the mile.

5. Whenever a hackney coach or carriage shall be detained, excepting as aforesaid, the owner or driver shall be allowed after the rate of \$1.00 an hour.

FERRIES.

The fare on most of the ferries to New Jersey is 3 cents for each passenger, and on Brooklyn ferries from 1 to 6 cents.

Astoria, from 92d st., E. R., from 5 A. M. to 10.30 P. M.

Astoria, from Peck sl., E. R., to Astoria by Harlem boats.

Blackwell's Island, from 26th st., E. R., to Blackwell's Island, 10.30 A. M., 1.30 P. M., every day by steamboat.

Blackwell's Island, from 52d st., E. R., to Blackwell's Island; row-boats for attaches of Institution. 25 cents.

Bedloe's Island, from Pier 58, N. R.; U. S. Government boat stops at Pier 1, E. R. Fare, 25 cents.

Brooklyn, from Catherine st., E. R., to Main st., runs all night.

Brooklyn, from Fulton st., E. R., to Fulton st., all night.

Brooklyn, South Ferry, from Whitehall st., E. R., to Atlantic st., all night.

Brooklyn, from Whitehall st., E. R., to Hamilton av., runs all night.

Brooklyn, from Wall st., E. R., to Montague st., from 7 A. M. to 9 P. M., Sundays excepted.

Brooklyn, from Whitehall st., E. R., to foot 39th st., South Brooklyn, from 6.30 A. M. to 10 P. M.

Brooklyn, E. D., from Grand st., E. R., to Grand st., all night.

Brooklyn, E. D., from Houston st., E. R., to Grand st., runs all night.

Brooklyn, E. D., from Grand st., E. R., to South 7th st., runs all night.

Brooklyn, E. D., from Roosevelt st., E. R., to South 7th st., runs all night.

Brooklyn, E. D., from 23d st., E. R., to Broadway, all night.

David's Island, Fort Schuyler and Wilet's Point, from Pier 1, E. R., on Tuesday and Friday, U. S. Government boat only, at 9 A. M.

Fort Lee. (See River Steamboats.)

Governor's Island, from Pier 1, E. R., runs daily, at 7.30 A. M., hourly to 6 P. M. Greenpoint, from 10th st., E. R., to Greenpoint av., from 4.45 A. M. to 1 A. M. Greenpoint, fr. 23d st., E. R., all night. Harlem, from Pier 22, E. R.

Hart's Island, from 26th st., E. R., to Hart's Island, 11 A. M. Fare, 40 cents.

Hoboken, from Barclay st., N. R., runs all night.

Hoboken, from Christopher st., N. R., runs all night.

Hoboken, from 14th st., N. R., all night. Hunter's Point, from James sl., E. R., to Hunter's Point, 7 A. M. until 7 P. M.

Hunter's Point, from 34th st., E. R., runs all night.

Jersey City, from Desbrosses st., N. R., to Montgomery st., runs all night.

Jersey City, from Cortlandt st., N. R., to Montgomery st., runs all night.

Jersey City, from Liberty st., N. R., to Central R. R. of N. J. dock, Communipaw, runs all night.

Jersey City, from Chambers st., N. R., to Pavonia Ferry, Erie R. R. dock, runs all night.

Jersey City, from 23d st., N. R., to Pavonia Ferry, Erie R. R. dock, from 5.45 A. M. until 1.30 A. M.

Randall's Island, from 26th st., E. R., to Randall's Island, 10.30 A. M.

Randall's Island, from 122d st., E. R., to Randall's Island, by row-boat, at all hours of the day.

Staten Island (New Brighton, Snug Harbor, West Brighton, Port Richmond, Elm Park), from foot Whitehall, from 6.20 A. M. to 9.30 P. M., every hour, and a last boat at 12 P. M.

Staten Island Railroad Ferry, from foot Whitehall st., from 6 A. M. to 10 P. M., and a last boat at 12 P. M.


Weehawken Ferry, from foot of Jay st. and West 42d st., to West Shore R. R.

CITY RAILROADS.

BROADWAY AND COLUMBUS AVENUE CABLE LINE.—Leaves South Ferry. Runs through Whitehall st. to Broadway, to Seventh av., to 53d st., to Ninth av., to Columbus av., to 110th st. Returns by same route. Cars run all night.

BROADWAY AND SEVENTH AVENUE LINE.—Leaves South Ferry, runs through Whitehall st. to Broadway, to Seventh av. to Central Park. Returns by same route. Last car leaves Central Park at 1 A. M. Last car leaves S. Ferry at 2 A. M.

BROADWAY AND UNIVERSITY PLACE LINE.—From 7th av. to 45th st., to B'way, to University pl., to Wooster st., to Spring, to Bowery, to Delancey, to East, to Grand



CHARITY HOSPITAL

COUGHLAN, S.C., S.A.C.

CITY OF NEW YORK.

st., to Grand St. Ferry, returning by same route to Greene st., to Clinton pl., to University pl., then by same route to starting place. Transfer to B'way cars at B'way and University pl., and also at Spring st., cor. Broadway.

BLEECKER ST. & FULTON FERRY LINE.—Leaves Fulton Ferry. Runs through Fulton st. to Ann, to Broadway, to Bleecker, to Macdougall, to 4th, to W. 12th, to Hudson, to 14th, to 9th av., to W. 23d, to ferry. Returns by 23d st. to 9th av., to 14th, to Hudson, Bleecker, Broadway, to Park Row, to Beekman, to Fulton Ferry.

BROOKLYN BRIDGE BRANCH.—Leaves Bridge, runs through Centre st. to Leonard, to Canal, to Broadway, to Bleecker, thence same as Fulton Ferry Line. Returning from 23d st. Ferry same as above to Broadway, to Canal, to Elm, to Reade, to Centre, to Brooklyn Bridge.

BELT LINE (West Side). CENTRAL PARK, NORTH RIVER AND TENTH AVE. LINE.—Leaves South Ferry. Runs through Whitehall to Marketfield, to Bowling Green, to Battery pl., to West, to 10th av., to 54th, to Central Park. Returns by same route. Last car leaves cor. 54th and 10th av. 10.30 P. M., South Ferry, 11.30 P. M. Office, 10th av., cor. W. 54th.

BELT LINE (East Side). CENTRAL PARK, EAST RIVER AND AVENUE A LINE.—Leaves South Ferry, foot of Whitehall st. Runs through Whitehall st. to South, to Broad, to Water, to Old Slip, to South, to Grand, to Goerck, to Honston, to Av. D, to 14th, to Av. A, to 23d, to 1st av., to 59th, to Central Park, to 10th av., to 53d. Returns by 59th, takes same route to Av. D, and 8th, to Lewis, to Honston, to Mangin, to Grand, to Corlears, to Monroe, to Jackson, to Front, to Whitehall, to South Ferry. This road passes all the East River ferries. Last car leaves South Ferry at 11.30 P. M. Last car leaves 53d st. and 10th av. at 10 P. M.

CITY HALL, AVENUE B AND 34TH ST. LINE.—Leaves Ann st. and Broadway. Runs through Park Row to East Broadway, to Clinton st., to Avenue B, to 14th st., to 1st av., to 34th st., to ferry. Returns by same route to 2d st., to Avenue A, to Essex st., to East Broadway, to Park Row, to Ann st. and Broadway. Runs all night at intervals of 30 minutes.

DRY DOCK AND EAST BROADWAY LINE.—Leaves cor. Ann st. and Broadway. Runs through Park Row to East Broadway, to Grand st., to Columbia, to Av. D, to 14th st., to Av. A, to E. 23d, to Ferry. Returns by 14th st. to Av. D, to 8th st., to Lewis, to Grand, thence by same route to starting point. Last car leaves 23d st. at

11 P. M. Last car leaves Broadway and Ann st. at 11.33 P. M.

EIGHTH AVENUE LINE.—Leaves Broadway and Vesey st. Runs through Vesey to Church, to Chambers, to W. B'way, to Canal, to Hudson, to 8th av., to 59th, and Central Park and 141st st. Returns by same route. Runs every 15 minutes all night. Office, 8th av., cor. W. 50th st.


EIGHTH AV., BROADWAY AND CANAL ST. LINE.—Leaves Broadway and Canal, to Hudson, thence up and down same route as 8th av. line, returning to Canal and Broadway. Last car leaves Broadway and Canal at 10.55 P. M. Last car leaves 49th st. depot at 12.03 P. M.

FIRST AND SECOND AVENUE LINE.—Leaves Fulton Ferry. Runs through Fulton to Water, to Peck sl., to Pearl, to New Bowery (or Peck sl., to South, to Oliver), to Chatham sq., to Bowery, to Grand, to Forsyth, to Houston, to 2d av., to 12th st., Harlem. Returns by 2d av. to 23d st., to 1st av., to Honston, to Allen, to Grand, to Bowery, to Chatham, to Pearl, to starting-point. *Branch to Astor Place.*—Runs from Astor pl., cor. Broadway, to Stuyvesant st., to Second av., to E. 59th st., to First av., to E. 129th st. Returning by the same route. *Branch to Astoria Ferry.*—Runs from foot of E. 92d st. to 2d av., to E. 86th st., to Madison av., returning same route. Transfers passengers to Madison Av. Line without extra fare. *Branch to Worth Street.*—Runs from Worth e Broadway, to Park Row, thence to Harlem by main line, return same route.

FIFTH AVENUE STAGE LINE.—Leaves Bleecker st. and runs through So. Fifth av., Washington sq. and Fifth av. to 86th st., returning by same route. First stage leaves 86th st. at 8.30 A. M., and Bleecker st. at 8.00 A. M. Last stage leaves 86th st. at 10.20 P. M., and Bleecker st. at 11 P. M.

FOURTH AND MADISON AV'S LINE.—Leaves Broadway, opposite the Astor House. Runs through Park Row to Centre st., to Grand, to Bowery, to 4th av., to 42d; from 42d to Grand Central Depot, Madison av. to E. 138th. Passengers to 34th st. Ferry, for Hunter's Point, transfer at Depot, 4th av., cor. 32d st., through 32d to Lexington av., to 34th, to Ferry. Returns by same route. Returns by same route to Broome, to Centre, to starting-point. Last car leaves 42d st. Depot at 10.30 P. M. Astor House at 11.15 P. M. Last car leaves 34th st. Ferry at 11.30 P. M.

EIGHTY-SIXTH ST. BRANCH.—Leaves Madison av. and 85th st. Runs through Central Park transverse road to W. 84th st., to Boulevard. Returns by same route.



THIRD AVENUE HORSE RAILROAD DEPOT, 3D AVENUE AND 65TH STREET.

CITY OF NEW YORK.

LENOX AVENUE LINE.—Leaves Harlem River. Runs through Lenox av. to W. 116th st., to Manhattan av., to W. 110th st. Returning same route.

LEXINGTON AVENUE CABLE LINE.—Leaves South Ferry. Runs through Whitehall st. to Broadway, to E. 23d st., to Lexington av., to E. 131st st., Harlem River. Returning same route.

NINTH AVENUE LINE.—Leaves Broadway and Fulton st. Runs through Fulton st. to Greenwich, to Ninth av., to Columbus av., to Boulevard, to Amsterdam av., to 125th st. Returns by same route to Ninth av., to Washington st., to Fulton st., to Broadway. Cars run all night.

THIRD AVENUE CABLE LINE.—Leaves Broadway and Park Row. Runs through Park Row to Chatham Square, to Bowery, to Third av., to 130th st. Returns by same route. Runs all night.

TENTH AVENUE AND EAST AND WEST 125TH ST. LINE.—Leaves ft. of E. 125th st. Runs through E. and W. 125th st. to Manhattan st., to Tenth av., to W. 187th st. Returning by same route.

UNION RAILWAY, HARLEM BRIDGE, MORRISANIA AND FORDHAM.—From Harlem Br. up 3d av. to Fordham, also from Harlem Br. up 3d av. to Boston av., up Boston av. to W. Farms. Also Harlem Br. to Port Morris. Cars leave Harlem Br. every 15 minutes.

WESTCHESTER AVENUE BRANCH.—Up 3d av. to Westchester av., to Prospect av. Return same route.

CROSS-TOWN LINES.

AVENUE C LINE.—Leaves ft. Chambers st. Runs through West to Charlton, to Prince, to Bowery, to Stanton st., to Pitt, to Avenue C, to E. 18th st., to Avenue A, to E. 23d st., to 1st av., to E. 35th st., to Lexington av., to 42d st., to Grand Central Depot. Returning by E. 42d st., to Lexington av., to 36th st., to 1st av., to 23d st., to Avenue A, to Houston st., to West, cor. Chambers st.

CHAMBERS AND TENTH ST. FERRY LINE.—Leaves ft. of Chambers st. Runs through West to Charlton, to Prince, to Bowery, to Pitt st., to Avenue C, to E. 10th st., to Greenpoint Ferry. Returning by E. 10th st. to Avenue D, to E. 11th st., to Avenue C, to E. 3d st., to 1st av., to Houston st., to West, to Chambers st. Ferry.

CHAMBERS ST. AND GRAND ST. FERRY LINE.—Leaves foot of Roosevelt st. through James slip, to New Chambers st., to Chambers st., to Jersey City Ferry, N. R. Returns through Duane st., to New Chambers st., to starting point. Grand

st. Ferry Branch leaves main line at New Chambers st., through Madison st., to Grand st., to Ferry. Returns same route.

CENTRAL CROSS-TOWN LINE.—Leaves ft. of E. 23d st. Ferry. Runs through E. 23d st. to Avenue A, to E. 18th st., to Broadway, to 14th st., to 7th av., to W. 11th st., to West, to Christopher st., to Hoboken Ferry. Returning by Christopher to West, to W. 11th, to 7th av., to 14th st., to Broadway, to E. 17th st., to Avenue A, to E. 23d st., to Ferry.

CENTRAL PARK OR FIFTY-NINTH ST. LINE.—Cars of Belt Line run east and west from North to East River.

CENTRAL PARK STAGE LINE.—Leaves 5th av., cor. 72d st. Runs through Central Park to W. 72d st., to Boulevard. Returning by same route.

CHRISTOPHER AND TENTH ST. LINE.—Leaves Hoboken Ferry. Runs through Christopher, Greenwich av., to 8th st., Avenue A and E. 10th to Greenpoint Ferry. Returning via E. 10th, Avenue A, 9th, Stuyvesant, 8th, Greenwich av., W. 10th, West st., to Hoboken Ferry, ft. of Christopher st.

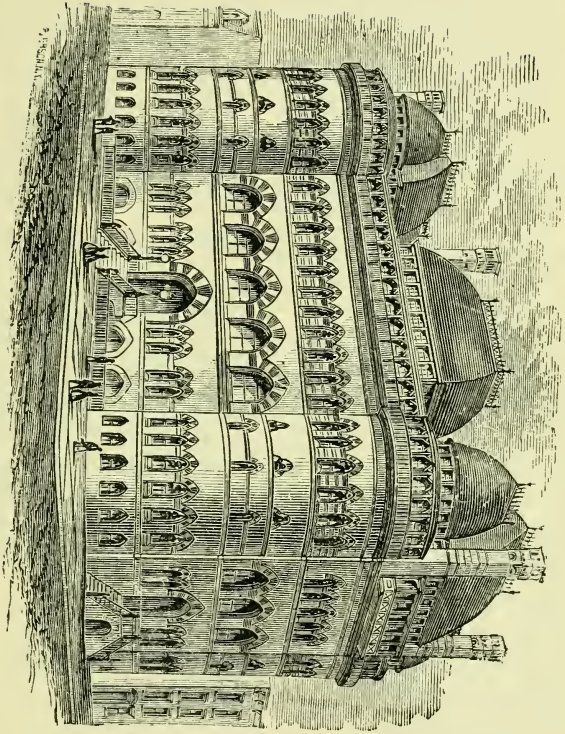
DESBROSSES, VESTRY AND GRAND ST. LINE.—Leaves Grand st. Ferry. Runs through Grand to Sullivan, to Vestry, to Greenwich, to Desbrosses, to Desbrosses st. Ferry. Returns by Desbrosses st. to Washington, to Vestry, to Sullivan, to Grand, to ft. of E. Grand st.

FORTY-SECOND AND GRAND ST. FERRY LINE.—From ft. W. 42d to 10th av., to W. 34th, to Broadway, to E. 23d, to 4th av., to E. 14th st., to Avenue A, to E. Houston, to Cannon, to Grand, to ferry. Returning through Grand to Goerck to E. Houston, to 2d, to Avenue A, to E. 14th, to 4th av., to E. 23d, to Broadway, to W. 34th, to 10th av., to ft. W. 42d. Last car leaves 42d st. Ferry at 11.30 P. M. Last car leaves Grand st. Ferry at 12.25 A. M.

FORTY-SECOND ST. AND THIRTY-FOURTH ST. FERRIES LINE.—Leaves Weehawken Ferry, ft. W. 42d st. Runs through 42d st. to 1st av., to E. 34th st. Ferry. Returning by same route.

FORTY-SECOND ST. AND BOULEVARD LINE.—Leaves E. 34th st. Ferry. Runs through E. 34th st. to 1st av., to 42d st., to 7th av., to Broadway, to Boulevard, to Manhattan st., to Fort Lee Ferry. Returning by same route.

FOURTEENTH ST. AND UNION SQ. LINE.—Leaves Hoboken Ferry. Runs through Christopher st. to Greenwich st., to Ninth av., to 14th st., to 4th av. Returning by 14th st. to Ninth av., to Washington st., to Christopher st. Ferry.



Asylum for Cripples.

CITY OF NEW YORK.

FULTON ST. LINE.—Leaves Fulton Ferry. Runs through Fulton st. to West, to Liberty, to Cortlandt and Barclay st. Ferries. Returning by same route.

GRAND AND CORTLANDT ST. LINE.—Leaves Grand st. Ferry. Runs through Grand to East B'way, to Canal, to Walker, to West B'way, North Moore, Washington, to Cortlandt st. Ferry. Returns by Cortlandt, Greenwich, Beach, West B'way, Lispenard, to Broadway, to Canal, to East B'way, to Grand st., to Ferry.

HARLEM AND MANHATTANVILLE CABLE LINE.—Leaves foot of E. 125th st. Runs through E. and W. 125th st. to foot W. 130th st., to Fort Lee Ferry. Returning by same route. Transfer to Tenth Av. Line without extra charge.

METROPOLITAN CROSS-TOWN LINE.—Leaves Grand st. Ferry. Runs through E. Grand st., East st. to Delancey, to

Bowery, to Spring, to S. 5th av., to Washington sq. S., to Macdougall st., to Clinton pl., to Greenwich av., to 7th av., to W. 23d st., to W. 23d st. Ferry. Returning by same route. *Branch to W. 14th St.*—Runs from Macdougall through Waverley pl. to Bank st., to Greenwich av., to W. 18th st., to 13th av., to foot W. 14th st. Ferry. Returning by same route.

ST. NICHOLAS AV. AND 110TH ST. LINE.—Leaves Fort Lee Ferry. Runs through Manhattan st. to St. Nicholas av., to W. and E. 110th sts., to 1st av. Returning by same route.

TWENTY-THIRD STREET LINE.—From foot of and through W. 23d to E. 23d, E. Riv. Returning by same route. Also from foot of and through W. 23d to E. 23d, to 2d av., to E. 2St., to 1st av., to E. 34th st. Ferry. Returning through 1st av., to E. 29th st., to 2d av., to E. 23d, to foot W. 23d st.

BUILDINGS USED FOR OFFICE OR MANUFACTURING PURPOSES.


Alburtis, 33 Liberty st.
 Aldrich, 32 Warren st.
 Aldrich Court, 45 Broadway.
 Armitage, 87, 89 Pearl st.
 Astor, 10 Wall st.
 Astor House, 221-227 Broadway.
 Austin, 505-509 Broadway.
 Barnes, 21 Park Row.
 Benedict, 171 Broadway.
 Bennett, 93-99 Nassau st.
 Bible House, 3d av. and 9th st.
 Bleecker, 272-278 Bleecker st.
 Boreel, 113-119 Broadway.
 Bryant, 53-57 Liberty st.
 Cable, Broadway and Houston st.
 Carter, 757 Broadway.
 Central, 1-3 Beaver st.
 Central Trust, 56 Wall st.
 Clinton Hall, 13 Astor pl.
 Coal and Iron Exchange, 19, 21 Cortlandt.
 Columbia, 29 Broadway.
 Commercial, 40, 42 Broadway.
 Consolidated Stock and Petroleum Exchange, 58 Broadway.
 Continental, 44 Cedar st.
 Cooper Union, 4th av. and 8th st.
 Corbin, Broadway, cor. John st.
 Corn Exchange, Beaver, cor. William st.
 Cotton Exchange, Hanover sq.
 Decker, 33 Union sq. W.
 Delmonico, William, cor. Beaver st.
 De Peyster, 737-743 6th av.
 Drexel, 23-29 Wall st.
 Duncan, 9, 11 Pine st.
 Eagle, Wall, cor. Pearl st.
 Edison, 42 Broad st.
 Empire, 71 Broadway.
 Equitable, 120 Broadway.
 Evening Post, 206 Broadway

Everett, 21 Ann st.
 Excelsior, 111 Nassau st.
 Exchange, 78, 80 Broadway.
 Exchange Court, 52-56 Broadway.
 Farmers' Loan and Trust, 22 William st.
 Field, 1, 3 Broadway.
 Florence, 20-24 2d av.
 Fowler, 96-102 Nassau st.
 Freeborn Buildings, 271-274 South st.
 Globe, 64, 66 Broadway.
 Grosvenor, 64, 66 White st.
 Guernsey, 160-164 Broadway.
 Gunther, 469, 471 Broome st.
 Harmony Buildings, 63-67 Broadway.
 Havemeyer, 35 Church st.
 Hays, 23 Maiden la.
 Hemenway, 35 Broadway.
 Home Life Ins., 256 Broadway.
 Hope, 131-135 Dnane st.
 Horton, 108, 110 W. 125th st.
 Howard, 176, 178 Broadway.
 Hoyt, 44 Pine st.
 Hunt, 53-57 Park pl.
 Imperial, 33 Pine st.
 Insurance Buildings, 49, 51 Wall st.
 Jackson, 31 E. 17th st.
 Johnson, 30-36 Broad st.
 Judge, 110 5th av.
 Kemble, 15-25 Whitehall st.
 Kemp, 68, 70 William st.
 Kent, 75 Nassau st.
 Knickerbocker, 2 W. 14th st.
 Knox, 212 Broadway.
 Lackawanna, 26 Exchange pl.
 Lancashire, 25 Pine st.
 Law Buildings, 82, 84 Nassau st.
 Lawrence, 84 W. Broadway.
 Lincoln, 1 Union sq., W.
 Liverpool, London and Globe, 47 William

121

CITY OF NEW YORK.

- McIntyre, 874 Broadway.
 Mail and Express, 203 Broadway.
 Manhattan Company, 42 Wall st.
 Manhattan, 96 5th av.
 Manhattan Life, 62 Broadway.
 Mercantile, 46-50 White st.
 Mechanics, 33 Wall st.
 Merchants, 2, 4 Stone st.
 Methodist Book Concern, 150 5th av.
 Metropolitan, Park pl., cor. Church.
 Metropolitan Life, 23d st. cor. Madison av.
 Mills, 11-21 Broad st.
 Moffat, 335 Broadway.
 Morris, 127 W. Broadway.
 Morse, 138-142 Nassau st.
 Mortimer, 9-11½ Wall st.
 Munro, 45-51 Rose st.
 Mutual Life Ins. Co., 28-38 Nassau st.
 Mutual Reserve, Broadway, cor. Duane st.
 National, 57 Broadway.
 Nelson, 19 Park pl.
 N. Y. Life Ins. Co. Building, 348 B'way.
 Niagara, 137 Broadway.
 Orient, 43 Wall st.
 Parmlee, 166-172 Broadway.
 Parmly Buildings, 165, 167 Broadway.
 Pearsall, 22 New Church st.
 Popham, 78 Broad st.
 Post, 14-18 Exchange pl.
 Postal Telegraph, B'way, cor. Murray st.
 Potter Building, Beekman st. & Park Row.
 Produce Exchange, B'way and Beaver st.
 Pulitzer, 61 Park Row.
 Real Estate Exchange, 59 Liberty st.
 Relief, 149 Broadway.
 Robert, 97, 99 Water st.
 Rothschild, W. B'way, cor. Leonard st.
 Royal Insurance.
 Schermerhorn, 96 Broadway.
 Sherwood Studio, 58 W. 57th st.
 Singer, 320-334 Delancey st.
 Smith, 13-17 Cortlandt st.
- Society for Prevention of Cruelty to Children, 23d st., cor. 4th av.
 Spingler, 5-9 Union sq. West.
 Staats Zeitung, Park row and Centre st.
 Standard Oil, 26 Broadway.
 Star, Broadway, cor. Park pl.
 Stevens, 52-62 Murray st.
 Stewart, 276 Broadway.
 St. George, 54-90 Beekman st.
 Stemmetz, 191, 193 Worth st.
 Stokes, 47 Cedar st.
 Stone, 28-36 Liberty st.
 Storm, 8, 10 Pine st.
 Studio, 45-53 W. 10th st.
 Telephone, 18 Cortlandt st.
 Temple Court, 3-9 Beekman st.
 Thompson, 139 Broadway.
 Thomson's Building, 38 Wall st.
 Times Building, Park Row & Nassau st.
 Tontine, 88 Wall st.
 Tower, 50 Broadway.
 Tribune Building, Printing House sq.
 Trinity, 111 Broadway.
 Underwriters' Building, 61, 63 William st.
 Union, 69-73 Broadway.
 Union Buildings, 52, 54 William st.
 Union Trust, 80 Broadway.
 United Bank, 88-92 Broadway.
 United Charities, 22d, cor. 4th av.
 U. S. Life, 261 Broadway.
 U. S. Trust, 47 Wall st.
 University Building, Washington sq.
 Vanderbilt, 126-136 Nassau st.
 Waltham, 1-5 Bond st.
 Washington, 1 Broadway.
 Waverly, 697 Broadway.
 Wells, 14-20 Broadway.
 Wemple, 83 Nassau st.
 Western Union, 195 Broadway.
 Wilson, 82-88 Bank st.
 Williamsburgh Fire Ins. Co., Broadway and Cedar st.
 Wood, 115, 117 Nassau st.



TAINTOR'S NEW STREET DIRECTORY OF NEW YORK,

SHOWING THE STREETS, AVENUES, LANES, COURTS, PLACES, ETC., TOGETHER WITH
THE NUMBERINGS AT THE STREET CROSSINGS.

Prepared from the Official Records.

EXPLANATIONS.

The streets are given in alphabetical order; those streets which are divided into east and west being placed under E. and W.

Numbers are given at each intersection, so far as numbers have been assigned. The number given is the lowest one on either corner.

ABBREVIATIONS.

al Alley	ct Court	la Lane	pk Park	sl Slip
av Avenue	fr From	mkt Market	r Rear	sq Square
bet Between	E. R. East River	N. North	pl Place	ter Terrace
c Corner	gr Green	N. R. North River	S. South	W. West

Abattoir pl, foot W. 39th st Abingdon pl, W. 12th, bet. 8th av & Greenwich Abingdon sq, Bleecker, fr Bank to 8th av, fr 1 to 10 8th av. & fr 585 to 609 Hudson Academy, fr Naegle av N. of Dyckman, W. to Seaman --- Naegle av --- Post av --- Sherman av --- Vermilye av --- Kingsbridge rd --- Cooper av --- Seaman av Ackerman pl, New Cham- bers, bet Park Row & Willi'm Albany, fr 122 Greenwich, W. to N. R. 1 Greenwch 13 Washington 23 West	Albion pl, fr 56 to 78 E. 4th Allen, fr 104 Division N. to E. Houston 1 Division 12 Canal 39 Hester 66 Grand 85 Broome 115 Delancey 145 Rivington 177 Stanton 213 E. Houston Amity pl, fr 216 Wooster Amity la, fr 192 Greene Amsterdam av, continua- tion of Tenth av, fr W 59th st N. to W. 218th st 1 W. 59th 21 W. 60th 41 W. 61st 61 W. 62d 81 W. 63d 101 W. 64th 121 W. 65th 141 W. 66th 161 W. 67th 181 W. 68th	201 W. 69th 221 W. 70th 241 W. 71st --- Boulevard 261 W. 72d 281 W. 73d 301 W. 74th 321 W. 75th 341 W. 76th 361 W. 77th 381 W. 78th 401 W. 79th 421 W. 80th 441 W. 81st 461 W. 82d 481 W. 83d 501 W. 84th 521 W. 85th 541 W. 86th 561 W. 87th 581 W. 88th 601 W. 89th 621 W. 90th 641 W. 91st 661 W. 92d 681 W. 93d 701 W. 94th 721 W. 95th 741 W. 96th 761 W. 97th 781 W. 98th 801 W. 99th 821 W. 100th 841 W. 101st 861 W. 102d 881 W. 103d	901 W. 104th 921 W. 105th 941 W. 106th 961 W. 107th 981 W. 108th 1001 W. 109th 1021 W. 110th 1041 W. 111th 1061 W. 112th 1081 W. 113th 1101 W. 114th 1121 W. 115th 1141 W. 116th 1161 W. 117th 1181 W. 118th 1201 W. 119th 1221 W. 120th 1241 W. 121st 1261 W. 122d 1281 W. 123d 1301 W. 124th 1325 W. 125th 1341 W. 126th 1341 Manhattan 1361 Laurence 1381 W. 127th --- W. 128th 1407 W. 129th 1421 W. 130th 1441 W. 131st 1461 W. 132d 1481 W. 133d 1501 W. 134th 1521 W. 135th 1541 W. 136th 1561 W. 137th	1581 W. 138th 1601 W. 139th 1621 W. 140th 1641 W. 141st 1661 W. 142d 1681 W. 143d Hamilton pl 1701 W. 144th 1721 W. 145th 1741 W. 146th 1761 W. 147th 1781 W. 148th 1801 W. 149th 1821 W. 150th 1841 W. 151st 1861 W. 152d 1881 W. 153d 1901 W. 154th 1921 W. 155th 1941 W. 156th 1961 W. 157th 1981 W. 158th 2001 W. 159th 2021 W. 160th 2041 W. 161st St. Nicholas av 2061 W. 162d Kingsbridge rd 2101 W. 164th 2121 W. 165th --- W. 166th --- W. 168th 2220 W. 170th --- W. 171st Edgecombe rd --- W. 172d
-------------------------------------------------------------------------------------------------------------------------------------------------------------------------------------------------------------------------------------------------------------------------------------------------------------------------------------------------------------------------------------------------------------------------------------------------------------------------------------------------------------------------------------------------------------------------------------------------------------	---------------------------------------------------------------------------------------------------------------------------------------------------------------------------------------------------------------------------------------------------------------------------------------------------------------------------------------------------------------------------------------------------------------------------------------------------------------------------------------------------------------------------------------------------------------------------	--------------------------------------------------------------------------------------------------------------------------------------------------------------------------------------------------------------------------------------------------------------------------------------------------------------------------------------------------------------------------------------------------------------------------------------------------------------------------------------------------------------------------------------------------------	-------------------------------------------------------------------------------------------------------------------------------------------------------------------------------------------------------------------------------------------------------------------------------------------------------------------------------------------------------------------------------------------------------------------------------------------------------------------------------------------------------------------------------------------------------------------------------------------------------------------------	------------------------------------------------------------------------------------------------------------------------------------------------------------------------------------------------------------------------------------------------------------------------------------------------------------------------------------------------------------------------------------------------------------------------------------------------------------------------------------------------------------------------------------------------------------------------------------------------------------------------

TAINTOR'S NEW STREET DIRECTORY.

<p>2280 W. 173d --- W. 174th --- W. 175th 2380 W. 178th --- K n i c k e r - bocker pl --- Reynolds pl 2440 W. 181st 2500 W. 183d --- W. 184th 2550 W. 185th 2560 W. 187th 2620 W. 190th Ft. George av --- Dyckman --- W. 201st --- W. 202d --- W. 203d --- W. 204th --- W. 205th --- W. 206th --- W. 207th --- W. 208th --- W. 209th --- W. 210th --- W. 211th --- W. 212th --- W. 213th --- W. 214th --- W. 215th --- W. 216th Kingsbridge rd --- W. 218th</p>	<p>143 Stanton 176 E. Houston Audubon av fr W. 158th, bet Boulevard & Amsterdam av N. to Ft. George av --- W. 158th --- W. 159th --- W. 160th --- W. 161st --- Kings'b'dge rd --- W. 165th --- W. 166th --- W. 168th --- W. 170th --- W. 173d --- W. 175th --- W. 178th --- K n i c k e r - bocker pl --- Reynolds pl --- W. 181st --- W. 183d --- W. 185th --- W. 187th --- W. 190th --- Ft. G'рге av</p>	<p>1074 E. 58th 1094 E. 59th 1114 E. 60th 1134 E. 61st 1154 E. 62d 1174 E. 63d 1194 E. 64th 1214 E. 65th 1234 E. 66th 1254 E. 67th 1274 E. 68th 1294 E. 69th 1314 E. 70th 1334 E. 71st 1354 E. 72d 1374 E. 73d 1394 E. 74th 1414 E. 75th 1434 E. 76th 1454 E. 77th 1474 E. 78th 1494 E. 79th 1514 E. 80th 1534 E. 81st 1554 E. 82d 1574 E. 83d 1594 E. 84th 1614 E. 85th 1634 E. 86th 1654 E. 87th 1674 E. 88th 1694 E. 89th 1714 E. 90th 1734 E. 91st 1754 E. 92d --- E. 93d</p>	<p>1532 E. 74th 1552 E. 75th 1572 E. 76th 1592 E. 77th 1612 E. 78th 1632 E. 79th 1652 E. 80th 1672 E. 81st 1692 E. 82d 1712 E. 88th 1732 E. 89th</p>	<p>98 Greenwich 138 Washington 149 Nyack pl 166 West 200 Thirt'nth av Barclay, fr 229 Broadway, W. to N. R. 1 Broadway 23 Church 53 West B'way 73 Greenwich 87 Washington 109 West Barrow, fr 59 W. Wash'gton pl W. to N. R. 1 W. Wash. pl 2 W. 4th 28 Bleecker 58 Bedford 73 Commerce 84 Hudson 100 Greenwich 112 Washington 142 West Batavia, fr 78 Roosevelt, E. to James 1 Roosevelt 7 New Cham- bers 24 James</p>	
<p>Ann, fr 222 Broadway, E. to Gold 1 Park row 2 Broadway 19 Theatre al 31 Nassau 69 William 91 Gold</p>	<p>Avenue A, fr 230 E. Hous- ton N. to E. R. 1 E. Houston 6 First 24 Second 44 E. 3d 58 E. 4th 74 Fifth 94 Sixth 112 Seventh 125 Eighth 145 E. 9th 160 E. 10th 174 E. 11th 194 E. 12th 210 E. 13th 226 E. 14th 242 E. 15th 260 E. 16th 276 E. 17th 292 E. 18th 310 E. 19th 326 E. 20th --- E. 21st 366 E. 22d 383 E. 23d * * * * *</p>	<p>Avenue B, fr 296 E. Hous- ton, N. to E. R. 1 E. Houston 18 Second 38 E. 3d 56 E. 4th 76 Fifth 94 Sixth 114 Seventh 127 Eighth 143 E. 9th 162 E. 10th 176 E. 11th 196 E. 12th 216 E. 13th 232 E. 14th 252 E. 15th 272 E. 16th 292 E. 17th 312 E. 18th 332 E. 19th 352 E. 20th 372 E. 22d * * * * *</p>	<p>Avenue C, fr 358 E. Hous- ton, N. to E. R. 1 E. Houston 14 Second 36 E. 3d 54 E. 4th 70 Fifth 90 Sixth 106 Seventh 126 Eighth 144 E. 9th 162 E. 10th 178 E. 11th 198 E. 12th 218 E. 13th --- E. 14th 255 E. 15th 277 E. 16th 293 E. 17th 309 E. 18th</p>	<p>Avenue D, fr 422 E. Hous- ton, N. to E. R. 1 E. Houston 20 E. 3d * 40 E. 4th 56 Fifth 76 Sixth 94 Seventh 112 Eighth 130 E. 9th 146 E. 10th 163 E. 11th --- E. 12th --- E. 13th --- E. 14th --- E. 15th --- E. 16th</p>	
<p>Ashland pl, Perry st, bet Geenwich av & Waverley pl</p>	<p>Astor pl, fr 744 Broadway, E. to 4th av 1 Broadway 20 Lafayette pl --- Eighth --- Fourth av</p>	<p>Attorney, fr 236 Division, N. to E. H'st'n 1 Division 17 Grand 44 Broome 71 Delancey 111 Rivington</p>	<p>B st, fr Dyck- man W. of Prescott av. S.</p>	<p>Bank, fr 85 Greenwich av W. to N. R. 1 G'wer'ich av 14 Waverley pl 51 W. 4th 82 Bleecker 90 Hudson</p>	<p>Baxter, fr 136 Park row N. to Grand 1 Park row 27 Park 30 Worth 46 Leonard 64 Franklin 71 Bayard 82 White 102 Walker 104 Canal 128 Hester 155 Grand Bayard, fr 82 Division, W. to Baxter 1 Division 2 Forsyth 17 Christie 37 Bowery</p>

TAINTOR'S NEW STREET DIRECTORY.

52 Elizabeth
 73 Mott
 91 Mulberry
 107 Baxter
Beach, fr 134
 W. Broadway,
 W. to N. R.,
 1 W. B'way
 6 St. John's la
 12 Varick
 42 Hndson
 51 Collister
 62 Greenwich
 69 Washington
 79 West
Beaver, fr 8
 Broadway, E.
 to Pearl
 1 Broadway
 9 New
 31 Broad
 51 Lord's ct
 57 William
 74 Hanover
 95 Pearl
Bedford, fr 184
 W. Houston, N.
 to Christopher
 1 W. Houston
 22 Downing
 30 Carmine
 44 Leroy
 56 Morton
 74 Commerce
 80 Barrow
 96 Grove
 110 Christopher
Beckman, fr
 34 Park row,
 S. E. to E. R.
 1 Park row
 3 Theatre al
 9 Nassau
 37 William
 61 Gold
 89 Cliff
 103 Pearl
 119 Water
 125 Front
 140 South
Beckman
pl, fr 15 Mit-
 chell pl. (E.
 49th st.) N. to
 E. 51st
 1 E. 49th
 17 E. 50th
 39 E. 51st
Belvidere
pl, W. 30th,
 bet. 9th & 10th
 avs

Benson, fr 109
 Leonard, N.
Bethune, fr
 782 Gr'nwich,
 W. to N. R.,
 1 Greenwich
 31 Washington
 61 West
 73 Thirt'nth av
Bible House,
 on 8th and 9th
 sts. & Third &
 Fourth avs.
Billing's
row, W. 50th
 st. bet 8th &
 9th avs.
Birming-
ham, fr 84
 Henry, S. to
 137 Madison
Bishop's la,
 fr 174 Cham-
 bers, S. to
 Warren
Blecker, fr
 318 Bowery, W.
 & N. to 8th av
 1 Bowery
 10 Elizabeth
 30 Mott
 52 Mulberry
 64 Crosby
 73 Broadway
 88 Mercer
 101 Greene
 117 Wooster
 135 West B'way
 147 Thompson
 167 Sullivan
 185 Macdougall
 202 Hancock
 205 Minetta
 210 Downing
 226 Carmine
 238 Leroy
 247 Cornelia
 256 Morton
 265 Jones
 272 Commerce
 280 Barrow
 299 Grove
 310 Christopher
 328 W. 10th
 346 Charles
 364 Perry
 382 W. 11th
 396 Bank
 401 Eighth av

Bloomfield,
 fr 7 Tenth av
 W. to N. R.
Bogart, fr 539
 West. W. to
 N. R.
Bolton rd, fr
 Kingsbridge
 rd. and Dyck-
 man, N. W. to
 Spuyten Duy-
 vil Creek
Bond, fr 653
 Broadway, E.
 to Bowery
Boorman pl,
 W. 33d, bet
 Eighth and
 Ninth avs
Boorman
ter, W. 32d,
 bet Eighth &
 Ninth avs
Boulevard,
 fr W. 59th and
 Eighth av, N.
 to W. 170th
 and Kings-
 bridge road
 — Eighth av
 1 W. 59th
 11 W. 60th
 31 W. 61st
 51 W. 62d
 71 W. 63d
 91 W. 64th
 111 W. 65th
 108 Columbus av
 131 W. 66th
 159 W. 67th
 185 W. 68th
 201 W. 69th
 211 W. 70th
 231 W. 71st
 219 Amsterdam
 251 W. 72d
 271 W. 73d
 291 W. 74th
 311 W. 75th
 331 W. 76th
 351 W. 77th
 371 W. 78th
 391 W. 79th
 411 W. 80th
 431 W. 81st
 451 W. 82d
 471 W. 83d
 491 W. 84th
 511 W. 85th
 531 W. 86th
 551 W. 87th

571 W. 88th
 591 W. 89th
 611 W. 90th
 631 W. 91st
 651 W. 92d
 671 W. 93d
 691 W. 94th
 711 W. 95th
 739 W. 96th
 759 W. 97th
 779 W. 98th
 799 W. 99th
 821 W. 100th
 841 W. 101st
 861 W. 102d
 881 W. 103d
 901 W. 104th
 921 W. 105th
 941 W. 106th
 — West End av
 961 W. 107th
 981 W. 108th
 1001 W. 109th
 — W. 110th
 1034 W. 111th
 — W. 112th
 — W. 113th
 — W. 114th
 — W. 115th
 — W. 116th
 — W. 119th
 — W. 120th
 — W. 121st
 — W. 122d
 — W. 123d
 — W. 124th
 — W. 125th
 — W. 126th
 — W. 127th
 2070 Manhattan
 — W. 129th
 2114 W. 130th
 — W. 131st
 — W. 132d
 — W. 133d
 — W. 134th
 — W. 135th
 — W. 136th
 — Hamilton pl
 — W. 137th
 — W. 138th
 — W. 140th
 — W. 141st
 — W. 142d
 — W. 143d
 — W. 144th
 — W. 145th
 — W. 146th
 — W. 147th
 — W. 148th
 — W. 149th
 — W. 150th
 — W. 151st

— W. 152d
 — W. 153d
 — Trinity
 Cemetery
 — W. 155th
 — W. 156th
 — W. 157th
 — W. 158th
 — W. 159th
 — Ft. Wash. av
 — W. 160th
 — W. 161st
 — W. 165th
 — W. 166th
 — W. 168th
 — W. 170th
Bowery, fr 13
 Chatham sq,
 N. to 4th av
 1 Division
 — Catharine
 2 Doyers
 18 Pell
 29 Bayard
 61 Canal
 90 Hester
 122 Grand
 145 Broome
 181 Delancey
 188 1/2 Spring
 213 Rivington
 230 1/2 Prince
 245 Stanton
 284 E. Houston
 303 First
 318 Blecker
 321 Second
 328 Bond
 343 Third
 346 Gt. Jones
 361 E. 4th
 379 Fifth
 395 Sixth
 402 Fourth av
Bowling
Green, fr 2
 Whitehall, W.
 to State
Brevoort pl,
 E. 10th, bet
 University pl
 & Broadway
Bridge, fr 15
 State, E. to
 Broad
 1 State
 11 Whitehall
 40 Broad
Broad, fr 21
 Wall, S. to E. R.
 1 Wall

TAINTOR'S NEW STREET DIRECTORY.

28 Exchange pl
68 Beaver
72 Marketfield
81 S. William
88 Stone
98 Bridge
100 Pearl
108 Water
122 Front
142 South

Broadway,
fr 1 Battery pl,
N. to 59th &
Boulevard
1 Battery pl
2 Marketfield
8 Beaver
25 Morris
55 Exchangeal
56 Exchange pl
73 Rector
86 Wall
106 Pine
111 Thames
124 Cedar
145 Liberty
171 Cortlandt
172 Maiden la
191 John
192 Dey
210 Fulton
222 Ann
— Vesev
229 Barclay
237 Park pl
247 Murray
260 Warren
271 Chambers
287 Reade
302 Duane
317 Thomas
318 Pearl
331 Worth
344 Catharine la
347 Leonard
363 Franklin
379 White
399 Walker
413 Lispenard
417 Canal
432 Howard
458 Grand
486 Broome
527 Spring
567 Prince
609 W. and E.
Houston
640 Bleecker
658 Bond
681 W. 3d
682 Gt. Jones
696 W. & E. 4th

713 Wash'gtn pl
727 Waverley pl
744 Astor pl
755 Clinton pl
754 Eighth
769 E. 9th
784 E. 10th
801 W. 11th
819 E. 12th
835 E. 13th
851 E. 14th
— E. 15th
— E. 16th
857 E. 17th
871 E. 18th
887 E. 19th
901 E. 20th
919 E. 21st
937 E. 22d
956 E. 23d
957 Fifth av
1101 W. 24th
1117 W. 25th
1137 W. 26th
1159 W. 27th
1185 W. 28th
1205 W. 29th
1231 W. 30th
1255 W. 31st
1275 W. 32d
1293 W. 33d
1313 W. 34th
1331 W. 35th
1351 W. 36th
1373 W. 37th
1393 W. 38th
1412 W. 39th
1429 W. 40th
1451 W. 41st
1469 W. 42d
1491 W. 43d
1507 W. 44th
1531 W. 45th
1551 W. 46th
1571 W. 47th
1591 W. 48th
1613 W. 49th
1632 W. 50th
1651 W. 51st
1671 W. 52d
1691 W. 53d
1711 W. 54th
1731 W. 55th
1751 W. 56th
1771 W. 57th
1791 W. 58th
1805 W. 59th
Central pk
Bonlevard
B'way al, fr
153 E. 26th, N.
to E. 27th

Broome, fr E.
R., W. to Hud-
son
1 East
3 Tompkins
17 Mangin
32 Goerck
50 Lewis
56 Cannon
82 Columbia
97 Sheriff
113 Willett
127 Pitt
143 Ridge
160 Attorney
177 Clinton
194 Suffolk
209 Norfolk
225 Essex
241 Ludlow
258 Orchard
273 Allen
289 Eldridge
304 Forsyth
321 Chrystie
335 Bowery
353 Elizabeth
369 Mott
385 Mulberry
395 Centre mkt
404 Marion
403 Centre
411 Elm
427 Crosby
441 Broadway
452 Mercer
467 Greene
481 Wooster
499 West B'way
515 Thompson
532 Sullivan
538 Clarke
562 Varick
588 Hudson
Burling sl,
fr 234 Pearl, S.
E. to E. R.
1 Pearl
10 Water
24 Front
12 South
C, fr Dyckman
W. of B st, S.
Camden pl,
E. 11th, bet
Avs B and C
Canal, fr 179
E. Broadway,
W. to N. R.
1 E. Broadway
24 Rutgers
26 Division

37 Ludlow
53 Orchard
70 Allen
84 Eldridge
104 Forsyth
122 Chrystie
138 Bowery
162 Elizabeth
182 Mott
201 Mulberry
219 Baxter
237 Centre
249 Elm
270 Cortland al
286 Broadway
311 Mercer
331 Greene
346 Church
355 Wooster
384 W. B'way
395 Thompson
398 Laight
415 Sullivan
429 Varick
428 Vestry
468 Hudson
484 Watts
486 Renwick
500 Greenwich
520 Hoboken
520 Washington
540 West
Cannon, fr
540 Grand, N.
to E. Houston
1 Grand
19 Broome
43 Delancey
77 Rivington
105 Stanton
137 E. Houston
Carlisle, fr
112 Greenwich
W. to N. R.
1 Greenwich
8 Washington
16 West
Carmine, fr
1 Sixth av, W.
to Varick
1 Sixth av
2 Minetta la
15 Bleecker
49 Bedford
81 Varick
Caroline, fr
211 Duane, N.
to Jay
Carroll pl,
Bleecker, bet
S. Fifth av and
Thompson

Catharine, fr
Bowery, S. to
Cherry
1 Division
2 Chatham sq
9 E. Broadway
23 Henry
41 Madison
59 Monroe
68 Oak
73 Hamilton
100 Cherry
Catharine
la, fr 56 Elm,
W. to 344
Broadway
Catharine
mkt, foot of
Catharine
Catharine
sl, fr 115 Cher-
ry, S. to E. R.
1 Cherry
10 Water
24 South
Cedar, fr 181
Pearl, W. to
N. R.
1 Pearl
39 William
64 Nassau
89 Broadway
95 Temple
103 New Church
127 Greenwich
143 Washington
159 West
Central
Park W.
8th av, fr 59th
to 110th
Centre, fr the
Park, N. to
Broome
1 Tryon row
12 Chambers
14 City Hall pl
22 Reade
31 Duane
36 Park
50 Pearl
70 Worth
90 Leonard
110 Franklin
132 White
150 Walker
156 Canal
182 Hester
201 Howard
223 Grand
257 Broome

127

TAINTOR'S NEW STREET DIRECTORY.

Centre mkt, Centre, c Grand	8 Franklin sq 24 W. Gotham pl 38 E. Gotham pl	Church, fr 99 Liberty, N. to Canal 1 Liberty 17 Cortlandt 39 Dey 51 Fulton 71 Vesey 91 Barclay 107 Park pl 123 Murray 139 Warren 157 Chambers 173 Reade 189 Duane 207 Thomas 227 Worth 243 Leonard 261 Franklin 281 White 301 Walker 319 Lispenard 333 Canal	Cliff, fr 101 John, N. E. to Hague 1 John 34 Fulton 54 Beekman 72 Ferry 101 Frankfort 108 Hagne	18 Front 28 South
Centre mkt pl, fr 172 Grand, N. to Broome	45 Roosevelt 74 New Chambers 75 James 77 James sl 98 Oliver 114 Catharine 115 Catharine sl 164 Market 196 Mechanic al 208 Pike 228 Pelham 254 Rutgers 280 Jefferson 313 Clinton 348 Montgomery 373 Gouverneur 383 Scammell 428 Jackson 486 Corlears 525 East	City Hall pl, fr 15 Chambers, N. E. to Pearl 1 Chambers 2 Centre 9 Reade 10 Duane 40 Pearl	Clinton, fr 293 E. Houston, S. to E. R. 1 E. Houston 29 Stanton 48 E. Clinton pl 77 Rivington 97 Clinton al 104 Delancey 137 Broome 163 Grand 191 } Hester } Division 197 E. Broadway 207 Henry 217 Madison 232 Monroe 249 Cherry 255 Water — South	College pl, fr 53 Barclay, N. to Chambers (See West Broadway)
Chambers, fr 96 Park row W. to N. R. 1 Park row 15 City Hall pl 23 Centre 69 Broadway 99 Church 131 W. B'way 139 Hudson 171 Greenwich 174 Bishop's la 182 Washington 205 West	Chestnut, fr 8 Oak, N. to Madison 1 Oak 6 New Bowery 20 New Chambers 28 Madison	City Hall sq, "the space bet Tryon row & Ann st"	Clinton, fr 293 E. Houston, S. to E. R. 1 E. Houston 29 Stanton 48 E. Clinton pl 77 Rivington 97 Clinton al 104 Delancey 137 Broome 163 Grand 191 } Hester } Division 197 E. Broadway 207 Henry 217 Madison 232 Monroe 249 Cherry 255 Water — South	Collister, fr 51 Beach, N. to Laight 1 Beach — Hubert — Laight
Charles, fr 37 Greenwich av, W. to N. R. 1 Greenwich av 17 Waverly pl 53 W. 4th 84 Bleecker 114 Hudson 125 Greenwich 145 Washington 172 West	Christopher, fr 5 Greenwich av, W. to N. R. 1 Greenwich av 12 Gay 28 Waverley pl 63 W. 4th 91 Bleecker 126 Bedford 129 Hudson 143 Greenwich 151 Washington 175 Weehawken 177 West	City Hall sq, "the space bet Tryon row & Ann st"	Clinton al, fr 97 Clinton to 104 Suffolk	Colonnade row, W. 43d, bet Broadway and 8th av
Charles la, fr 694 Wash'gt'n, W. to West	Christie, fr 44 Division, N. to E. Houston 1 Division 11 Bayard 41 Canal 71 Hester 99 Grand 123 Broome 151 Delancey 178 Rivington 205 Stanton 232 E. Houston	Claremont av, fr W. 116th, bet Boulevard and Riverside av, N. to W. 127th — W. 116th — W. 119th — W. 122d — W. 127th	Clinton ct, fr 120 Clinton pl	Columbia, fr 520 Grand, N. to E. Houston 1 Grand 19 Broome 46 Delancey 72 Rivington 101 Stanton 129 E. Houston
Charlton, fr 29 Macdougall, W. to N. R. 1 Macdougall 55 Varick 89 Hudson 111 Greenwich 139 Washington 139 West	Chatham sq, fr 2 Mott E. and S. to Oliver 1 Mott 13 Doyers — Bowery 19 E. Broadway 23 Oliver	Clarke, fr 538 Broome, N. to Spring 1 Broome 13 Dominick 31 Spring	Clinton Hall, Astor pl	Columbia pl, 386 Eighth
Chelsea Cotages, W. 24th, bet 9th and 10th avs	Chatham sq, fr 2 Mott E. and S. to Oliver 1 Mott 13 Doyers — Bowery 19 E. Broadway 23 Oliver	Clarkson, fr 225 Varick, W. to N. R. 1 Varick 24 Hudson 53 Greenwich 60 Washington 81 West	Clinton mkt, West c Canal	Columbus av, continuation of Ninth av, fr W. 59th N. to W. 127th 1 W. 59th 21 W. 60th 41 W. 61st 61 W. 62d 81 W. 63d 101 W. 64th Boulevard
Cherry, fr 1 Dover, E. to E. R. 1 Dover	Chatham sq, fr 2 Mott E. and S. to Oliver 1 Mott 13 Doyers — Bowery 19 E. Broadway 23 Oliver	Clarke, fr 538 Broome, N. to Spring 1 Broome 13 Dominick 31 Spring	Clinton pl, fr 755 B'way, W. to Sixth av. 1 Broadway 10 Mercer 26 Greene 41 University pl 65 Fifth av. 96 Macdougall 120 Clinton ct 137 6th av	Columbia av, continuation of Ninth av, fr W. 59th N. to W. 127th 1 W. 59th 21 W. 60th 41 W. 61st 61 W. 62d 81 W. 63d 101 W. 64th Boulevard

TAINTOR'S NEW STREET DIRECTORY.

<p>521 W. 85th 541 W. 86th 561 W. 87th 581 W. 88th 601 W. 89th 621 W. 90th 641 W. 91st 661 W. 92d 681 W. 93d 701 W. 94th 721 W. 95th 741 W. 96th 761 W. 97th 781 W. 98th 801 W. 99th 821 W. 100th 841 W. 101st 861 W. 102d 881 W. 103d 901 W. 104th 921 W. 105th 941 W. 106th 961 W. 107th 981 W. 108th 1001 W. 109th 1021 W. 110th * * *</p> <p>1141 W. 116th 1161 W. 117th 1181 W. 118th 1201 W. 119th 1221 W. 120th 1241 W. 121st 1261 W. 122d 1281 W. 123d 1301 W. 124th 1321 W. 125th 1341 W. 126th 1361 W. 127th</p> <p>Commerce, fr 272 Bleecker, W. to Barrow 1 Bleecker 27 Bedford 41 Barrow</p> <p>Congress, from 177 W. Houston, S. to King</p> <p>Congress pl, opposite 3 Con- gress st</p> <p>Convent av, fr W. 127th and Columbus av N. to W. 145th Columbus av — W. 128th — W. 129th — W. 130th</p>	<p>— W. 131st Convent Hill — W. 135th — W. 136th — W. 137th — W. 138th — W. 139th — W. 140th — W. 141st — W. 142d — W. 143d — W. 144th — W. 145th</p> <p>Convent Hill, W. 130th, bet St. Nicholas and Amsterdam avs</p> <p>Cooper, fr Academy, N. to Isham, bet Kingsbridge rd and Scaman av — Academy — Hawthorne — Emerson — Isham</p> <p>Cooper Un.on Eighth st. and 3d and 4th avs.</p> <p>Corlears, fr 587 Grand, S. to E. R. 1 Grand 10 Monroe 28 Cherry 38 Water — Front — South</p> <p>Cornelia, fr 160 W. 4th, W. to Bleecker</p> <p>Cortlandt, fr 171 Broadway, W. to N. R. 1 Broadway 21 New Church 51 Greenwich 73 Washington 91 West</p> <p>Cortlandt al, fr 270 Ca- nal, S. to F'klin 1 Canal — Walker — White — Franklin</p> <p>Cosmopolitan et, r 30 W. 13th st</p>	<p>Cottage pl, Hancock st</p> <p>Cottage pl, Third st, bet Avs B and C</p> <p>Crosby, fr 28 Howard, N. to Bleecker 1 Howard 21 Grand 43 Broome 73 Spring 105 Prince 127 Jersey 140 E. Houston 170 Bleecker</p> <p>Cuyler's al, 28 South, W. to Water</p> <p>D st, fr Dyck- man W. of C st S.</p> <p>Davies pl, W. 36th, bet B'way and Sixth av.</p> <p>Deatur pl, Seventh st, fr 96 to 114</p> <p>Delancey, fr 181 Bowery, E. to E. R. 1 Bowery 18 Chrystie 34 Forsyth 53 Eldridge 66 Allen 84 Orchard 97 Ludlow 113 Essex 131 Norfolk 147 Suffolk 164 Clinton</p> <p>179 Attorney 195 Ridge 213 Pitt 229 Willett 245 Sheriff 263 Columbia 285 Cannon 302 Lewis 320 Goerck 328 Mangin 339 Tompkins 346 East</p> <p>Depau pl, 185 & 187 Thomp- son</p> <p>Depau row, 154 to 158 Bleecker</p>	<p>Depew pl, fr E. 42d bet Van- derbilt & Lex- ington avs, N. to E. 45th</p> <p>Depeyster, fr 139 Water, S. to E. R. 1 Water 14 Front 39 South</p> <p>Desbrosses, fr 195 Hudson, W. to N. R. 1 Hudson 22 Greenwich 30 Washington 43 West</p> <p>Dey, fr 192 Broadway, W. to N. R. 1 Broadway 23 New Church 60 Greenwich 71 Washington 87 West</p> <p>Division, fr 1 Bowery, E. to Grand 2 Bowery 1 Catharine 44 Chrystie 68 Forsyth 82 Bayard 61 Market 86 Eldridge 104 Allen 107 Pike 124 Orchard 143 Canal 144 Ludlow 162 Essex 180 Norfolk 179 Jefferson 202 Suffolk 216 Hester 218 Clinton 236 Attorney 247 Montgomery 254 Ridge 276 Pitt 275 Gouverneur 280 Grand</p> <p>Dixon's row, W. 110th, from Bloomingdale to Ninth av</p> <p>Dominick, fr 13 Clarke, W. to Hudson 1 Clarke</p>	<p>22 Varick 51 Hudson</p> <p>Donovan's la, r 474 Pearl</p> <p>Douglas av, fr 99 Middle- brook Parkway N. to City Line</p> <p>Dover, fr 340 Pearl, S. to E. R. 1 Cherry 2 Pearl 11 Water 20 Front 44 South</p> <p>Downing, fr 210 Bleecker, W. to Varick 1 Bleecker 16 Jackson pl 32 Bedford 70 Varick</p> <p>Doyers, fr 13 Chatham sq W. and N. to Pell</p> <p>Dry Dock, fr 423 E. 10th, N. to E. 12th 1 E. 10th 10 E. 11th 21 E. 12th</p> <p>Duane, fr 40 Rose, W. to N. R. 1 Rose 13 N. William 14 New Cham- bers 18 Park row 22 Reade 29 City Hall pl. 38 Centre 39 Park 59 Elm 90 Broadway 115 Trimble pl 124 Church 149 W. B'way 162 Hudson 169 Staple 190 Greenwich 200 Washington 211 Caroline 220 West</p> <p>Duncomb pl, E. 128th fr Second to Third avs</p>
----------------------------------------------------------------------------------------------------------------------------------------------------------------------------------------------------------------------------------------------------------------------------------------------------------------------------------------------------------------------------------------------------------------------------------------------------------------------------------------------------------------------------------------------------------------------------------------------------------------------------------------------------------------------------------------------------------------------------------------------------------------------------------------------------------------------------------------------------------------------------------------------------------------------------------------------------------------------------------------------------------------------------------------------------------------------------	-----------------------------------------------------------------------------------------------------------------------------------------------------------------------------------------------------------------------------------------------------------------------------------------------------------------------------------------------------------------------------------------------------------------------------------------------------------------------------------------------------------------------------------------------------------------------------------------------------------------------------------------------------------------------------------------------------------------------------------------------------------------------------------------------------------------------------------------------------------------------------------------------------------------------------------------------------------------------------------------------------------------------------------------------------	----------------------------------------------------------------------------------------------------------------------------------------------------------------------------------------------------------------------------------------------------------------------------------------------------------------------------------------------------------------------------------------------------------------------------------------------------------------------------------------------------------------------------------------------------------------------------------------------------------------------------------------------------------------------------------------------------------------------------------------------------------------------------------------------------------------------------------------------------------------------------------------------------------------------------------------------------------------------------------------------------------------------------------------------------------------------------------	--------------------------------------------------------------------------------------------------------------------------------------------------------------------------------------------------------------------------------------------------------------------------------------------------------------------------------------------------------------------------------------------------------------------------------------------------------------------------------------------------------------------------------------------------------------------------------------------------------------------------------------------------------------------------------------------------------------------------------------------------------------------------------------------------------------------------------------------------------------------------------------------------------------------------------------------------------------------------------------------------------------------------------------------------------------------------	----------------------------------------------------------------------------------------------------------------------------------------------------------------------------------------------------------------------------------------------------------------------------------------------------------------------------------------------------------------------------------------------------------------------------------------------------------------------------------------------------------------------------------------------------------------------------------------------------------------------------------------------------------------------------------------------------------------------------------------------------------------------------------------------------------------------------------------------------------------------------------------------------------------------------------------------------------------------------------------------------------------------------------------

127

TAINTOR'S NEW STREET DIRECTORY.

Dunham pl, r 140 W. 33d	1 Broadway 19 Crosby	447 Avenue A 601 Avenue B	500 Avenue A 600 Avenue B	330 Livingston pl 400 First av
Dunscamb pl, E. 50th. bet 1st av and Beekman pl	35 Mulberry 55 Mott 71 Elizabeth 89 Bowery 117 Chrystie	700 Avenue C 7-9 Avenue D	700 Avenue C 800 Avenue D	500 Avenue A 600 Avenue B 644 Avenue C — Avenue D
Dutch, fr 49 John, N. to Fulton	118 Second av 133 Forsyth 151 Eldridge 164 First av	E. 10th, fr 33 Fifth av, E. to E. R. 2 Fifth av 21 University pl	E. 14th, fr 69 Fifth av, E. to E. R. 1 Fifth av 31 Union sq	E. 18th, fr 107 Fifth av, E. to E. R. 2 Fifth av 19 Broadway
Dyckman, fr Harlem Riv. S. of W. 201st N. W. to N. R. — Harlem Riv. — Amst'dam av — Eleventh av — Naegle av — Post av — Sherman av — Vermilye av — Kingsb'dge rd — Prescott av — B st — C st — D st N. R.	165 Allen 185 Orchard 203 Ludlow 227 Essex 230 Avenue A 243 Norfolk 267 Suffolk 295 Clinton 296 Avenue B 317 Attorney 335 Ridge 357 Pitt 358 Avenue C 379 Willett 401 Sheriff 421 Columbia 442 Avenue D 444 Manhattan 443 Cannon 466 Lewis 483 Goerck 509 Mangin 531 Tompkins 547 East	246 First av 291 Avenue A 345 Avenue B 397 Avenue C 422 Knapp's pl 423 Dry Dock 450 Avenue D	101 Fourth av 101 Fourth av 101 Fourth av 200 Third av — Rutherford pl 300 Second av 325 Livingston pl 400 First av 500 Avenue A 600 Avenue B 700 Avenue C 800 Avenue D	19 Broadway 100 Fourth av 126 Irving pl 200 Third av 200 Second av 400 First av 500 Avenue A 600 Avenue B 700 Avenue C
East, fr 755 Water, E. to Rivington — Water — Cherry — Grand 15 Broome 20 Delancey 44 Rivington	East pl, r 214 Third E. 4th, fr 696 Broadway, E. to F. R. 1 Broadway 15 Lafayette pl 45 Bowery 84 Second av 131 First av 180 Avenue A 242 Avenue B 304 Avenue C 362 Avenue D 392 Lewis — Mangin	E. 11th, fr 41 Fifth av, E. to E. R. 1 Fifth av 21 University pl 101 Fourth av 201 Third av 209 Stuyvesant al 299 Second av 401 First av 501 Avenue A 551 Avenue B 645 Avenue C 724 Dry Dock 747 Avenue D	E. 15th, fr 71 Fifth av, E. to E. R. 1 Fifth av 29 Union sq 100 Fourth av 122 Irving pl 200 Third av — Rutherford pl 300 Second av 325 Livingston pl 400 First av 500 Avenue A 600 Avenue B 700 Avenue C 800 Avenue D	E. 19th, fr 119 Fifth av, E. to E. R. 1 Fifth av 17 Broadway 100 Fourth av 124 Irving pl 200 Third av 301 Second av 400 First av 500 Avenue A — Avenue B
E. Broad- way, from 19 Chatham sq. E. to Grand 1 Chatham sq 15 Catharine 73 Market 116 Pike 162 Rutgers 179 Canal 189 Jefferson 219 Clinton 259 Montgomery 287 Gouverneur 299 Scammel 311 Grand	E. 9th, fr 21 Fifth av, E. to E. R. 1 Fifth av 27 University pl 69 Broadway 101 Fourth av 117 Third av 207 Stuyvesant 233 Second av 349 First av	E. 12th, fr 51 Fifth av, E. to E. R. 1 Fifth av 31 University pl 55 Broadway 100 Fourth av 200 Third av 300 Second av 401 First av 500 Avenue A 600 Avenue B 700 Avenue C 730 Dry Dock 800 Avenue D	E. 16th, fr 82 Fifth av, E. to E. R. 1 Fifth av 24 Broadway 105 Fourth av 122 Irving pl 200 Third av 226 Rutherford pl Sq. Second av 320 Livingston pl 400 First av 500 Avenue A 600 Avenue B 654 Avenue C — Avenue D	E. 20th, fr 133 Fifth av, E. to E. R. 1 Fifth av 13 Broadway 101 Fourth av 107 Gramercy pl 128 Irving pl 200 Third av 300 Second av 400 First av 500 Avenue A 600 Avenue B
East Clin- ton pl, r 50 Clinton		E. 13th, fr 61 Fifth av, E. to E. R. 1 Fifth av 35 University pl 65 Broadway 100 Fourth av 200 Third av 300 Second av 400 First av	E. 17th, fr 95 Fifth av, E. to E. R. 1 Fifth av 25 Broadway 100 Fourth av 124 Irving pl 200 Third av 224 Rutherford pl 301 Second av	E. 21st, fr 147 Fifth av, E. to E. R. 2 Fifth av 14 Broadway 100 Fourth av 102 Gramercy pk 121 Lexington av 144 Gramercy pk 200 Third av 300 Second av 400 First av 500 Avenue A — Avenue B — Avenue C

TAINTOR'S NEW STREET DIRECTORY.

E. 22d , fr 165 Fifth av, E. to E. R. 1 Fifth av 5 Broadway 100 Fourth av 132 Lexington av 200 Third av 300 Second av 401 First av 500 Avenue A — Avenue B	154 Broadway al 200 Third av 300 Second av 400 First av E. 28th , fr 249 Fifth av, E. to E. R. 1 Fifth av 23 Madison av 100 Fourth av 133 Lexington av 200 Third av 300 Second av 400 First av	200 Third av 300 Second av 400 First av E. 34th , fr 353 Fifth av, E. to E. R. 1 Fifth av 25 Madison av 101 Fourth av 136 Lexington av 200 Third av 300 Second av 401 First av	300 Second av 400 First av E. 40th , fr 461 Fifth av, E. to E. R. 2 Fifth av 24 Madison av 102 Fourth av 132 Lexington av 200 Third av 300 Second av 400 First av E. 41st , fr 477 Fifth av, E. to E. R. 1 Fifth av 26 Madison av 101 Fourth av 132 Lexington av 200 Third av 300 Second av 354 Prospect pl 400 First av	1 Fifth av 26 Madison av — Park av 124 Lexington av 200 Third av 305 Second av 400 First av E. 46th , fr 563 Fifth av, E. to E. R. 1 Fifth av 28 Madison av — Park av — Lexington av 200 Third av 300 Second av 401 First av
E. 23d , fr 185 Fifth av, E. to E. R. — Fifth av 1 Broadway 29 Madison av 100 Fourth av 135 Lexington av 200 Third av 300 Second av 400 First av 500 Avenue A.	E. 29th , fr 263 Fifth av, E. to E. R. 1 Fifth av 26 Madison av 100 Fourth av 130 Lexington av 200 Third av 300 Second av 400 First av	E. 35th , fr 371 Fifth av, E. to E. R. 1 Fifth av 16 Madison av 100 Fourth av 138 Lexington av 200 Third av 300 Second av 400 First av	E. 41st , fr 477 Fifth av, E. to E. R. 1 Fifth av 26 Madison av 101 Fourth av 132 Lexington av 200 Third av 300 Second av 354 Prospect pl 400 First av	E. 47th , fr 579 Fifth av, E. to E. R. 1 Fifth av 28 Madison av — Park av — Lexington av 200 Third av 300 Second av 400 First av
E. 24th , fr 11 Madison av, E. to E. R. 1 Madison av 100 Fourth av 140 Lexington av 200 Third av 300 Second av 401 First av 500 Avenue A	E. 30th , fr 281 Fifth av, E. to E. R. 1 Fifth av 24 Madison av 100 Fourth av 132 Lexington av 200 Third av 302 Second av 400 First av	E. 36th , fr 387 Fifth av, E. to E. R. 1 Fifth av 18 Madison av 33 Fourth av 134 Lexington av 162 Third av 241 Second av 400 First av	E. 42d , fr 503 Fifth av, E. to E. R. 1 Fifth av 24 Madison av 27 Vanderbilt av — Fourth av 135 Lexington av 201 Third av 301 Second av 345 Prospect pl 400 First av	E. 48th , fr 595 Fifth av, E. to E. R. 1 Fifth av 15 Madison av 25 Park av 91 Lexington av 200 Third av 300 Second av 400 First av
E. 25th , fr 23 Madison av, E. to E. R. 1 Madison av 23 Fourth av 49 Lexington av 81 Third av 135 Second av 183 First av	E. 31st , fr 299 Fifth av, E. to E. R. 1 Fifth av 21 Madison av 100 Fourth av 132 Lexington av 200 Third av 300 Second av 400 First av	E. 37th , fr 409 Fifth av, E. to E. R. 1 Fifth av 22 Madison av 102 Fourth av 125 Lexington av 200 Third av 300 Second av 400 First av	E. 43d , fr 515 Fifth av, E. to E. R. 1 Fifth av 45 Madison av 52 Vanderbilt av 103 Park av — Lexington av 200 Third av 301 Second av 346 Prospect pl 400 First av	E. 49th , fr 611 Fifth av, E. to E. R. 1 Fifth av 21 Madison av 60 Park av — Lexington av 121 Third av 171 Second av 257 First av 429 Beekman pl
E. 26th , fr 215 Fifth av, E. to E. R. 1 Fifth av 27 Madison av 100 Fourth av 132 Lexington av 153 Broadway al 200 Third av 300 Second av 400 First av	E. 32d , fr 315 Fifth av, E. to E. R. 1 Fifth av 20 Madison av 100 Fourth av 140 Lexington av 200 Third av 300 Second av 400 First av	E. 38th , fr 421 Fifth av, E. to E. R. 1 Fifth av 21 Madison av 100 Fourth av 127 Lexington av 200 Third av 300 Second av 400 First av	E. 44th , fr 531 Fifth av, E. to E. R. 1 Fifth av 31 Madison av 53 Vanderbilt av — Park av — Lexington av 201 Third av 301 Second av 400 First av	E. 50th , fr 626 Fifth av, E. to E. R. 1 Fifth av 28 Madison av — Park av — Lexington av 125 Lexington av 136 Third av 182 Second av 246 First av 427 Beekman pl
E. 27th , fr 231 Fifth av, E. to E. R. 1 Fifth av 23 Madison av 100 Fourth av 136 Lexington av	E. 33d , fr 331 Fifth av, E. to E. R. 1 Fifth av 29 Madison av 100 Fourth av 140 Lexington av	E. 39th , fr 439 Fifth av, E. to E. R. 1 Fifth av 22 Madison av 100 Fourth av 130 Lexington av 200 Third av	E. 45th , fr 547 Fifth av, E. to E. R.	

TAINTOR'S NEW STREET DIRECTORY.

<p>E. 51st, fr 637 Fifth av, E. to E. R. 1 Fifth av — Madison av 105 Park av 147 Lexington av 200 Third av 302 Second av 412 First av 434 Beekman pl</p>	<p>248 Second av 350 First av 444 Avenue A</p>	<p>1 Fifth av 21 Madison av 54 Park av</p>	<p>400 First av 450 Avenue A</p>	<p>31 Madison av 63 Park av</p>
<p>E. 52d, fr 657 Fifth av, E. to E. R. 1 Fifth av 41 Madison av 80 Park av 141 Lexington av 200 Third av 300 Second av 400 First av</p>	<p>E. 57th, fr 737 Fifth av, E. to E. R. 2 Fifth av 26 Madison av 58 Park av 134 Lexington av 164 Third av 250 Second av 360 First av 448 Avenue A</p>	<p>E. 63d, fr 861 Fifth av, E. to E. R. 1 Fifth av 21 Madison av 47 Park av</p>	<p>E. 68th, fr 961 Fifth av, E. to E. R. 1 Fifth av 35 Madison av. 55 Park av 81 Lexington av 200 Third av 252 Second av 400 First av 450 Avenue A</p>	<p>137 Lexington av 185 Third av 241 Second av 355 First av 450 Avenue A</p>
<p>E. 53d, fr 673 Fifth av, E. to E. R. 1 Fifth av 48 Madison av. 101 Fourth av 138 Lexington av 200 Third av 308 Second av 402 First av</p>	<p>E. 58th, fr 761 Fifth av, E. to E. R. 1 Fifth av 17 Madison av 68 Park av 134 Lexington av 200 Third av 301 Second av 395 First av 450 Avenue A</p>	<p>E. 64th, fr 881 Fifth av, E. to E. R. 1 Fifth av 27 Madison av 67 Park av</p>	<p>E. 69th, fr 981 Fifth av, E. to E. R. 2 Fifth av 20 Madison av. 109 Fourth av 131 Lexington av 169 Third av 301 Second av 401 First av 450 Avenue A</p>	<p>E. 74th, fr 1081 Fifth av, E. to E. R. 1 Fifth av 29 Madison av 45 Park av 143 Lexington av 201 Third av 301 Second av 401 First av 451 Avenue A</p>
<p>E. 54th, fr 689 Fifth av, E. to E. R. 1 Fifth av. 20 Madison av 80 Park av 128 Lexington av 154 Third av 242 Second av 352 First av — Avenue A</p>	<p>E. 59th, fr 781 Fifth av, E. to E. R. 1 Fifth av. 21 Madison av 73 Park av 130 Lexington av 164 Third av 301 Second av. 350 First av 450 Avenue A</p>	<p>E. 65th, fr 901 Fifth av, E. to E. R. 1 Fifth av 25 Madison av 53 Park av</p>	<p>E. 70th, fr 1001 Fifth av, E. to E. R. 2 Fifth av 24 Madison av 105 Park av 149 Lexington av 151 Third av 300 Second av 400 First av 450 Avenue A</p>	<p>E. 75th, fr 1101 Fifth av, E. to E. R. 1 Fifth av 23 Madison av 61 Park av 157 Lexington av 173 Third av 301 Second av 401 First av 431 Avenue A</p>
<p>E. 55th, fr 701 Fifth av, E. to E. R. 2 Fifth av 25 Madison av 82 Park av 197 Lexington av 249 Third av 298 Second av — First av. — Avenue A</p>	<p>E. 60th, fr 801 Fifth av, E. to E. R. 1 Fifth av 18 Madison av 48 Park av 84 Lexington av 122 Third av 254 Second av 354 First av 450 Avenue A</p>	<p>E. 66th, fr 921 Fifth av, E. to E. R. 1 Fifth av 17 Madison av 75 Park av</p>	<p>E. 71st, fr 1021 Fifth av, E. to E. R. 2 Fifth av — Madison av 101 Park av 151 Lexington av 189 Third av 261 Second av 305 First av 450 Avenue A</p>	<p>E. 76th, fr 1121 Fifth av, E. to E. R. 1 Fifth av 37 Madison av 58 Park av 157 Lexington av 195 Third av 301 Second av 401 First av 443 Avenue A</p>
<p>E. 56th, fr 719 Fifth av, E. to E. R. 2 Fifth av 28 Madison av 88 Park av 134 Lexington av 166 Third av</p>	<p>E. 61st, fr 821 Fifth av, E. to E. R. 1 Fifth av 25 Madison av 100 Park av 138 Lexington av 172 Third av 250 Second av 353 First av 450 Avenue A</p>	<p>E. 67th, fr 941 Fifth av, E. to E. R. 1 Fifth av 23 Madison av 59 Park av 75 Lexington av</p>	<p>E. 72d, fr 1041 Fifth av, E. to E. R. 2 Fifth av — Madison av 51 Park av — Lexington av 165 Third av 257 Second av 355 First av 450 Avenue A</p>	<p>E. 77th, fr 1141 Fifth av, E. to E. R. 1 Fifth av 29 Madison av 82 Park av 123 Lexington av 177 Third av 253 Second av 357 First av 450 Avenue A</p>
	<p>E. 62d, fr 841 Fifth av, E. to E. R.</p>	<p>201 Third av 300 Second av</p>	<p>E. 73d, fr 1061 Fifth av, E. to E. R. 1 Fifth av</p>	<p>E. 78th, fr 1161 Fifth av, E. to E. R. 1 Fifth av 32 Madison av 72 Park av. 138 Lexington av 182 Third av 273 Second av</p>

TAINTOR'S NEW STREET DIRECTORY.

<p>359 First av 451 Avenue A</p> <p>E. 79th, fr 1161 Fifth av, E. to E. R. 1 Fifth av 31 Madison av 89 Park av 139 Lexington av 185 Third av 245 Second av 401 First av 451 Avenue A</p> <p>E. 80th, fr 1201 Fifth av. E. to E. R. 1 Fifth av 29 Madison av 77 Park av 141 Lexington av 187 Third av 243 Second av 341 First av 451 Avenue A</p> <p>E. 81st, fr 1221 Fifth av E. to E. R. 1 Fifth av 33 Madison av — Park av 129 Lexington av 171 Third av 247 Second av 349 First av 451 Avenue A</p> <p>E. 82d, fr 1241 Fifth av, E. to E. R. 1 Fifth av 75 Madison av 101 Park av 132 Lexington av 200 Third av 253 Second av 401 First av 451 Avenue A</p> <p>E. 83d, fr 1261 Fifth av, E. to E. R. 1 Fifth av 37 Madison av 105 Park av 133 Lexington av 175 Third av 249 Second av 355 First av 451 Avenue A</p> <p>E. 84th, fr 1281 Fifth av, E. to E. R. 1 Fifth av</p>	<p>37 Madison av 71 Park av 135 Lexington av 174 Third av 247 Second av 353 First av 453 Avenue A</p> <p>E. 85th, fr 1301 Fifth av, E. to E. R. 1 Fifth av 37 Madison av 70 Park av 131 Lexington av 177 Third av 251 Second av 351 First av 451 Avenue A</p> <p>E. 86th, fr 1321 Fifth av, E. to E. R. 1 Fifth av 27 Madison av 100 Park av 133 Lexington av 200 Third av 300 Second av 335 First av 455 Avenue A</p> <p>E. 87th, fr Fifth av, E. to E. R. 1 Fifth av — Madison av 100 Park av 137 Lexington av 200 Third av 300 Second av 400 First av 447 Avenue A</p> <p>E. 88th, fr Fifth av, E. to E. R. 1 Fifth av — Madison av 100 Park av 129 Lexington av 200 Third av 300 Second av 400 First av 453 Avenue A</p> <p>E. 89th, fr Fifth av, E. to E. R. 1 Fifth av — Madison av 100 Park av 123 Lexington av 123 Third av 300 Second av</p>	<p>400 First av 445 Avenue A</p> <p>E. 90th, fr Fifth av, E. to E. R. 1 Fifth av 37 Madison av 100 Park av 137 Lexington av 201 Third av 301 Second av 401 First av 451 Avenue A</p> <p>E. 91st, fr Fifth av, E. to E. R. 1 Fifth av 27 Madison av 100 Park av 129 Lexington av 201 Third av 301 Second av 401 First av 451 Avenue A</p> <p>E. 92d, fr Fifth av, E. to E. R. 1 Fifth av 21 Madison av 100 Park av 137 Lexington av 200 Third av 300 Second av 400 First av 451 Avenue A</p> <p>E. 93d, fr Fifth av, E. to E. R. 1 Fifth av — Madison av 100 Park av 137 Lexington av 200 Third av 300 Second av 400 First av 451 Avenue A</p> <p>E. 94th, fr Fifth av, E. to E. R. 1 Fifth av — Madison av 100 Park av 137 Lexington av 200 Third av 300 Second av 400 First av</p> <p>E. 95th, fr Fifth av, E. to E. R. 1 Fifth av — Madison av</p>	<p>100 Park av 147 Lexington av 200 Third av 300 Second av 400 First av</p> <p>E. 96th, fr Fifth av, E. to E. R. 1 Fifth av — Madison av 100 Park av — Lexington av 200 Third av 300 Second av 400 First av</p> <p>E. 97th, fr Fifth av, E. to E. R. 1 Fifth av — Madison av 100 Park av — Lexington av 200 Third av 300 Second av 400 First av</p> <p>E. 98th, fr Fifth av, E. to E. R. 1 Fifth av — Madison av 100 Park av — Lexington av 200 Third av 300 Second av 400 First av</p> <p>E. 99th, fr Fifth av, E. to E. R. 1 Fifth av — Madison av 100 Park av — Lexington av 200 Third av 300 Second av 400 First av</p> <p>E. 100th, fr Fifth av, E. to E. R. 1 Fifth av — Madison av 100 Park av — Lexington av 200 Third av 300 Second av 400 First av 451 Pleasant av</p> <p>E. 101st, fr Fifth av, E. to E. R. 1 Fifth av — Madison av</p>	<p>100 Park av 137 Lexington av 200 Third av 300 Second av 400 First av 451 Pleasant av</p> <p>E. 102d, fr Fifth av, E. to E. R. 1 Fifth av — Madison av 100 Park av — Lexington av 200 Third av 300 Second av 400 First av 451 Pleasant av</p> <p>E. 103d, fr Fifth av, E. to E. R. 1 Fifth av — Madison av 100 Park av 149 Lexington av 200 Third av 300 Second av 400 First av 451 Pleasant av</p> <p>E. 104th, fr Fifth av, E. to E. R. 1 Fifth av — Madison av 100 Park av 137 Lexington av 200 Third av 300 Second av 400 First av 451 Pleasant av</p> <p>E. 105th, fr Fifth av, E. to E. R. 1 Fifth av — Madison av 100 Park av — Lexington av 200 Third av 300 Second av 400 First av 451 Pleasant av</p> <p>E. 106th, fr Fifth av, E. to E. R. 1 Fifth av 75 Madison av 100 Park av 131 Lexington av 200 Third av 300 Second av 400 First av 451 Pleasant av</p>
---------------------------------------------------------------------------------------------------------------------------------------------------------------------------------------------------------------------------------------------------------------------------------------------------------------------------------------------------------------------------------------------------------------------------------------------------------------------------------------------------------------------------------------------------------------------------------------------------------------------------------------------------------------------------------------------------------------------------------------------------------------------------------------------------------------------------------------------------------------------------------------------------------------------------------------------------------------------------------------------------------------------------------------------------------------------------------------------------------------------------------------------------	------------------------------------------------------------------------------------------------------------------------------------------------------------------------------------------------------------------------------------------------------------------------------------------------------------------------------------------------------------------------------------------------------------------------------------------------------------------------------------------------------------------------------------------------------------------------------------------------------------------------------------------------------------------------------------------------------------------------------------------------------------------------------------------------------------------------------------------------------------------------------------------------------------------------------------------------------------------------------------------------------------------------------------------------------------------------------------------------------------------	------------------------------------------------------------------------------------------------------------------------------------------------------------------------------------------------------------------------------------------------------------------------------------------------------------------------------------------------------------------------------------------------------------------------------------------------------------------------------------------------------------------------------------------------------------------------------------------------------------------------------------------------------------------------------------------------------------------------------------------------------------------------------------------------------------------------------------------------------------------------------------------------------------------------------------------------------------------------------------------------------------------------------------------------------------------------------------------------------------------------	----------------------------------------------------------------------------------------------------------------------------------------------------------------------------------------------------------------------------------------------------------------------------------------------------------------------------------------------------------------------------------------------------------------------------------------------------------------------------------------------------------------------------------------------------------------------------------------------------------------------------------------------------------------------------------------------------------------------------------------------------------------------------------------------------------------------------------------------------------------------------------------------------------------------------------------------------------------------------------------------------------------------------------------------------------------------------------------------------------------------	------------------------------------------------------------------------------------------------------------------------------------------------------------------------------------------------------------------------------------------------------------------------------------------------------------------------------------------------------------------------------------------------------------------------------------------------------------------------------------------------------------------------------------------------------------------------------------------------------------------------------------------------------------------------------------------------------------------------------------------------------------------------------------------------------------------------------------------------------------------------------------------------------------------------------------------------------------------------------------------------------------------------------------------------------------------------------------------------------------------------------------------

TAINTOR'S NEW STREET DIRECTORY.

- E. 107th**, fr 129 Lexington av
Fifth av, E. to 200 Third av
E. R. 300 Second av
1 Fifth av 400 First av
— Madison av 451 Pleasant av
100 Park av
- E. 108th**, fr 131 Lexington av
200 Third av
300 Second av
400 First av
451 Pleasant av
- E. 109th**, fr 147 Lexington av
Fifth av, E. to 200 Third av
E. R. 300 Second av
1 Fifth av 400 First av
— Madison av 451 Pleasant av
100 Park av
139 Lexington av
200 Third av
300 Second av
400 First av
451 Pleasant av
- E. 110th**, fr 131 Lexington av
Fifth av, E. to 200 Third av
E. R. 300 Second av
1 Fifth av 400 First av
39 Madison av
100 Park av
141 Lexington av
200 Third av
300 Second av
400 First av
451 Pleasant av
- E. 111th**, fr 137 Lexington av
Fifth av, E. to 200 Third av
E. R. 300 Second av
1 Fifth av 400 First av
— Madison av 451 Pleasant av
100 Park av
145 Lexington av
200 Third av
300 Second av
400 First av
451 Pleasant av
- E. 112th**, fr 100 Park av
Fifth av, E. to 137 Lexington av
E. R. 200 Third av
1 Fifth av 309 Second av
— Madison av 411 First av
100 Park av 510 Pleasant av
- E. 113th**, fr
Fifth av, E. to 139 Lexington av
E. R. 200 Third av
1 Fifth av 300 Second av
— Madison av 400 First av
100 Park av 451 Pleasant av
- E. 114th**, fr
Fifth av, E. to 135 Lexington av
E. R. 183 Third av
1 Fifth av 251 Second av
29 Madison av 351 First av
100 Park av 451 Pleasant av
- E. 115th**, fr
Fifth av, E. to 133 Lexington av
E. R. 153 Sylvan pl
1 Fifth av 201 Third av
— Madison av 251 Second av
100 Park av 349 First av
131 Lexington av 451 Pleasant av
- E. 116th**, fr
Fifth av, E. to 137 Lexington av
E. R. 203 Third av
1 Fifth av 249 Second av
— Madison av 359 First av
100 Park av 443 Pleasant av
- E. 117th**, fr
1921 Fifth av, E. to Harlem River
1 Fifth av
— Madison av 449 Pleasant av
100 Park av
137 Lexington av
200 Third av
309 Second av
411 First av
510 Pleasant av
- E. 118th**, fr 300 Second av
1941 Fifth av, 368 First av
E. to E. R. 437 Pleasant av
1 Fifth av
— Madison av
— Park av
137 Lexington av
183 Third av
251 Second av
349 First av
449 Pleasant av
- E. 119th**, fr 1961 Fifth av.
E. to E. R. 300 Second av
1 Fifth av
— Madison av
— Park av
135 Lexington av
183 Third av
251 Second av
351 First av
451 Pleasant av
- E. 120th**, fr 1981 Fifth av.
E. to E. R. 300 Second av
1 Fifth av
— Madison av
79 Park av
133 Lexington av
153 Sylvan pl
201 Third av
251 Second av
349 First av
451 Pleasant av
- E. 121st**, fr
Madison av, E. to E. R.
— Madison av
79 Park av
133 Lexington av
203 Third av
249 Second av
359 First av
443 Pleasant av
- E. 122d**, fr
Madison av, E. to E. R.
— Madison av
74 Park av
141 Lexington av
201 Third av
265 Second av
347 First av
449 Pleasant av
- E. 123d**, fr
Madison av, E. to E. R.
— Madison av
73 Park av
139 Lexington av
200 Third av
- 1 Fifth av
32 Madison av
102 Park av
134 Lexington av
201 Third av
300 Second av
- E. 124th**, fr 2001 Fifth av,
E. to Harlem River
1 Fifth av
35 Madison av
75 Park av
133 Lexington av
200 Third av
300 Second av
360 First av
450 Pleasant av
- E. 125th**, fr 2021 Fifth av,
E. to Harlem River
1 Fifth av
38 Madison av
68 Park av
132 Lexington av
177 Third av
259 Second av
361 First av
451 Pleasant av
- E. 126th**, fr 2041 Fifth av,
E. to Harlem River
1 Fifth av
31 Madison av
61 Fourth av
131 Lexington av
169 Third av
241 Second av
361 First av
- E. 127th**, fr 2061 Fifth av,
E. to Harlem River
1 Fifth av
35 Madison av
79 Park av.
131 Lexington av
173 Third av
245 Second av
361 First av
- E. 128th**, fr
Fifth av, E. to Harlem River
1 Fifth av
38 Madison av
66 Park av
132 Lexington av
174 Third av
253 Second av
- E. 129th**, fr 2099 Fifth av,
E. to Harlem River
- 134 Lexington av
201 Third av
300 Second av
- E. 130th**, fr
Fifth av, E. to Harlem River
1 Fifth av
31 Madison av
100 Park av
121 Lexington av
— Third av
- E. 131st**, fr
Fifth av, E. to Harlem River
1 Fifth av
31 Madison av
79 Park av
— Lexington av
- E. 132d**, fr
Fifth av, E. to Harlem River
1 Fifth av
29 Madison av
63 Park av
- E. 133d**, fr
Fifth av, E. to Harlem River
1 Fifth av
35 Madison av
67 Park av
- E. 134th**, fr
Fifth av, E. to Harlem River
1 Fifth av
24 Madison av
— Park av
- E. 135th**, fr
Fifth av, E. to Harlem River
— Fifth av
— Madison av
- E. 136th**, fr
Fifth av, E. to Harlem River
— Fifth av
— Madison av
- E. 137th**, fr
Fifth av, E. to Harlem River
— Fifth av
— Madison av
- E. 138th**, fr
Fifth av, E. to Harlem River
— Fifth av
— Madison av

TAINTOR'S NEW STREET DIRECTORY.

<p>E. 139th, fr Fifth av, E. to Harlem River</p> <p>E. 140th, fr Fifth av, E. to Harlem River</p> <p>E. 141st, fr Fifth av, E. to Harlem River</p> <p>E. 142d, fr Fifth av, E. to Harlem River</p> <p>E. Tompkins pl, 159 to 165 E. 11th</p> <p>Eden's al, fr 36 Gold, W. to Ryder's al</p> <p>Edgar, fr 59 Greenwich, E. to Trinity pl</p> <p>Edgecombe av, fr Junct'n of St. Nicholas av & W. 135th, N. to W. 155th</p> <p style="padding-left: 20px;">— W. 135th</p> <p style="padding-left: 20px;">46 W. 136th</p> <p style="padding-left: 20px;">76 W. 138th</p> <p style="padding-left: 20px;">96 W. 139th</p> <p style="padding-left: 20px;">— W. 140th</p> <p style="padding-left: 20px;">— W. 141st</p> <p style="padding-left: 20px;">— W. 142d</p> <p style="padding-left: 20px;">230 W. 145th</p> <p>Eighth, fr 94 Sixth av, E. to E. R.</p>	<p>Eighth av, fr Abingdonsq, N. to Harlem River</p> <p style="padding-left: 20px;">1 Abingdonsq</p> <p style="padding-left: 20px;">10 W. 12th</p> <p style="padding-left: 20px;">29 Jane</p> <p style="padding-left: 20px;">45 W. 4th</p> <p style="padding-left: 20px;">50 Horatio</p> <p style="padding-left: 20px;">63 W. 13th</p> <p style="padding-left: 20px;">68 G'wich av</p> <p style="padding-left: 20px;">78 W. 14th</p> <p style="padding-left: 20px;">98 W. 15th</p> <p style="padding-left: 20px;">122 W. 16th</p> <p style="padding-left: 20px;">141 W. 17th</p> <p style="padding-left: 20px;">159 W. 18th</p> <p style="padding-left: 20px;">175 W. 19th</p> <p style="padding-left: 20px;">193 W. 20th</p> <p style="padding-left: 20px;">210 W. 21st</p> <p style="padding-left: 20px;">230 W. 22d</p> <p style="padding-left: 20px;">261 W. 23d</p> <p style="padding-left: 20px;">281 W. 24th</p> <p style="padding-left: 20px;">301 W. 25th</p> <p style="padding-left: 20px;">323 W. 26th</p> <p style="padding-left: 20px;">343 W. 27th</p> <p style="padding-left: 20px;">363 W. 28th</p> <p style="padding-left: 20px;">385 W. 29th</p> <p style="padding-left: 20px;">403 W. 30th</p> <p style="padding-left: 20px;">421 W. 31st</p> <p style="padding-left: 20px;">441 W. 32d</p> <p style="padding-left: 20px;">461 W. 33d</p> <p style="padding-left: 20px;">479 W. 34th</p> <p style="padding-left: 20px;">501 W. 35th</p> <p style="padding-left: 20px;">521 W. 36th</p> <p style="padding-left: 20px;">539 W. 37th</p> <p style="padding-left: 20px;">571 W. 38th</p> <p style="padding-left: 20px;">601 W. 39th</p> <p style="padding-left: 20px;">619 W. 40th</p> <p style="padding-left: 20px;">641 W. 41st</p> <p style="padding-left: 20px;">661 W. 42d</p> <p style="padding-left: 20px;">681 W. 43d</p> <p style="padding-left: 20px;">701 W. 44th</p> <p style="padding-left: 20px;">717 W. 45th</p> <p style="padding-left: 20px;">749 W. 46th</p> <p style="padding-left: 20px;">771 W. 47th</p> <p style="padding-left: 20px;">791 W. 48th</p> <p style="padding-left: 20px;">817 W. 49th</p> <p style="padding-left: 20px;">831 W. 50th</p> <p style="padding-left: 20px;">851 W. 51st</p> <p style="padding-left: 20px;">871 W. 52d</p> <p style="padding-left: 20px;">891 W. 53d</p> <p style="padding-left: 20px;">911 W. 54th</p> <p style="padding-left: 20px;">931 W. 55th</p> <p style="padding-left: 20px;">949 W. 56th</p> <p style="padding-left: 20px;">973 W. 57th</p> <p style="padding-left: 20px;">991 W. 58th</p> <p style="padding-left: 20px;">Central Park</p> <p style="padding-left: 20px;">— W. 110th</p> <p style="padding-left: 20px;">2051 W. 111th</p> <p style="padding-left: 20px;">2071 W. 112th</p> <p style="padding-left: 20px;">2091 W. 113th</p> <p style="padding-left: 20px;">2111 W. 114th</p> <p style="padding-left: 20px;">2131 W. 115th</p>	<p>2151 W. 116th</p> <p>2171 W. 117th</p> <p>2191 W. 118th</p> <p>2211 W. 119th</p> <p>2231 W. 120th</p> <p>2240 W. 121st</p> <p>2270 W. 122d</p> <p>2290 W. 123d</p> <p>2310 W. 124th</p> <p>2330 W. 125th</p> <p>2350 W. 126th</p> <p>2370 W. 127th</p> <p>2390 W. 128th</p> <p>2411 W. 129th</p> <p>2427 W. 130th</p> <p>2447 W. 131st</p> <p>2467 W. 132d</p> <p>2491 W. 133d</p> <p>2511 W. 134th</p> <p>2527 W. 135th</p> <p>2543 W. 136th</p> <p>2571 W. 137th</p> <p>2591 W. 138th</p> <p>2611 W. 139th</p> <p>2625 W. 140th</p> <p>2643 W. 141st</p> <p>2669 W. 142d</p> <p>2695 W. 143d</p> <p>2711 W. 144th</p> <p>2721 W. 145th</p> <p>2741 W. 146th</p> <p>2771 W. 147th</p> <p>2791 W. 148th</p> <p>2811 W. 149th</p> <p>2831 W. 150th</p> <p>2830 Macomb's la</p> <p>2851 W. 151st</p> <p>2871 W. 152d</p> <p>2891 W. 153d</p> <p>2911 W. 154th</p> <p>— W. 155th</p> <p>Harlem River</p> <p>Eldridge, fr 86 Division, N. to E. Houston</p> <p style="padding-left: 20px;">1 Division</p> <p style="padding-left: 20px;">27 Canal</p> <p style="padding-left: 20px;">56 Hester</p> <p style="padding-left: 20px;">88 Grand</p> <p style="padding-left: 20px;">108 Broome</p> <p style="padding-left: 20px;">132 Delancey</p> <p style="padding-left: 20px;">166 Rivington</p> <p style="padding-left: 20px;">194 Stanton</p> <p style="padding-left: 20px;">216 E. Houston</p> <p>Eleventh av, fr 550 W. 14th, N. to W. 64th st</p> <p style="padding-left: 20px;">1 W. 14th</p> <p style="padding-left: 20px;">22 W. 15th</p> <p style="padding-left: 20px;">42 W. 16th</p> <p style="padding-left: 20px;">62 W. 17th</p> <p>82 W. 18th</p> <p>102 W. 19th</p> <p>122 W. 20th</p> <p>142 W. 21st</p> <p>162 W. 22d</p> <p>182 W. 23d</p> <p>202 W. 24th</p> <p>222 W. 25th</p> <p>242 W. 26th</p> <p>262 W. 27th</p> <p>282 W. 28th</p> <p>302 W. 29th</p> <p>318 W. 30th</p> <p>337 W. 31st</p> <p>358 W. 32d</p> <p>377 W. 33d</p> <p>398 W. 34th</p> <p>418 W. 35th</p> <p>438 W. 36th</p> <p>456 W. 37th</p> <p>476 W. 38th</p> <p>496 W. 39th</p> <p>514 W. 40th</p> <p>534 W. 41st</p> <p>552 W. 42d</p> <p>572 W. 43d</p> <p>590 W. 44th</p> <p>610 W. 45th</p> <p>628 W. 46th</p> <p>646 W. 47th</p> <p>666 W. 48th</p> <p>684 W. 49th</p> <p>702 W. 50th</p> <p>722 W. 51st</p> <p>738 W. 52d</p> <p>743 Stryker's la</p> <p>758 W. 53d</p> <p>767 Mott's la</p> <p>778 W. 54th</p> <p>796 W. 55th</p> <p>821 W. 56th</p> <p>838 W. 57th</p> <p>— W. 58th</p> <p>851 W. 59th</p> <p>872 W. 60th</p> <p>886 W. 61st</p> <p>902 W. 62d</p> <p>— W. 63d</p> <p>996 W. 64th</p> <p>Elizabeth, fr 52 Bayard, N. to Bleeker</p> <p style="padding-left: 20px;">1 Bayard</p> <p style="padding-left: 20px;">29 Canal</p> <p style="padding-left: 20px;">65 Hester</p> <p style="padding-left: 20px;">95 Grand</p> <p style="padding-left: 20px;">126 Broome</p> <p style="padding-left: 20px;">160 Spring</p> <p style="padding-left: 20px;">203 Prince</p> <p style="padding-left: 20px;">252 E. Houston</p> <p style="padding-left: 20px;">274 Bleeker</p>	<p>Elm, fr 12 Reade, N. to Spring</p> <p style="padding-left: 20px;">1 Reade</p> <p style="padding-left: 20px;">2 Manhattan pl</p> <p style="padding-left: 20px;">13 Duane</p> <p style="padding-left: 20px;">33 Pearl</p> <p style="padding-left: 20px;">45 Worth</p> <p style="padding-left: 20px;">56 Catharine la</p> <p style="padding-left: 20px;">61 Leonard</p> <p style="padding-left: 20px;">74 Franklin</p> <p style="padding-left: 20px;">84 White</p> <p style="padding-left: 20px;">97 Walker</p> <p style="padding-left: 20px;">111 Canal</p> <p style="padding-left: 20px;">127 Howard</p> <p style="padding-left: 20px;">151 Grand</p> <p style="padding-left: 20px;">179 Broome</p> <p style="padding-left: 20px;">211 Marion</p> <p style="padding-left: 20px;">216 Spring</p> <p>Elwood, fr Hillsdale av N. to Sherman av and Kings-bridge rd</p> <p>Essex, fr 162 Division, N. to E. Houston</p> <p style="padding-left: 20px;">1 Division</p> <p style="padding-left: 20px;">25 Hester</p> <p style="padding-left: 20px;">54 Grand</p> <p style="padding-left: 20px;">61 Essex mkt pl</p> <p style="padding-left: 20px;">76 Broome</p> <p style="padding-left: 20px;">96 Delancey</p> <p style="padding-left: 20px;">132 Rivington</p> <p style="padding-left: 20px;">157 Stanton</p> <p style="padding-left: 20px;">183 E. Houston</p> <p>Essex m'k't, Essex c Grand</p> <p>Essex m'k't pl, fr 68 Ludlow to Essex</p> <p>Everett row, fr 64 W. 34th to Sixth av</p> <p>Exchange al, fr 55 Broadway, W. to Trinity pl</p> <p>Exchange pl, fr 2 Hanover, W. to Broadway</p> <p style="padding-left: 20px;">2 Hanover</p> <p style="padding-left: 20px;">28 William</p> <p style="padding-left: 20px;">59 Broad</p> <p style="padding-left: 20px;">70 New</p> <p style="padding-left: 20px;">74 Exchange ct</p> <p style="padding-left: 20px;">— Broadway</p>
-----------------------------------------------------------------------------------------------------------------------------------------------------------------------------------------------------------------------------------------------------------------------------------------------------------------------------------------------------------------------------------------------------------------------------------------------------------------------------------------------------------------------------------------------------------------------------------------------------------------------------------------------------------------------------------------------------------------------------------------------------------------------------------------------------------------------------------------------------------------------------------------------------------------------------	------------------------------------------------------------------------------------------------------------------------------------------------------------------------------------------------------------------------------------------------------------------------------------------------------------------------------------------------------------------------------------------------------------------------------------------------------------------------------------------------------------------------------------------------------------------------------------------------------------------------------------------------------------------------------------------------------------------------------------------------------------------------------------------------------------------------------------------------------------------------------------------------------------------------------------------------------------------------------------------------------------------------------------------------------------------------------------------------------------------------------------------------------------------------------------------------------------------------------------------------------------------------------------------------------------------------------------------------------------------------------------------------------------------------------------------------------------------------------------------------------------------------------------------------------------------------------------------------------------------------------------------------------------------------------------------------------------------------------------------------------------------------------------------------------------------------------------------------------------------------------------------------------------------------------------------------------------------------------------------------------------------------------------------------------------------------------------------------------------------------------------------------------------------------------------------------------------------------------------------------------------------------------------------------------------------------------------------------------------------------------------------------------------------------------------------------------------------------------------------------------------------------------------------------------------------------------------------------------------------------------------------------------------------------------------------------------------------------------------------------------------------------------------------------------------------------------------------------------------------------------------------------------------------------------------------	-----------------------------------------------------------------------------------------------------------------------------------------------------------------------------------------------------------------------------------------------------------------------------------------------------------------------------------------------------------------------------------------------------------------------------------------------------------------------------------------------------------------------------------------------------------------------------------------------------------------------------------------------------------------------------------------------------------------------------------------------------------------------------------------------------------------------------------------------------------------------------------------------------------------------------------------------------------------------------------------------------------------------------------------------------------------------------------------------------------------------------------------------------------------------------------------------------------------------------------------------------------------------------------------------------------------------------------------------------------------------------------------------------------------------------------------------------------------------------------------------------------------------------------------------------------------------------------------------------------------------------------------------------------------------------------------------------------------------------------------------------------------------------------------------------------------------------------------------------------------------------------------------------------------------------------------------------------------------------------------------------------------------------------------------------------------------------------------------------------------------------------------------------------------------------------------------------------------------------------------------------------------------------------------------------------------------------------------------------------------------------------------------------------------------------------------------------------------------------------------------------------------------------------------------------------------------------------------------------------------------------------------------------------------------------------------------------------------------------------------------------------------------------------------------------------------------------------------------------------------------------------------------------------------------------------------------------------------------------------------------------------------------------------------------------------------------------------------------------	-------------------------------------------------------------------------------------------------------------------------------------------------------------------------------------------------------------------------------------------------------------------------------------------------------------------------------------------------------------------------------------------------------------------------------------------------------------------------------------------------------------------------------------------------------------------------------------------------------------------------------------------------------------------------------------------------------------------------------------------------------------------------------------------------------------------------------------------------------------------------------------------------------------------------------------------------------------------------------------------------------------------------------------------------------------------------------------------------------------------------------------------------------------------------------------------------------------------------------------------------------------------------------------------------------------------------------------------------------------------------------------------------------------------------------------------------------------------------------------------------------------------------------------------------------------------------------------------------------------------------------------------------------------------------------------------------------------------------------------------------------------------------------------------------------------------------------------------------------------------------------------------------------------------------------------------

Clinton pl

St. Mark's pl

TAINTOR'S NEW STREET DIRECTORY.

Extra pl, r of 503 W. & E. 42d
 10 First 515 W. & E. 43d
Farmers'
m'k't, Wash- 531 W. & E. 44th
 ington c Gan- 547 W. & E. 45th
 sevoort 563 W. & E. 46th
 579 W. & E. 47th
Ferry, fr S4 595 W. & E. 48th
 Gold, S. E. to 611 W. & E. 49th
 Pearl 626 W. & E. 50th
 1 Gold 637 W. & E. 51st
 10 Jacob 657 W. & E. 52d
 37 Cliff 673 W. & E. 53d
 59 Pearl 689 W. & E. 54th
 701 W. & E. 55th
Fifth, fr 379 721 W. & E. 56th
 Bowery, E. to 741 W. & E. 57th
 E. R. 761 W. & E. 58th
 1 Bowery 781 W. & E. 59th
 108 Second av 801 E. 60th
 205 First av 821 E. 61st
 303 Avenue A 841 E. 62d
 401 Avenue B 861 E. 63d
 503 Avenue C 881 E. 64th
 605 Avenue D 901 E. 65th
 632 Lewis 921 E. 66th
Fifth av, fr 57 941 E. 67th
 Waverly pl, N. 961 E. 68th
 to Harlem R. 981 E. 69th
 1 Wash'gton sq 1001 E. 70th
 9 Eighth st 1021 E. 71st
 23 W. & E. 9th 1041 E. 72d
 33 W. & E. 10th 1061 E. 73d
 43 W. 11th 1081 E. 74th
 60 W. & E. 12th 1101 E. 75th
 72 W. & E. 13th 1121 E. 76th
 84 W. & E. 14th 1141 E. 77th
 96 W. & E. 15th 1161 E. 78th
 108 W. & E. 16th 1181 E. 79th
 116 W. & E. 17th 1201 E. 80th
 128 W. & E. 18th 1221 E. 81st
 140 W. & E. 19th 1241 E. 82d
 154 W. & E. 20th 1261 E. 83d
 160 W. & E. 21st 1281 E. 84th
 170 W. & E. 22d 1301 E. 85th
 186 W. & E. 23d 1321 E. 86th
 196 Broadway 1341 E. 87th
 202 W. 25th 1361 E. 88th
 214 W. & E. 26th 1381 E. 89th
 232 W. & E. 27th 1401 E. 90th
 248 W. & E. 28th 1421 E. 91st
 264 W. & E. 29th 1441 E. 92d
 280 W. & E. 30th 1461 E. 93d
 299 W. & E. 31st 1481 E. 94th
 315 W. & E. 32d 1501 E. 95th
 331 W. & E. 33d 1521 E. 96th
 353 W. & E. 34th 1541 E. 97th
 370 W. & E. 35th 1561 E. 98th
 387 W. & E. 36th 1581 E. 99th
 409 W. & E. 37th 1601 E. 100th
 421 W. & E. 38th 1621 E. 101st
 439 W. & E. 39th 1641 E. 102d
 461 W. & E. 40th 1661 E. 103d
 477 E. 41st 1681 E. 104th

1701 E. 105th
 1721 E. 106th
 1741 E. 107th
 1761 E. 108th
 1781 E. 109th
 1801 W. & E. 110th
 1821 W. & E. 111th
 1841 W. & E. 112th
 1861 W. & E. 113th
 1881 W. & E. 114th
 --- W. & E. 115th
 1901 W. & E. 116th
 1921 W. & E. 117th
 1941 W. & E. 118th
 1961 W. & E. 119th
 1981 W. & E. 120th
 Mt. Morris sq
 2001 W. & E. 124th
 2021 W. & E. 125th
 2041 W. & E. 126th
 2061 W. & E. 127th
 2073 W. & E. 128th
 2099 W. & E. 129th
 2121 W. & E. 130th
 2141 W. & E. 131st
 2161 W. & E. 132d
 2181 W. & E. 133d
 2201 W. & E. 134th
 2221 W. & E. 135th
 --- W. & E. 136th
 --- W. & E. 137th
 --- W. & E. 138th
 --- W. & E. 139th
 --- W. & E. 140th
 --- W. & E. 141st
 --- W. & E. 142d
First, fr 303
 Bowery, E. to
 Avenue A
 1 Bowery
 10 Extra pl
 26 Second av
 72 First av
 24 Avenue A
First av (Al-
 len st), fr 164
 E. Houston, N.
 to Harlem R
 1 E. Houston
 13 First
 33 Second
 51 E. 3d
 67 E. 4th
 83 Fifth
 99 Sixth
 115 Seventh
 135 Eighth
 147 E. 9th
 163 E. 10th
 179 E. 11th
 197 E. 12th
 219 E. 13th

239 E. 14th
 259 E. 15th
 281 E. 16th
 297 E. 17th
 313 E. 18th
 329 E. 19th
 345 E. 20th
 361 E. 21st
 377 E. 22d
 393 E. 23d
 411 E. 24th
 429 E. 25th
 445 E. 26th
 463 E. 27th
 479 E. 28th
 495 E. 29th
 515 E. 30th
 537 E. 31st
 551 E. 32d
 577 E. 33d
 597 E. 34th
 613 E. 35th
 629 E. 36th
 645 E. 37th
 667 E. 38th
 685 E. 39th
 699 E. 40th
 715 E. 41st
 741 E. 42d
 763 E. 43d
 787 E. 44th
 805 E. 45th
 825 E. 46th
 845 E. 47th
 861 E. 48th
 883 E. 49th
 891 E. 50th
 930 E. 51st
 945 E. 52d
 965 E. 53d
 985 E. 54th
 1005 E. 55th
 1025 E. 56th
 1045 E. 57th
 1065 E. 58th
 1085 E. 59th
 1105 E. 60th
 1125 E. 61st
 1145 E. 62d
 1165 E. 63d
 1185 E. 64th
 1205 E. 65th
 1225 E. 66th
 1245 E. 67th
 1265 E. 68th
 1285 E. 69th
 1305 E. 70th
 1325 E. 71st
 1345 E. 72d
 1365 E. 73d
 1385 E. 74th
 1405 E. 75th
 1425 E. 76th

1445 E. 77th
 1465 E. 78th
 1485 E. 79th
 1505 E. 80th
 1525 E. 81st
 1545 E. 82d
 1565 E. 83d
 1585 E. 84th
 1605 E. 85th
 1625 E. 86th
 1645 E. 87th
 1665 E. 88th
 1685 E. 89th
 1705 E. 90th
 1715 E. 91st
 1725 E. 92d
 1745 E. 93d
 1765 E. 94th
 1806 E. 95th
 1826 E. 96th
 1846 E. 97th
 1866 E. 98th
 1886 E. 99th
 1906 E. 100th
 1926 E. 101st
 1946 E. 102d
 1966 E. 103d
 1986 E. 104th
 2006 E. 105th
 2026 E. 106th
 2046 E. 107th
 2066 E. 108th
 2086 E. 109th
 2106 E. 110th
 2160 E. 111th
 2180 E. 112th
 2200 E. 113th
 2220 E. 114th
 2240 E. 115th
 2258 E. 116th
 2278 E. 117th
 2305 E. 118th
 2325 E. 119th
 2345 E. 120th
 2365 E. 121st
 2387 E. 122d
 2405 E. 123d
 2420 E. 124th
 2435 E. 125th
 --- E. 126th
 --- E. 127th
Fitzroy pl,
 357 W. 28th
Fletcher, fr
 208 Pearl, S. to
 East River
 1 Pearl
 15 Water
 28 Front
 45 South
Forsyth, fr 68
 Division, N. to
 E. Houston

TAINTOR'S NEW STREET DIRECTORY.

1 Division
2 Bayard
29 Canal
61 Hester
92 Grand
108 Broome
132 Delancey
166 Rivington
191 Stanton
219 E. Houston

Ft George av, fr Amsterdam av, N. of W. 190th, W. to Eleventh av

Ft Washington av, fr Boulevard & W. 159th, N. to Kingsbridge rd

Fourth av, fr 402 Bowery, N. to E. 34th
1 Bowery
20 Seventh
36 Astor pl
42 Eighth
57 E. 9th
75 E. 10th
93 E. 11th
115 E. 12th
137 E. 13th
159 E. 14th
177 E. 15th
193 E. 16th
207 E. 17th
221 E. 18th
235 E. 19th
251 E. 20th
265 E. 21st
289 E. 22d
303 E. 23d
323 E. 24th
343 E. 25th
363 E. 26th
387 E. 27th
403 E. 28th
423 E. 29th
443 E. 30th
461 E. 31st
479 E. 32d
— E. 33d

Frankfort, fr 166 Nassau, E. to Pearl
1 Nassau
2 Park Row
17 William
16 N. William
36 Rose
47 Gold

54 Vandewater
65 Jacob
76 Cliff
92 Pearl

Franklin, fr 64 Baxter, W. to N. R.
1 Baxter
20 Centre
38 Elm
56 Cortlandt al
64 Broadway
68 Franklin pl
94 Church
124 W. Broadw'y
130 Varick
165 Hudson
194 Greenwich
200 Washington
219 West

Franklin mkt, Old slip

Franklin al, fr 70 Franklin, N. to White

Franklin sq, fr Cherry to Pearl

Franklin ter, 364 W. 26th

Freeman al, r fr 10 Rivington st

Front, fr 49 Whitehall, E. to Roosevelt, & fr Montgomery c South, E. to E. R.
1 Whitehall
5 Moore
21 Broad
39 Coenties' sl
53 Cuyler's al
75 Old sl
93 Gouvern'r la
101 Jones' la
113 Wall
131 Pine
137 Depeyster
151 Maiden la
159 Fletcher
175 Burling sl
190 Fulton
199 Beekman
235 Peck sl
259 Dover
273 Roosevelt
289 Montgomery

305 Gouvern'r sl
344 Jackson
— Corlears
Fulton, fr 93 South, W. to N. R.
1 South
18 Front
25 Water
37 Pearl
53 Cliff
68 Ryder's al
79 Gold
101 William
110 Dutch
125 Nassau
157 Broadway
189 Church
225 Greenwich
237 Washington
260 West

Fulton mkt, Fulton c South

Gansevoort mkt, West c Gansevoort

Gansevoort, fr 356 W. 4th, W. to N. R.
1 W. 13th
2 W. 4th
19 Hudson
39 Little W. 12th
57 Greenwich
— Ninth av
79 Washington
108 West
148 Thirt'nth av

Garden row, r 106 W. 11th

Gay, fr 141 Waverley pi, N. to Christopher

Glover pl, Thompson st. bet Spring and Prince

Goerck, fr 574 Grand, N. to Third
1 Grand
2 Rachel la
19 Broome
9 Delancey
79 Rivington
117 Stanton
143 E. Houston
159 Third

Gold, fr 87 Maiden la, N. to Frankfort
1 Maiden la
15 Platt
23 John
36 Eden's al
51 Fulton
59 Ann
65 Beekman
77 Spruce
84 Ferry
103 Frankfort

Guilford pl, E. 45th st, bet Third and Lexington avs

Gouverneur, fr 275 Division, S. to Water
1 Division
5 E. Broadway
20 Henry
33 Madison
51 Monroe
63 Cherry
71 Water

Gouverneur la, fr 48 South to Water
1 South
14 Front
— Water

Gouverneur mkt. See Gouverneur sl

Gouverneur sl, fr 371 South, N. to Water

1 South
2 Front
12 Water

Gramercy pk, bet Third and Fourth avs and E. 20th and E. 21st sts

Gramercy pl, E. 20th, fr 100 to 146

Grand, fr 80 Varick, E. to E. R.
1 Varick
17 Sullivan
33 Thompson

51 West B'way
69 Wooster
87 Greene
104 Mercer
114 Broadway
131 Crosby
151 Elm
163 Centre
172 Cent'e mkt pl
173 Baxter
189 Mulberry
205 Mott
219 Elizabeth
235 Bowery
253 Chrystie
269 Forsyth
289 Eldridge
307 Allen

321 Orchard
239 Ludlow
355 Essex
373 Norfolk
389 Suffolk
407 Clinton
423 Attorney
441 Ridge
459 Pitt
471 Division
484 Willett
502 Sheriff

503 E. Broadway
520 Columbia
527 Henry
540 Cannon
541 Jackson
556 Lewis
567 Madison
574 Goerck
587 Corlears
590 Mangin
599 Monroe
606 Tompkins
623 East

Grand Circle, 8th av bet W. 58th and W. 60th

Great Jones, fr 682 B'way, E. to Bowery
1 Broadway
8 Lafayette pl
58 Bowery

Greene, fr 331 Canal, N. to Clinton pl

1 Canal
35 Grand
55 Broome
85 Spring
117 Prince
149 W. Houston

137

TAINTOR'S NEW STREET DIRECTORY.

- 182 Bleecker
192½ Amity la
214 W. Third
229 W. Fourth
247 Wash'gton pl
251 Waverley pl
260 Clinton pl
- Greenwich,**
4 Battery pl, N.
to Gansevoort
1 Battery pl
39 Morris
49 New Church
59 Edgar
89 Rector
112 Carlisle
122 Albany
131 Thames
139 Cedar
147 Liberty
169 Cortlandt
185 Dey
197 Fulton
213 Vesey
229 Barclay
241 Park pl
267 Murray
283 Warren
291 Chambers
311 Reade
323 Duane
337 Jay
353 Harrison
369 Franklin
383 North Moore
397 Beach
413 Hubert
427 Laight
441 Vestry
455 Desbrosses
469 Watts
477 Canal
513 Spring
531 Vandam
549 Charlton
565 King
5-9 W. Houston
599 Clarkson
615 Leroy
629 Morton
641 Barrow
677 Christopher
695 W. 10th
711 Charles
731 Perry
751 W. 11th
769 Bank
782 Bethune
795 W. 12th
807 Jane
819 Horatio
834 Gansevoort
- Greenwich** 1 Wall
av, fr 105 2 Exchange pl
Sixth av, N. to 5 Beaver
Eighth av 9 Pearl
1 Sixth av
5 Christopher
14 W. 10th
37 Charles
55 Perry
71 W. 11th
72 Seventh av
85 Bank
88 W. 12th
113 Jane
120 W. 13th
129 Horatio
136 Eighth av
- Grove,** fr 488
Hudson, E. to
Waverley pl
1 Hudson
15 Bedford
45 Bleecker
77 W. 4th
80 W. Wash'n pl
98 Waverley pl
- Hague,** fr 367
Pearl, W. to
Cliff
- Hall pl,** fr 2
6th, N. to 7th
- Hamersley
pl,** W. Hous-
ton, bet Mac-
dougall & Cong-
ress
- Hamilton,** fr
73 Catharine, E.
to Market
- Hamilton
pl,** fr W. 127th
and Boulevard
N. E. to Am-
sterdam av
- Hamilton
pl,** E. 82d, bet
2d and 3d avs
- Hancock** (Cot-
tage pl), fr 176
W. Houston,
N. to Bleecker
- Hancock pl,**
Manhattan, fr
St. Nicholas
av to Colum-
bus av
- Hanover,** fr
59 Wall, S. to
Pearl
- 105 Eldridge
119 Forsyth
135 Chrystie
151 Bowery
159 Elizabeth
175 Mott
191 Mulberry
207 Baxter
219 Centre
- Hester ct,** r
103 Hester
- Hillside av,**
fr Kingsbridge
rd and Naegle
av, N. E. to
Eleventh av
- Hoboken,** fr
474 Wash'ton,
W. to N. R.
- Hoffman pl,**
W. 11th fr West
to 13th av
- Holyrood pl,**
E. 83d, bet 2d
and 3d avs
- Horatio,** fr 129
Greenwich av,
W. to N. R.
2 Greenwich av
1 Eighth av
5 W. 4th
41 Hudson
59 Greenwich
87 Washington
117 West
145 Thirteenth av
- Howard,** fr
201 Centre, W.
to Mercer
1 Centre
9 Elm
28 Crosby
41 Broadway
53 Mercer
- Hubert,** fr 149
Hudson, W. to
N. R.
1 Hudson
9 Collister
19 Greenwich
33 Washington
50 West
- Hudson,** fr 139
Chambers, N.
to Ninth av
1 Chambers
5 Reade
29 Duane
50 Thomas
61 Jay
- 72 Worth
81 Harrison
92 Leonard
100 Franklin
119 N. Moore
133 Beach
149 Hubert
163 Laight
179 Vestry
195 Desbrosses
211 Canal
214 Watts
230 Broome
262 Dominick
298 Spring
322 Vandam
344 Charlton
364 King
384 W. Houston
402 Clarkson
421 Leroy
436 Morton
462 Barrow
4-8 Grove
499 Christopher
515 W. 10th
533 Charles
549 Perry
567 W. 11th
585 Bank
609 W. 12th
621 Jane
635 Horatio
649 Gansevoort
662 W. 13th
686 W. 14th
692 Ninth av
- Hudson pl,**
W. 34th, bet
9th & 10th avs
- Irving pl,** fr
E. 14th, N. to
E. 20th
1 E. 14th
14 E. 15th
32 E. 16th
50 E. 17th
64 E. 18th
78 E. 19th
86 E. 20th
- Isham,** fr Am-
sterdam av
and W. 209th,
N. W. to Spuy-
ten Duyvil
Creek
— Amst'dam av
— Sherman av
— Vermilye av
— W. 211th
— Kings' bge rd
— Cooper

TAINTOR'S NEW STREET DIRECTORY.

— Seaman av	22 Henry	— Knick'b'k. pl	Lamartine Leonard, fr
— S. D. Creek	26½ Madison	— Reynolds pl	pl, W. 29th,
Jackson, fr	30 Monroe	— W. 181st	bet Eighth &
338 Henry, S.	36 Cherry	— W. 182d	Ninth avs
to E. R.	— Water	— W. 183d	Lawrence,
1 Henry	— South	— W. 184th	fr W. 126th, n
2 Grand	Jefferson	— W. 185th	Columbus av,
13 Madison	market,	— W. 187th	to W. 129th, n
26 Monroe	Greenwich av	— Hillside av	Boulevard
44 Cherry	c Sixth av	— Naegle av	1 W. 126th
62 Water	Jersey, fr 127	— Elwood	51 W. 127th
78 Front	Crosby, E. to	— Sherman av	69 Amst'dam av
88 South	Mulberry	— Dyckman	125 Broadway
Jackson pl,	John, fr 191	— Bolton rd	146 W. 129th
r 16 Downing	Broadway, E.	— Academy	Lennox pl,
Jacob, fr 19	to Pearl	— Hawthorne	W. 22d, bet
Ferry, N. to	1 Broadway	— Isham	Eighth &
Frankfort	31 Nassau	— W. 211th	Ninth avs
James, fr 215	49 Dutch	— W. 212th	Lenox av, fr
Park row, S. to	65 William	— W. 213th	W. 110th, N.
James st	87 Gold	— W. 214th	to Harlem R.
1 Chatham	101 Cliff	— W. 215th	1 W. 110th
11 New Bowery	119 Pearl	— W. 216th	16 W. 111th
37 Madison	Jones, fr 176	— W. 219th	37 W. 112th
71 Oak	W. 4th, W. to	— W. 220th	57 W. 113th
85 Batavia	Bleecker	— W. 222d	77 W. 114th
101 New Cham-	Jones' la, fr	— Spuyten Duy-	97 W. 115th
bers	101 Front, S.	vil Creek	117 W. 116th
104 Cherry	to E. R.	Knapp's pl,	138 W. 117th
James sl, fr	Johnson's	r 422 E. 10th	155 W. 118th
77 Cherry, S.	row, W. 15th,	Knicker-	178 W. 119th
to E. R.	fr 477 to 495	bocker pl,	198 W. 120th
1 Cherry	King, fr 41	fr Amsterdam	218 W. 121st
8 Water	Macdougall, W.	av N. of W.	238 W. 122d
20 South	to N. R.	178th, W. to	258 W. 123d
Jane, fr 113	1 Macdougall	Kingsbridge rd	278 W. 124th
Greenwich av,	13 Congress	— Amst'dam av	298 W. 125th
W. to N. R.	57 Varick	— Audubon av	316 W. 126th
1 Greenwich av	91 Hudson	— Eleventh av	338 W. 127th
31 W. 4th	119 Greenwich	— Wadsworth	354 W. 128th
33 Eighth av	133 Washington	— Kingsb'ge rd	378 W. 129th
58 Hudson	138 West	Lafayette	398 W. 130th
65 Greenwich	Kingsb'dge	pl, fr 8 Gt.	418 W. 131st
95 Washington	rd, fr Amster-	Jones, N. to 8th	442 W. 132d
— West	dam av & W.	1 Gt. Jones	460 W. 133d
— Thirteenth av	162d, N. to	12 E. 4th	478 W. 134th
Jay, fr 61	Spuyten Duy-	63 Astor pl	498 W. 135th
Hudson, W. to	vil Creek	— 8th	518 W. 136th
N. R.	— Amst'dam av	Laight, fr 398	538 W. 137th
1 Hudson	— W. 164th	Canal, W. to	558 W. 138th
7 Staple	— Audubon av	N. R.	576 W. 139th
18 Greenwich	— W. 165th	1 Canal	598 W. 140th
25 Washington	— W. 166th	11 St. John's la	618 W. 141st
34 Caroline	— W. 168th	22 Varick	638 W. 142d
49 West	— Eleventh av	48 Hudson	678 W. 144th
Jefferson, fr	— W. 170th	55 Collister	698 W. 145th
179 Division,	— W. 173d	66 Greenwich	718 W. 146th
S. to E. R.	— Wadsworth	76 Washington	738 W. 147th
1 Division	— W. 175th	90 West	758 W. 148th
4 E. Broadway	— W. 178th		778 W. 149th

137

TAINTOR'S NEW STREET DIRECTORY.

335 E. 29th	1605 E. 102d	Little W.	Macdougall — E. 51st
355 E. 40th	1627 E. 103d	12th st, fr	— E. 52d
375 E. 41st	1643 E. 104th	Gansevoort,	512 E. 53d
395 E. 42d	1659 E. 105th	W. to N. R.	532 E. 54th
425 E. 43d	1680 E. 106th	1 Gansevoort	552 E. 55th
437 E. 44th	1700 E. 107th	3 Ninth av	572 E. 56th
455 E. 45th	1722 E. 108th	36 Washington st	592 E. 57th
475 E. 46th	1742 E. 109th	— Tenth av	612 E. 58th
497 E. 47th	1762 E. 110th	— Thirteenth av	632 E. 59th
517 E. 48th	1778 E. 111th	Livingston	652 E. 60th
537 E. 49th	1802 E. 112th	pl, fr 325 E.	672 E. 61st
559 E. 50th	1822 E. 113th	15th, N. to E.	690 E. 62d
575 E. 51st	1842 E. 114th	17th	710 E. 63d
595 E. 52d	1862 E. 115th	1 E. 15th	729 E. 64th
617 E. 53d	1882 E. 116th	9 E. 16th	757 E. 65th
639 E. 54th	1902 E. 117th	16 E. 17th	772 E. 66th
657 E. 55th	1922 E. 118th	London ter,	793 E. 67th
677 E. 56th	1942 E. 119th	W. 23d, bet	813 E. 68th
705 E. 57th	1962 E. 120th	Ninth & Tenth	833 E. 69th
723 E. 58th	1982 E. 121st	avs	853 E. 70th
743 E. 59th	2006 E. 122d	Lord's ct, r 51	873 E. 71st
771 E. 60th	2026 E. 123d	Beaver	893 E. 72d
783 E. 61st	2046 E. 124th	Lorillard pl,	913 E. 73d
803 E. 62d	2065 E. 125th	Washington st	933 E. 74th
823 E. 63d	2090 E. 126th	bet Charles	953 E. 75th
843 E. 64th	2106 E. 127th	& Perry sts	973 E. 76th
863 E. 65th	2126 E. 128th	Ludlow, fr 144	993 E. 77th
883 E. 66th	2146 E. 129th	Division, N. to	1013 E. 78th
901 E. 67th	2166 E. 130th	E. Houston	1033 E. 79th
921 E. 68th	— E. 131st	1 Division	1053 E. 80th
943 E. 69th	Harlem River	2 Canal	1073 E. 81st
969 E. 70th	Liberty, fr 76	31 Hester	1093 E. 82d
981 E. 71st	Maiden la., W.	59 Grand	Madison av,
1001 E. 72d	to N. R.	68 Essex mkt pl	fr 29 E. 23d, N.
1021 E. 73d	1 Maiden la	79 Broome	to Harlem R.
1040 E. 74th	13 William	101 Delancey	1 E. 23d
1055 E. 75th	51 Nassau	127 Rivington	11 E. 24th
1079 E. 76th	57 Liberty pl	159 Stanton	27 E. 25th
1101 E. 77th	75 Broadway	192 E. Houston	39 E. 26th
1122 E. 78th	88 Temple	Ludlow pl,	63 E. 27th
1142 E. 79th	98 New Church	W. Houston,	79 E. 28th
1162 E. 80th	123 Greenwich	bet Sullivan &	99 E. 29th
1190 E. 81st	137 Washington	Macdougall	119 E. 30th
1211 E. 82d	147 West	Macdougall,	135 E. 31st
1223 E. 83d	Liberty ct, 4	fr 219 Spring,	153 E. 32d
1241 E. 84th	& 6 Liberty pl	N. to Clinton pl	169 E. 33d
1263 E. 85th	Liberty pl, fr	1 Spring	185 E. 34th
1283 E. 86th	57 Liberty, N.	7 Miller's pl	209 E. 35th
1301 E. 87th	to Maiden la	13 Vandam	219 E. 36th
1323 E. 88th	Lincoln pl,	29 Charlton	233 E. 37th
1341 E. 89th	fr 169 E. 118th,	34 Prince	249 E. 38th
1363 E. 90th	N.	41 King	263 E. 39th
1365 E. 91st	Linden pl,	59 W. Houston	279 E. 40th
1401 E. 92d	First av bet E.	89 Bleecker	299 E. 41st
1423 E. 93d	71st & E. 73d	113 Minetta la	316 E. 42d
1449 E. 94th	Lispengar, fr	131 W. 3d	330 E. 43d
1474 E. 95th	151 W. B'way,	141 W. 4th	341 E. 44th
1487 E. 96th	E. to B'way	155 W. Washn. pl	353 E. 45th
1501 E. 97th	1 W. Broadway	165 Waverley pl	— E. 46th
— E. 98th	31 Church	173 Macdougall	— E. 47th
— E. 99th	71 Broadway	181 Clinton pl	413 E. 48th
— E. 100th			432 E. 49th
— E. 101st			450 E. 50th

TAINTOR'S NEW STREET DIRECTORY.

1733 E. 114th
 1753 E. 115th
 1773 E. 116th
 1793 E. 117th
 1813 E. 118th
 1833 E. 119th
 1853 E. 120th
 1873 E. 121st
 1893 E. 122d
 1913 E. 123d
 1933 E. 124th
 1952 E. 125th
 1974 E. 126th
 1994 E. 127th
 2014 E. 128th
 2034 E. 129th
 2054 E. 130th
 2078 E. 131st
 2102 E. 132d
 2120 E. 133d
 2140 E. 134th
 2148 E. 135th
 — E. 136th
 — E. 137th
 — E. 138th
 Harlem River
Madison ct, r
 237 Madison
Madison sq
 N., E. 26th,
 bet Fifth &
 Madison avs
Maiden la, fr
 172 B'way, S.
 E. to E. R.
 1 Broadway
 18 Liberty pl
 27 Nassau
 65 William
 76 Liberty
 87 Gold
 114 Pearl
 134 Water
 144 Front
 168 South
Mail, fr Broad-
 way opp. Park
 pl, E. to Park
 row
Mangin, fr
 590 Grand, N.
 to E. R.
 1 Grand
 3 Rachel la
 16 Broome
 43 Delancey
 61 Manhattanpl
 77 Rivington
 97 Stanton
 145 E. Houston

Manhattan,
 fr 44 E. Hous-
 ton, N. to 3d
Manhattan,
 fr W. 125th, n
 C'lumb's av, N.
 W. to Twelfth
 av
 1 W. 125th
 — W. 126th
 61 Amst'dam av
 — W. 127th
 — W. 128th
 129 Boulevard
 — Twelfth av
Manhattan
av, fr 44 W.
 100th, N. to St.
 Nicholas av
 1 W. 100th
 27 W. 101st
 49 W. 102d
 73 W. 103d
 97 W. 104th
 121 W. 105th
 145 W. 106th
 169 W. 107th
 193 W. 108th
 217 W. 109th
 240 W. 110th
 264 W. 111th
 290 W. 112th
 312 W. 113th
 336 W. 114th
 361 W. 115th
 385 W. 116th
 409 W. 117th
 433 W. 118th
 457 W. 119th
 481 W. 120th
 507 W. 121st
 532 W. 122d
 — W. 123d
Manhattan
mkt, 11th av
 & W. 34th
Manhattan
pl, r 63 to 71
 Mangin
Manhattan
pl, fr 6 Elm,
 W. and S. to
 Reade
Mansfield
pl, W. 51st,
 bet Eighth &
 Ninth avs
Marion, fr 404
 Broome, N.
 1 Broome

35 Spring
 72 Prince
 86 —
Market, fr 61
 Division, S. to
 E. R.
 1 Division
 7 E. Broadway
 22 Henry
 40 Madison
 56 Monroe
 58 Hamilton
 77 Cherry
 93 Water
 101 South
Marketfield,
 fr 1 Whitehall,
 E. to Broad
Martin ter,
 E. 30th, bet
 Second and
 Third avs
Mechanic
al, fr 72 Mon-
 roe to Cherry
Mechanic
pl, r 26 Ave-
 nue A
Mercer, fr 311
 Canal, N. to
 Clinton pl
 1 Canal
 14 Howard
 32 Grand
 49 Broome
 77 Spring
 115 Prince
 150 W. Houston
 177 Bleecker
 217 W. 3d
 233 W. 4th
 246 Wash'gt'n pl
 — Waverley pl
 260 Clinton pl
Mill la, fr 61
 Stone, N. W.
 to S. William
Miller's pl, r
 fr 4 Macdougall
Milligan pl,
 r 139 Sixth av
Millward
pl, W. 31st,
 bet Eighth &
 Ninth avs
Minetta, fr
 205 Bleecker,
 N. to Minetta la
 1 Bleecker

2 Minetta pl
 19 Minetta la
Minetta la,
 fr 113 Macdou-
 gal, W. to
 Sixth av
 1 Macdougall
 5 Minetta
 27 Sixth av
Minetta pl, r
 2 Minetta
Mission pl, fr
 60 Park, N. to
 Worth
Mitchell pl,
 E. 49th, bet 1st
 ave and Beek-
 man pl
Monroe, fr 59
 Catherine, E.
 to Grand
 1 Catherine
 45 Market.
 72 Mechanic al
 97 Pike
 98 Pelham
 119 Rutgers
 146 Jefferson
 148 Clinton
 182 Montgomery
 208 Gouverneur
 220 Scammel
 273 Jackson
 312 Corlears
 334 Grand
Monroe pl,
 Monroe st, fr
 207 to 213
Montgom-
ery, fr 247
 Division, S. to
 E. R.
 1 Division
 5 E. Broadway
 15 Henry
 33 Madison
 55 Monroe
 71 Cherry
 79 Water
 87 Front
 95 South
Moore, fr 30
 Pearl, S. to E.
 R.
 1 Pearl
 5 Water
 18 Front
 36 South

Morningside,
 fr Co-
 lumbus av. c.
 W. 110th, N. to
 W. 122d
 — W. 110th
 — W. 111th
 — W. 112th
 — W. 113th
 — W. 114th
 — W. 115th
 — W. 116th
 — W. 117th
 — W. 118th
 — W. 119th
 — W. 120th
 — W. 121st
 — W. 122d
 — W. 123d
Morris, fr 25
 Broadway, W.
 to N. R.
 1 Broadway
 11 Greenwich
 15 Washington
 27 West
Morris pl, W.
 42d, bet Tenth
 & Eleventh avs
Morton, fr 256
 Bleecker, W.
 to N. R.
 1 Bleecker
 29 Bedford
 66 Hudson
 89 Greenwich
 97 Washington
 114 West
Mott, from 200
 Park row, N.
 to Bleecker
 1 Park row
 21 Park
 38 Pell
 50 Bayard
 82 Canal
 114 Hester
 149 Grand
 173 Broome
 206 Spring
 240 Prince
 288 E. Houston
 321 Bleecker
Mott's la, fr
 767 Eleventh
 av, W.
Mt Morris
av, fr W.
 120th bet Fifth
 & Lenox avs,
 N. to W. 124th

Morningside Park

141

TAINTOR'S NEW STREET DIRECTORY.

Mt Morris	New , fr 7 Wall,	433 W. 34th	16 New Cham-	135 E. 42d
pl , W. 124th,	S. to Beaver	451 W. 35th	bers	* * * *
bet Fifth and	1 Wall	469 W. 36th	17 Roosevelt	— E. 48th
Lenox avs	29 Exchange pl	485 W. 37th	37 James	300 E. 49th
Mulberry , fr	81 Beaver	507 W. 38th	49 Oliver	329 E. 50th
186 Park row,	New Bow-	523 W. 39th	59 Catharine	340 E. 51st
N. to Bleecker	ery , fr 394	541 W. 40th	Old sl , fr 106	360 E. 52d
1 Park row	Pearl, N. to	563 W. 41st	Pearl st, E. to	380 E. 53d
29 Park	Chatham sq	583 W. 42d	E. R.	400 E. 54th
71 Bayard	2 Pearl	603 W. 43d	2 Pearl	420 E. 55th
96 Canal	1 Oak	623 W. 44th	15 Water	440 E. 56th
128 Hester	3 Chestnut	643 W. 45th	25 Front	460 E. 57th
152 Grand	9 New Cham-	665 W. 46th	33 South	480 E. 58th
176 Broome	bers	683 W. 47th	Oliver , fr 63	500 E. 59th
211 Spring	17 Roosevelt	701 W. 48th	New Bowery,	520 E. 60th
256 Prince	26 Madison	721 W. 49th	S. to E. R.	540 E. 61st
271 Jersey	41 James	741 W. 50th	1 New Bowery	560 E. 62d
293 E. Houston	63 Oliver	761 W. 51st	16 Henry	580 E. 63d
308 Bleecker	New Cham-	781 W. 52d	32 Madison	600 E. 64th
Murray , fr	bers , fr 107	801 W. 53d	58 Oak	620 E. 65th
246 Broadway,	Park row, E.	817 W. 54th	84 Cherry	640 E. 66th
W. to N. R.	to Cherry	843 W. 55th	94 Water	660 E. 67th
1 Broadway	1 Park row	863 W. 56th	102 South	680 E. 68th
29 Church	2 Dnane	883 W. 57th	Orchard , fr	700 E. 69th
61 West B'way	9 William	903 W. 58th	124 Division, N.	720 E. 70th
87 Greenwich	36 Rose	925 W. 59th	to E. Houston	740 E. 71st
95 Washington	49 Pearl	Columbus av	1 Division	760 E. 72d
111 West	— Madison	Norfolk , fr 180	9 Canal	780 E. 73d
Naegle av ,	49 Chestnut	Division, N. to	38 Hester	800 E. 74th
fr Kingsbridge	50 New Bowery	E. Houston	64 Grand	820 E. 75th
rd & Hillside	55 Roosevelt	1 Division	88 Broome	840 E. 76th
av, N. E. to	60 Oak	14 Hester	115 Delancey	860 E. 77th
Amsterdam av	70 Batavia	38 Grand	143 Rivington	880 E. 78th
n W. 204th	89 James	59 Broome	171 Stanton	900 E. 79th
— Kings'ge rd	94 Cherry	80 Delancey	201 E. Houston	920 E. 80th
— Hillside av	Ninth av , fr	116 Rivington	Pacific pl , r	940 E. 81st
— Ellwood	Gansevoort, N	135 Stanton	133 W. 29th	960 E. 82d
— 11th av	to 59th st	167 E. Houston	Pagoda pl ,	980 E. 83d
— Dyckman	1 Gansevoort	N. Moore , fr	ft. E. 120th	1000 E. 84th
— Academy	4 W. 12th	122 W. B'way,	Park , fr 36	1020 E. 85th
— Hawthorne	18 W. 13th	W. to N. R.	Centre, E. to	1040 E. 86th
— W. 204th	31 W. 14th	1 West B'way	Mott	1060 E. 87th
— Amsterdam	52 Hudson	17 Varick	27 Centre	1080 E. 88th
Nassau , fr 20	69 W. 15th	47 Hudson	45 Pearl	1100 E. 89th
Wall, N. to	89 W. 16th	73 Greenwich	60 Mission pl	1120 E. 90th
Park row	109 W. 17th	85 Washington	81 Baxter	1140 E. 91st
1 Wall	129 W. 18th	107 West	98 Mulberry	1160 E. 92d
11 Pine	149 W. 19th	N. William ,	111 Mott	1180 E. 93d
25 Cedar	169 W. 20th	fr 16 Frankfort	Park av ,	1200 E. 94th
39 Liberty	183 W. 21st	N. to Park row	Fourth av, fr	1220 E. 95th
55 Maiden la	198 W. 22d	1 Frankfort	E. 34th, N. to	1240 E. 96th
69 John	213 W. 23d	4 William	Harlem River	1260 E. 97th
91 Fulton	229 W. 24th	31 Park row	1 E. 34th	1300 E. 98th
105 Ann	249 W. 25th	Nyack pl , r	17 E. 35th	1320 E. 99th
137 Beekman	271 W. 26th	149 Bank	37 E. 36th	1340 E. 100th
151 Spruce	293 W. 27th	Oak , from 392	56 E. 37th	1360 E. 101st
166 Frankfort	313 W. 28th	Pearl, E. to	65 E. 38th	1380 E. 102d
Neilson pl ,	333 W. 29th	Catharine	81 E. 39th	1400 E. 103d
Mercer, bet	353 W. 30th	1 Pearl	99 E. 40th	1420 E. 104th
Waverley pl &	383 W. 31st	2 New Bowery	8 Chestnut	1440 E. 105th
8th st	391 W. 32d			1460 E. 106th
	411 W. 33d			1480 E. 107th

TAINTOR'S NEW STREET DIRECTORY.

- 1500 E. 109th
 1520 E. 110th
 1540 E. 111th
 1560 E. 112th
 1580 E. 113th
 1600 E. 114th
 1620 E. 115th
 1640 E. 116th
 1660 E. 117th
 1680 E. 118th
 1700 E. 119th
 1720 E. 120th
 1740 E. 121st
 1760 E. 122d
 1780 E. 123d
 1800 E. 124th
 1820 E. 125th
 1840 E. 126th
 1860 E. 127th
 1880 E. 128th
 1900 E. 129th
 1920 E. 130th
 1940 E. 131st
 1960 E. 132d
 1980 E. 133d
 2000 E. 134th
 — E. 135th
- Park pl**, from
 237 Broadway,
 W. to N. R.
 1 Broadway
 28 Church
 58 West B'way
 78 Greenwich
 90 Washington
 106 West
- Park row**, fr
 Ann, E. to
 Chatham sq
 1 Ann
 34 Beekman
 41 Spruce
 53 Frankfort
 72 Tryon row
 87 N. William
 95 Chambers
 107 NewChamb's
 109 Duane
 163 Pearl
 173 Baxter
 185 Roosevelt
 186 Mulberry
 215 James
 198 Worth
 200 Mott
 231 New Bowery
 Chatham square
- Patchin pl**,
 r 111 W. 10th
- Pearl**, from 13
 State, E. & N.
 to Broadway
- 1 State
 23 Whitehall
 30 Moore
 53 Broad
 66 Coenties sl
 73 Coenties al
 106 Hanover sq
 110 Old sl
 105 William
 121 Hanover
 141 Beaver
 152 Wall
 168 Pine
 181 Cedar
 194 Maiden la
 208 Fletcher
 221 Platt
 234 Burling sl
 235 John
 265 Fulton
 285 Beekman
 309 Ferry
 312 Peck sl
 340 Dover
 342 Franklin sq
 351 Frankfort
 367 Hague
 392 Oak
 394 New Bowery
 399 Vandewater
 414 New Cham-
 bers
 421 Rose
 426 Madison
 447½ William
 464 Park row
 485 City Hall pl
 502 Park
 512 Centre
 536 Elm
 557 Broadway
- Peck sl**, from
 Pearl, E. to
 South
 1 Pearl
 16 Water
 28 Front
 42 South
- Pelham**, fr 98
 Monroe, E. to
 Cherry
- Pell**, fr 18 Bow-
 ery, W. to Mott
 1 Bowery
 15 Doyers
 36 Mott
- Perry**, from 55
 Greenwich av,
 W. to N. R.
 1 G'wich av
 15 Waverley pl
- 47 W. 4th
 79 Bleecker
 95 Hudson
 108 Greenwich
 138 Washington
 165 West
- Phelps pl**, E.
 30th, bet First
 & Second avs
- Pike**, from 107
 Division, S. to
 E. R.
 1 Division
 7 E. Broadway
- 21 Henry
 37 Madison
 57 Monroe
 69 Cherry
 77 Water
 90 South
- Pine**, from 106
 Broadway, E.
 to E. R.
 1 Broadway
 20 Nassau
 46 William
 77½ Pearl
 84 Water
 89 Front
 100 South
- Pitt**, fr 276 Di-
 vision, N. to
 E. Houston
 1 Division
 2 Grand
 21 Broome
 41 Delancey
 79 Rivington
 111 Stanton
 142 E. Houston
- Platt**, fr 221
 Pearl, W. to
 William
 1 Pearl
 20 Gold
 41 William
- Pleasantav**,
 fr ft of E. 103d,
 N. to E. 124th
 — E. 100th
 — E. 101st
 22 E. 102d
 42 E. 103d
 62 E. 104th
 82 E. 105th
 102 E. 106th
 122 E. 107th
 142 E. 108th
 162 E. 109th
 181 E. 110th
 201 E. 111th
- 221 E. 112th
 241 E. 113th
 261 E. 114th
 281 E. 115th
 301 E. 116th
 321 E. 117th
 341 E. 118th
 363 E. 119th
 381 E. 120th
 401 E. 121st
 421 E. 122d
 445 E. 123d
 463 E. 124th
 Harlem River
- Post av**, fr
 Dyckman, N.
 to Amsterdam
 160 Greenwich
 av, n W. 207th
 197 West
- Dyckman
 — Academy
 — Hawthorne
 — Emerson
 — Amsterdam
- Prescott av**,
 fr Dyckman,
 W. of Seaman
 av, N. to Spuy-
 ten Duyvil Cr.
 — Dyckman
 — Bolton rd
 — Nichols pl
 — Emerson
 — Spuyten Dny-
 vil Creek
- Prince**, fr 240
 Bowery, W. to
 Maedougal
 1 Bowery
 15 Elizabeth
 33 Mott
 46 Mulberry
 60 Marion
 70 Crosby
 79 Broadway
 91 Mercer
 107 Greene
 125 Wooster
 145 West B'way
 165 Thompson
 185 Sullivan
 205 Maedougal
- Prospect pl**,
 fr E. 40th, bet
 Second & First
 avs, N. to E. 43d
 1 E. 40th
 19 E. 41st
 — E. 42d
 67 E. 43d
- Rachel la**,
 fr 2 Goerck, E.
 to Mangin
- Randall pl**,
 9th st, bet
 Broadway &
 University pl
- Reade**, fr 22
 Duane, W. to
 N. R.
 — Duane
 — City Hall pl
 1 Centre
 12 Elm
 34 Manhat'n pl
 41 Broadway
 80 Church
 112 W. B'way
 127 Hudson
 160 Greenwich
 174 Washington
 197 West
- Rector**, fr 73
 Broadway, W.
 to N. R.
 1 Broadway
 3 Trinity pl
 11 Greenwich
 23 Washington
 35 West
- Renwick**, fr
 486 Canal, N.
 to Spring
- Reynolds pl**,
 fr Amsterdam
 av, W. to
 Kingsbr idge
 rd, S. W. 181st
 — Amst'dam av
 — Audubon av
 — Eleventh av
 — Wadsw'th av
 — Kings'ge rd
- Ridge**, fr 254
 Division, N. to
 E. Houston
 1 Division
 5 Grand
 27 Broome
 45 Delancey
 78 Rivington
 104 Stanton
 130 E. Houston
- River View
 ter**, fr E.
 58th, N. to E.
 59th, E. of
 Avenue A
- Riverside
 av**, fr W. 72d,
 bet West End
 & Twelfth avs,
 N. to W. 129th
 1 W. 72d

TAINTOR'S NEW STREET DIRECTORY.

10 W. 73d
 20 W. 74th
 30 W. 75th
 40 W. 76th
 50 W. 77th
 60 W. 78th
 70 W. 79th
 80 W. 80th
 90 W. 81st
 100 W. 82d
 110 W. 83d
 120 W. 84th
 130 W. 85th
 — Twelfth av
 140 W. 86th
 150 W. 87th
 160 W. 88th
 170 W. 89th
 180 W. 90th
 190 W. 91st
 200 W. 92d
 210 W. 93d
 220 W. 94th
 230 W. 95th
 240 W. 96th
 250 W. 97th
 260 W. 98th
 270 W. 99th
 280 W. 100th
 290 W. 101st
 300 W. 102d
 310 W. 103d
 320 W. 104th
 330 W. 105th
 340 W. 106th
 350 W. 107th
 360 W. 108th
 370 W. 109th
 380 W. 110th
 390 W. 111th
 400 W. 112th
 410 W. 113th
 420 W. 114th
 430 W. 115th
 440 W. 116th
 470 W. 119th
 500 W. 122d
 550 W. 127th
 — W. 129th
 — Twelfth av
 — Manhattan

Rivington,
 fr 213 Bowery,
 E. to E. R.
 1 Bowery
 10 Freeman al
 17 Chrystie
 35 Forsyth
 49 Eldridge
 67 Allen
 83 Orchard
 97 Ludlow

115 Essex
 129 Norfolk
 145 Suffolk
 163 Clinton
 179 Attorney
 193 Ridge
 215 Pitt
 231 Willett
 251 Sheriff
 267 Columbia
 287 Cannon
 305 Lewis
 310 Rivington pl
 321 Goerck
 337 Mangin
 355 Tompkins
 375 East

Rivington pl,
 r 316 Rivington

Roosevelt, fr
 147 Park row,
 S. to E. R.
 1 Park row
 37 Madison
 40 New Bowery
 59 New Chambers
 73 Oak
 78 Batavia
 101 Cherry
 117 Water
 131 Front
 137 South

Rose, fr 36
 Frankfort, N.
 E. to Pearl
 1 Frankfort
 40 Duane
 62 New Chambers
 65 Pearl

Roslyn pl,
 Greene, bet W.
 3d & W. 4th

Russell pl,
 Greenwich av,
 bet Charles &
 Perry

Rutgers, fr
 24 Canal, S. to
 E. R.
 2 Canal
 1 E. Broadway
 13 Henry
 31 Madison
 45 Monroe
 59 Cherry
 68 Water
 80 South

Rutgers pl,
 Monroe, fr Jefferson
 to Clinton

Rutherford pl,
 fr 224 E. 17th
 to E. 15th
 1 E. 17th
 8 E. 16th
 — E. 15th

Ryder's al,
 fr 65 Fulton, N.
 to Eden's al

St. Clement's pl,
 Macdougal, fr W. Houston
 to Bleecker & fr Waverley
 pl to Clinton pl

St. George's pl,
 E. 13th, bet Second &
 First avs

St. James pl,
 E. 126th, bet Madison &
 Fourth avs

St. John's la,
 fr 6 Beach, N. to Laight
 1 Beach
 9 York
 16 Laight

St. Luke's pl,
 Leroy st, fr 63 to 99

St. Mark's pl,
 8th st, fr Third av E. to Avenue A
 1 Third av
 38 Second av
 82 First av
 127 Avenue A

St. Nicholas av,
 fr cor Lenox av & W. 110th
 to W. 161st st and Amsterd'm av,
 n Kingsbridge rd

— Lenox av
 — W. 110th
 — W. 111th
 — W. 112th
 — W. 113th
 — W. 114th
 — W. 115th
 — Seventh av

— W. 116th
 — W. 117th
 — W. 118th
 — W. 119th
 — W. 120th
 — W. 121st
 — Eighth av
 — W. 122d
 — W. 123d
 — Manht'n av
 — W. 124th
 — W. 125th
 — W. 126th
 — W. 127th
 — W. 128th
 — W. 129th
 — W. 130th
 — W. 133d
 — W. 134th
 — W. 135th
 — W. 136th
 — Edgecombe
 — W. 141st
 — W. 145th
 — W. 146th
 — W. 147th
 — W. 148th
 — W. 149th
 — Columb's av
 — W. 150th
 — W. 151st
 — W. 152d
 — W. 153d
 — W. 154th
 — W. 155th
 — W. 156th
 — W. 157th
 — W. 158th
 — W. 159th
 — W. 160th
 — W. 161st
 — Amsterd'am

St. Nicholas pl,
 fr St. Nicholas av & W. 149th, N. to W. 155th

St. Thomas ct,
 617 B'way

St. Timothy's pl,
 W. 53d, bet B'way & Eighth av

Scammel, fr
 290 E. B'way,
 S. to Water
 1 E. B'way
 7 Henry
 26 Madison
 38 Monroe
 49 Cherry
 58 Water

Seaman av,
 fr Bolton rd, W. of Kingsbridge rd, N to W. 222d
 — Bolton rd
 — Academy
 — Hawthorne
 — Emerson
 — Isham
 — W. 218th
 — W. 222d

Second, fr 321
 Bowery, E. to Avenue D
 1 Bowery
 35 Second av
 87 First av
 145 Avenue A
 201 Avenue B
 258 Avenue C
 297 Sheriff
 314 Avenue D

Second av, fr
 118 E. Houston, N. to Harlem River
 1 E. Houston
 19 First
 41 Second
 53 E. 3d
 69 E. 4th
 87 Fifth
 103 Sixth
 119 Seventh
 135 Eighth
 145 E. 9th
 151 E. 10th
 157 Stuyvesant
 175 E. 11th
 191 E. 12th
 213 E. 13th
 231 E. 14th
 236 E. 15th
 — E. 17th
 313 E. 18th
 327 E. 19th
 345 E. 20th
 371 E. 21st
 381 E. 22d
 401 E. 23d
 421 E. 24th
 441 E. 25th
 463 E. 26th
 481 E. 27th
 501 E. 28th
 521 E. 29th
 543 E. 30th
 563 E. 31st
 585 E. 32d
 603 E. 33d
 623 E. 34th

TAINTOR'S NEW STREET DIRECTORY.

<p>643 E. 35th 663 E. 36th 685 E. 37th 707 E. 38th 729 E. 39th 747 E. 40th 767 E. 41st 787 E. 42d 807 E. 43d 825 E. 44th 843 E. 45th 863 E. 46th 883 E. 47th 901 E. 48th 923 E. 49th 943 E. 50th 963 E. 51st 983 E. 52d 1003 E. 53d 1029 E. 54th 1045 E. 55th 1063 E. 56th 1083 E. 57th 1103 E. 58th 1125 E. 59th 1143 E. 60th 1161 E. 61st 1183 E. 62d 1201 E. 63d 1215 E. 64th 1241 E. 65th 1261 E. 66th 1275 E. 67th — E. 68th 1313 E. 69th 1327 E. 70th 1347 E. 71st 1385 E. 72d 1405 E. 73d 1421 E. 74th 1441 E. 75th 1463 E. 76th 1481 E. 77th 1501 E. 78th 1523 E. 79th 1543 E. 80th 1561 E. 81st 1583 E. 82d 1601 E. 83d 1625 E. 84th 1641 E. 85th 1660 E. 86th 1680 E. 87th 1700 E. 88th 1720 E. 89th 1740 E. 90th 1760 E. 91st 1780 E. 92d 1800 E. 93d 1820 E. 94th 1840 E. 95th 1860 E. 96th 1880 E. 97th</p>	<p>1900 E. 98th 1920 E. 99th 1940 E. 100th 1960 E. 101st 1980 E. 102d 2000 E. 103d 2020 E. 104th 2040 E. 105th 2064 E. 106th 2078 E. 107th 2100 E. 108th 2122 E. 109th 2142 E. 110th 2162 E. 111th 2178 E. 112th 2200 E. 113th 2222 E. 114th 2240 E. 115th 2262 E. 116th 2282 E. 117th 2302 E. 118th 2322 E. 119th 2340 E. 120th 2360 E. 121st 2380 E. 122d 2400 E. 123d 2420 E. 124th 2440 E. 125th 2460 E. 126th 2480 E. 127th 2500 E. 128th — E. 129th Harlem River</p> <p>Seventh, fr Fourth av, E. to E. R. 1 Fourth av 5 Third av — Hall pl 48 Second av 87 First av 130 Avenue A 200 Avenue B 229 Avenue C 282 Avenue D 300 Lewis</p> <p>Seventh av, fr 72 Green- wich av, N. to Harlem River — G'wich av 1 W. 11th 21 W. 12th 41 W. 13th 61 W. 14th 81 W. 15th 101 W. 16th 119 W. 17th 135 W. 18th 153 W. 19th 171 W. 20th 189 W. 21st</p>	<p>209 W. 22d 225 W. 23d 245 W. 24th 263 W. 25th 283 W. 26th 301 W. 27th 319 W. 28th 341 W. 29th 361 W. 30th 383 W. 31st 401 W. 32d 421 W. 33d 441 W. 34th 469 W. 35th 481 W. 36th 509 W. 37th 521 W. 38th 541 W. 39th 561 W. 40th 583 W. 41st 603 W. 42d Broadway 702 W. 47th 722 W. 48th 742 W. 49th 762 W. 50th 782 W. 51st 804 W. 52d 828 W. 53d 842 W. 54th 860 W. 55th 888 W. 56th 902 W. 57th 922 W. 58th 940 W. 59th Central Park 1800 W. 110th 1820 W. 111th 1840 W. 112th 1860 W. 113th 1880 W. 114th 1900 W. 115th 1920 W. 116th 1940 W. 117th 1960 W. 118th 1980 W. 119th 2000 W. 120th 2020 W. 121st 2040 W. 122d 2060 W. 123d 2080 W. 124th 2100 W. 125th 2120 W. 126th 2140 W. 127th 2160 W. 128th 2180 W. 129th 2200 W. 130th 2220 W. 131st 2240 W. 132d 2260 W. 133d 2280 W. 134th 2300 W. 135th 2320 W. 136th</p>	<p>2331 W. 137th — W. 138th — W. 139th — W. 140th — W. 141st — W. 142d — W. 143d — W. 144th — W. 145th — W. 146th — W. 147th — W. 148th — W. 149th — W. 150th — W. 151st — W. 152d — W. 153d — W. 154th — W. 155th Harlem River</p> <p>Sheriff, fr 502 Grand, N. to Second 1 Grand 20 Broome 44 Delancey 71 Rivington 99 Stanton 127 E. Houston 131 Second</p> <p>S h e r m a n av, fr Kings- bridge rd and Elwood, N. to Amsterdam av and W. 211th st — Kingsbridge rd — Elwood — Dyckman — Academy — Hawthorne — Emerson — Isham — Amsterdam av</p> <p>S h i n b o n e al, r of 1 Bond</p> <p>Sixth, fr 395 Bowery, E. to E. R. 1 Bowery 2 Hall pl 30 Second av 68 First av 114 Avenue A 160 Avenue B 171 Sixth st ct 206 Avenue C 258 Avenue D 274 Lewis</p> <p>Sixth st ct, r 169 Sixth</p>	<p>Sixth av, fr 1 Carmine, N. to Harlem River 1 Carmine 2 Minetta la 16 W. 3d 37 W. 4th 56 W. Wash- ington pl 74 Waverly pl 94 Eighth 105 G'wich av 112 W. 9th 131 W. 10th 139 Milligan pl 146 W. 11th 168 W. 12th 187 W. 13th 207 W. 14th 227 W. 15th 248 W. 16th 266 W. 17th 286 W. 18th 302 W. 19th 319 W. 20th 337 W. 21st 355 W. 22d 373 W. 23d 391 W. 24th 409 W. 25th 427 W. 26th 444 W. 27th 461 W. 28th 476 W. 29th 495 W. 30th 520 W. 31st 531 W. 32d 551 W. 33d 569 Broadway 571 W. 34th 594 W. 35th 612 W. 36th 632 W. 37th 654 W. 38th 677 W. 39th 697 W. 40th 717 W. 41st 737 W. 42d 757 W. 43d 777 W. 44th 797 W. 45th 812 W. 46th 832 W. 47th 850 W. 48th 870 W. 49th 886 W. 50th 902 W. 51st 918 W. 52d 938 W. 53d 954 W. 54th 978 W. 55th 994 W. 56th 1014 W. 57th</p>
----------------------------------------------------------------------------------------------------------------------------------------------------------------------------------------------------------------------------------------------------------------------------------------------------------------------------------------------------------------------------------------------------------------------------------------------------------------------------------------------------------------------------------------------------------------------------------------------------------------------------------------------------------------------------------------------------------------------------------------------------------------------------------------------------------------------------------------------------------------------------------------------------------------------------------------------------------------------------------------------------------------------------------------------------------------------------------	--------------------------------------------------------------------------------------------------------------------------------------------------------------------------------------------------------------------------------------------------------------------------------------------------------------------------------------------------------------------------------------------------------------------------------------------------------------------------------------------------------------------------------------------------------------------------------------------------------------------------------------------------------------------------------------------------------------------------------------------------------------------------------------------------------------------------------------------------------------------------------------------------------------------------------------------------------------------------------------------------------------------------------------------------------------------------------------------------------------	---------------------------------------------------------------------------------------------------------------------------------------------------------------------------------------------------------------------------------------------------------------------------------------------------------------------------------------------------------------------------------------------------------------------------------------------------------------------------------------------------------------------------------------------------------------------------------------------------------------------------------------------------------------------------------------------------------------------------------------------------------------------------------------------------------------------------------------------------------------------------------------------------------------------------------------------------------------------------------------------------------------------------------------------------------------------------------------------	------------------------------------------------------------------------------------------------------------------------------------------------------------------------------------------------------------------------------------------------------------------------------------------------------------------------------------------------------------------------------------------------------------------------------------------------------------------------------------------------------------------------------------------------------------------------------------------------------------------------------------------------------------------------------------------------------------------------------------------------------------------------------------------------------------------------------------------------------------------------------------------------------------------------------------------------------------------------------------------------------------------------------------------------------------------------------	---------------------------------------------------------------------------------------------------------------------------------------------------------------------------------------------------------------------------------------------------------------------------------------------------------------------------------------------------------------------------------------------------------------------------------------------------------------------------------------------------------------------------------------------------------------------------------------------------------------------------------------------------------------------------------------------------------------------------------------------------------------------------------------------------------------------------------------------------------------------------------------------------------------------------------------------------------------------------------------------------------------------------------------------------------

TAINTOR'S NEW STREET DIRECTORY.

1034 W. 58th
 1054 W. 59th
 Central Park
South, fr ft
 Whitehall, E.
 to E. R.
 1 Whitehall
 7 Moore
 14 Broad
 22 Coenties sl
 28 Cuyler's al
 39 Old sl
 48 Gov'neur la
 52 Gouv' la
 58 Wall
 68 Pine
 70 Depeyster
 75 Maiden la
 77 Fletcher
 87 Burling sl
 93 Fulton
 104 Beckman
 118 Peck sl
 160 Dover
 175 Roosevelt
 187 James sl
 194 Oliver
 202 Catharine sl
 221 Market
 240 Pike
 262 Rutgers
 269 Jefferson
 285 Clinton
 363 Montgomery
 371 Gov'neur sl
 381 Jackson
 — Corlears
S. William,
 fr 7 William,
 W. to Broad
 1 William
 2 Beaver
 7 Mill la
 43 Broad
Spingler pl,
 E. 15th, fr 5th
 av. to B'way
Spencer pl,
 W. 4th, bet
 Christopher &
 W. 10th
Spring, fr 188½
 Bowery, W. to
 N. R.
 1 Bowery
 11 Elizabeth
 27 Mott
 45 Mulberry
 61 Marion
 64 Elm
 77 Crosby

89 Broadway
 101 Mercer
 121 Greene
 141 Wooster
 157 West B'way
 177 Thompson
 197 Sullivan
 210 Macdougall
 226 Clarke
 259 Varick
 291 Hudson
 306 Renwick
 317 Greenwich
 333 Washington
 353 West
Spuce, fr 41
 Park row, S.
 E. to Gold
 1 Park row
 2 Nassau
 23 William
 43 Gold
Stanton, fr
 245 Bowery, E.
 to E. R.
 1 Bowery
 8 Stanton pl
 25 Chrystie
 39 Forsyth
 58 Eldridge
 72 Allen
 88 Orchard
 103 Ludlow
 117 Essex
 126 Norfolk
 149 Suffolk
 166 Clinton
 186 Attorney
 200 Ridge
 219 Pitt
 239 Willett
 255 Sheriff
 270 Columbia
 284 Cannon
 297 Lewis
 319 Goerck
 339 Mangin
 — Tompkins
Stanton pl, r
 8 Stanton
Staple, fr 169
 Duane, N. to
 Harrison
 1 Duane
 2 Jay
 6 Harrison
State, fr 48
 Whitehall to
 Broadway
 1 Whitehall
 13 Pearl

15 Bridge
 20 Bowling gr
Stone, fr 13
 Whitehall, E.
 to William
 2 Whitehall
 19 Broad
 40 Coenties al
 61 Mill la
 67 William
Stryker's la,
 r 743 11th av
Stryker's
row, W. 52d,
 bet Tenth and
 Eleventh avs
Stuyvesant,
 fr 25 Third av,
 E. to Second av
 1 Third av
 13 E. 9th
 37 E. 10th
 — Second av
Stuyvesant
al, fr 209 E.
 11th, N. to E.
 12th
Suffolk, fr 202
 Division, N. to
 E. Houston
 1 Division
 6 Hester
 37 Grand
 61 Broome
 92 Delancey
 102 Clinton al
 120 Rivington
 149 Stanton
 168 E. Houston
Sullivan, fr
 415 Canal, N.
 to W. 3d
 1 Canal
 21 Grand
 46 Watts
 55 Broome
 91 Spring
 129 Prince
 162 W. Houston
 204 Bleecker
 236 W. 3d
Sutton pl,
 Avenue A, bet
 E. 58th and E.
 60th
Sylvan pl, fr
 E. 120th, N. to
 E. 121st, bet
 Third & Lex-
 ington avs

Sylvan ter,
 fr St. Nicholas
 av, N. to 161st
Temple, fr 88
 Liberty, S. to
 Thames
Tenth av, fr
 542 West, N.
 to Harlem R.
 1 West
 7 Bloomfield
 20 Little W. 12th
 40 W. 13th
 58 W. 14th
 78 W. 15th
 96 W. 16th
 114 W. 17th
 130 W. 18th
 146 W. 19th
 164 W. 20th
 182 W. 21st
 200 W. 22d
 220 W. 23d
 242 W. 24th
 260 W. 25th
 278 W. 26th
 294 W. 27th
 314 W. 28th
 328 W. 29th
 346 W. 30th
 368 W. 31st
 386 W. 32d
 406 W. 33d
 438 W. 34th
 450 W. 35th
 466 W. 36th
 484 W. 37th
 502 W. 38th
 518 W. 39th
 538 W. 40th
 556 W. 41st
 576 W. 42d
 596 W. 43d
 614 W. 44th
 636 W. 45th
 654 W. 46th
 674 W. 47th
 694 W. 48th
 714 W. 49th
 734 W. 50th
 750 W. 51st
 766 W. 52d
 792 W. 53d
 812 W. 54th
 830 W. 55th
 852 W. 56th
 878 W. 57th
 890 W. 58th
 910 W. 59th
 Amsterdam av

Thames, fr
 111 B'way, W.
 to Greenwich
 1 Broadway
 3 Temple
 12 New Church
 29 Greenwich
Theatre al,
 fr 19 Ann, N.
 to Beekman
Third, fr 343
 Bowery, E. to
 E. R.
 1 Bowery
 38 Second av
 99 First av
 142 Avenue A
 201 Avenue B
 210 East pl
 260 Avenue C
 329 Avenue D
 356 Manhattan
 369 Lewis
 394 Goerck
 — Mangin
 — Tompkins
Third av, fr
 402 Bowery, N
 to Harlem R.
 1 Seventh
 23 St. Mark's pl
 31 E. 9th
 47 E. 10th
 67 E. 11th
 87 E. 12th
 105 E. 13th
 125 E. 14th
 147 E. 15th
 167 E. 16th
 187 E. 17th
 205 E. 18th
 227 E. 19th
 245 E. 20th
 263 E. 21st
 283 E. 22d
 301 E. 23d
 321 E. 24th
 341 E. 25th
 359 E. 26th
 375 E. 27th
 395 E. 28th
 415 E. 29th
 431 E. 30th
 451 E. 31st
 471 E. 32d
 481 E. 33d
 507 E. 34th
 525 E. 35th
 543 E. 36th
 561 E. 37th
 579 E. 38th
 601 E. 39th

TANTOR'S NEW STREET DIRECTORY.

621 E. 40th
 639 E. 41st
 661 E. 42d
 683 E. 43d
 703 E. 44th
 721 E. 45th
 741 E. 46th
 757 E. 47th
 777 E. 48th
 797 E. 49th
 817 E. 50th
 839 E. 51st
 859 E. 52d
 877 E. 53d
 897 E. 54th
 915 E. 55th
 935 E. 56th
 953 E. 57th
 973 E. 58th
 991 E. 59th
 1011 E. 60th
 1031 E. 61st
 1051 E. 62d
 1071 E. 63d
 1091 E. 64th
 1111 E. 65th
 1131 E. 66th
 1149 E. 67th
 1163 E. 68th
 1191 E. 69th
 1213 E. 70th
 1231 E. 71st
 1251 E. 72d
 1271 E. 73d
 1291 E. 74th
 1311 E. 75th
 1331 E. 76th
 1355 E. 77th
 1373 E. 78th
 1391 E. 79th
 1411 E. 80th
 1435 E. 81st
 1453 E. 82d
 1471 E. 83d
 1491 E. 84th
 1511 E. 85th
 1527 E. 86th
 1551 E. 87th
 1569 E. 88th
 1585 E. 89th
 1605 E. 90th
 1629 E. 91st
 1645 E. 92d
 1663 E. 93d
 1679 E. 94th
 1723 E. 96th
 1765 E. 98th
 1785 E. 99th
 1805 E. 100th
 1825 E. 101st
 1845 E. 102d
 1861 E. 103d
 1881 E. 104th

1897 E. 105th
 1921 E. 106th
 1943 E. 107th
 1963 E. 108th
 1981 E. 109th
 2005 E. 110th
 2025 E. 111th
 2047 E. 112th
 2065 E. 113th
 2125 E. 116th
 2143 E. 117th
 2157 E. 118th
 2177 E. 119th
 2197 E. 120th
 2217 E. 121st
 2239 E. 122d
 2259 E. 123d
 2279 E. 124th
 2299 E. 125th
 2321 E. 126th
 2341 E. 127th
 2361 E. 128th
 2377 E. 129th
 2399 E. 130th
 Harlem River

Thirteenth av, fr ft of W. 11th, W. to ft W. 29th

Thomas, fr 317 B'way, W. to Hudson 40 Church 70 W. B'way 96 Hudson

Thompson, fr 395 Canal, N. to W. 4th 1 Canal 19 Grand 55 Broome 88 Spring 130 Prince 162 W. Houston 204 Bleecker 236 W. 3d 250 W. 4th

Tompkins, fr 606 Grand, E. to E. R. 1 Grand 11 Broome 29 Delancey 55 Rivington 81 Stanton

Tompkins mkt, Third av c 6th

Trimble pl, fr 115 Duane, N. to Thomas

Trinity pl, fr 6 Morris, N. to Liberty 1 Morris 31 Exchange pl 55 Rector 95 Thames 101 Cedar 115 Liberty

Tryon row, fr 1 Centre, E. to 72 Park row

Twelfth av, fr ft W. 29th, N. to W. 151st

Union ct, r 53 University pl

Union mkt, Columbia c E. Houston

Union pl, Union sq, fr E. 17th to E. 19th

Union sq, fr 156 to 232 Fourth av, & fr 851 to 857 Broadway 1 E. 14th 11 E. 15th 31 E. 16th 41 E. 17th 62 E. 18th 71 E. 19th

University pl, fr 31 Waverley pl, N. to E. 14th 1 Waverley pl 8 Eighth 21 E. 9th 42 W. 11th 55 Union ct 56 E. 12th 72 E. 13th 81 E. 14th

Vandam, fr 13 Macdougall, W. to Greenwich 1 Macdougall 45 Varick 77 Hudson 99 Greenwich

Vanderbilt av, fr 27 E. 42d, N. to E. 45th 1 E. 42d 10 E. 43d

— E. 44th
 — E. 45th

Vandewater, fr 54 Frankfort, E. to Pearl

Vannest pl, Charles, st bet Bleecker & W. 4th

Varick, fr 134 Franklin, N. to Carmine 1 Franklin 11 N. Moore 24 Beach 58 Laight 72 Canal 71 Vestry 80 Grand 92 Watts 108 Broome 122 Dominick 136 Spring 154 Vandam 172 Charlton 188 King 204 W. Houston 205 Downing 225 Clarkson 230 Carmine

Varick pl, Sullivan, bet W. Houston & Bleecker

Vermilye, fr Dyckman, bet Sherman av & Kingsbridge rd N. to W. 211th — Dyckman — Academy — Hawthorne — Emerson — W. 211th

Vesey, fr — Broadway, W. to N. R. 1 Broadway 30 Church 70 Greenwich 84 Washington 110 West

Vestry, fr 425 Canal, W. to N. R. 1 Canal 2 Varick 25 Hudson 47 Greenwich

57 Washington 67 West

Voorhis pl, E. 39th st, bet First & Second avs

Wadsworth av, fr W. 173d & Kingsbridge rd, N. to Eleventh av — W. 173d — Kingsb'ge rd — W. 175th — W. 178th — Knickerbocker pl — Reynolds pl — W. 181st — W. 183d — W. 184th — W. 185th — W. 187th — W. 190th — Eleventh av

Walker, fr 135 W. B'way, E. to Canal 1 W. B'way 29 Church 69 Broadway 77 Cortlandt 93 Elm 109 Centre 125 Baxter 126 Canal

Wall, from 86 Broadway, E. to E. R. 1 Broadway 7 New 20 Nassau 21 Broad 51 William 59 Hanover 75 Pearl 89 Water 103 Front 117 South

Warren, from 260 Broadway, W. to N. R. 1 Broadway 33 Church 61 College pl 91 Greenwich 102 Bishop's la 109 Washington 127 West

147

TAINTOR'S NEW STREET DIRECTORY.

Warren pl, Charles, bet
Greenwich av
& Waverley pl
Washington, fr 7 Bat-
tery pl, N. to
W. 14th
1 Battery pl
39 Morris
97 Rector
121 Carlisle
131 Albany
145 Cedar
153 Liberty
169 Cortlandt
179 Dey
191 Fulton
205 Vesey
221 Barclay
239 Park pl
255 Murray
271 Warren
285 Chambers
299 Reade
305 Duane
319 Jay
336 Harrison
345 Franklin
364 N. Moore
377 Beach
395 Hubert
412 Laight
424 Vestry
439 Desbrosses
453 Watts
474 Hoboken
477 Canal
495 Spring
533 Charlton
547 King
561 W. Houston
578 Clarkson
597 Leroy
614 Morton
631 Barrow
647 Christopher
664 W. 10th
682 Charles
694 Charles la
700 Perry
720 W. 11th
729 Bank
753 Bethune
765 W. 12th
781 Jane
800 Horatio
814 Gansevoort
— W. 13th
— W. 14th
Washing-
ton mkt,
Fulton c West

Washing-
ton pl, fr 713
Broadway, W.
to Wooster
1 Broadway
5 Mercer
16 Greene
35 Wooster
Washing-
ton sq E, fr
W. 4th, N. to
Waverley pl
1 W. 4th
— Wash'ton pl
— Waverley pl
Washing-
ton sq N,
Waverley pl, fr
29 to 89
Washing-
ton sq S, W.
4th fr 54 to 126
Washing-
ton sq W,
Macdougall, fr
143 to 165
Water, fr 43
Whitehall, E.
to E. R.
1 Whitehall
5 Moore
23 Broad
42 Counties sl
49 Cuyler's al
73 Old sl
93 Gouv'nour la
117 Wall
133 Pine
139 Depeyster
153 Maiden la
159 Fletcher
179 Burling sl
199 Fulton
219 Beekman
251 Peck sl
279 Dover
322 Roosevelt
361 James sl
378 Oliver
387 Catharine sl
431 Market
470 Pike
514 Rutgers
535 Jefferson
565 Clinton
595 Montgomery
613 Gouv'nour sl
620 Gouv'nour st
630 Scammel
684 Jackson

772 Corlears
755 East
Watts, from 46
Sullivan, W. to
N. R.
1 Sullivan
27 Varick
59 Hudson
61 Canal
75 Greenwich
86 Washington
103 West
Waverley
pl, from 727
Broadway, W.
& N. to Bank
1 Broadway
8 Mercer
20 Greene
31 University pl
36 Wash'n sq E.
57 Fifth av
91 Macdougall
128 Sixth av
141 Gay
168 Grove
170 Christopher
184 W. 10th
195 Charles
215 Perry
231 W. 11th
251 Bank
Weehaw-
ken, fr 306
W. 10th, S. to
Christopher
Wesley pl,
Mulberry, fr
E. Houston to
Bleecker
West, from 12
Battery pl, N.
to Tenth av
1 Battery pl
23 Morris
56 Rector
79 Carlisle
86 Albany
93 Cedar
102 Liberty
113 Cortlandt
122 Dey
130 Fulton
139 Vesey
147 Barclay
159 Park pl
167 Murray
176 Warren
185 Chambers
186 Reade
189 Duane

197 Jay
206 Harrison
213 Franklin
224 N. Moore
234 Beach
247 Hubert
256 Laight
263 Vestry
271 Desbrosses
280 Watts
292 Hoboken
293 Canal
303 Spring
320 Charlton
331 King
342 W. Honston
351 Clarkson
361 Leroy
368 Morton
382 Barrow
387 Christopher
395 W. 10th
404 Charles
408 Charles la
415 Perry
425 W. 11th
444 Bank
470 Bethune
487 W. 12th
505 Jane
520 Horatio
534 Gansevoort
542 Tenth av
West Broad-
way, fr
Greenwich st,
N. to Wash-
ington sq
1 Greenwich
— Fulton
— Vesey
— Barclay
— Park pl
— Murray
— Warren
— Chambers
— Reade
— Dnane
— Thomas
— Worth
— Leonard
— Franklin
— White
— Walker
— Lispenard
— Canal
— Grand
— Broome
— Spring
— Prince
— Houston
— Bleecker

— West Third
— Wash'gt'n sq
Westervelt
pl, E. 122d st,
bet Pleasant &
1st avs
W. Broad-
way, fr 131
Chambers, N.
to Canal
1 Chambers
11 Reade
32 Dnane
49 Thomas
63 Worth
82 Leonard
97 Franklin
117 White
122 N. Moore
134 Beach
135 Walker
151 Lispenard
164 York
174 Canal
W. B' way
pl, West
Broadway bet
Canal & Grand
West End
av, fr W. 64th,
bet Amsterdam
& Twelfth avs,
N. to W. 107th
1 W. 64th
19 W. 65th
39 W. 66th
59 W. 67th
79 W. 68th
99 W. 69th
119 W. 70th
139 W. 71st
159 W. 72d
179 W. 73d
199 W. 74th
219 W. 75th
239 W. 76th
259 W. 77th
279 W. 78th
299 W. 79th
319 W. 80th
339 W. 81st
359 W. 82d
379 W. 83d
399 W. 84th
419 W. 85th
439 W. 86th
459 W. 87th
479 W. 88th
499 W. 89th
519 W. 90th
539 W. 91st

TAINTOR'S NEW STREET DIRECTORY.

559 W. 92d
579 W. 93d
599 W. 94th
619 W. 95th
639 W. 96th
659 W. 97th
679 W. 98th
699 W. 99th
719 W. 100th
739 W. 101st
759 W. 102d
779 W. 103d
799 W. 104th
819 W. 105th
839 W. 106th
Boulevard

W. Houston,
fr 609 B'way,
W. to N. R.
1 Broadway
17 Mercer
39 Greene
61 Wooster
83 West B'way
105 Thompson
127 Sullivan
147 Macdougall
176 Hancock
177 Congress
180 Bedford
235 Varick
275 Hudson
311 Greenwich
328 Washington
349 West

W. 3d, fr 681
Broadway, W.
to Sixth av
1 Broadway
6 Mercer
24 Greene
40 Wooster
60 West B'way
76 Thompson
92 Sullivan
114 Macdougall
142 Sixth av

W. 4th, fr 696
Broadway, W.
to W. 13th
1 Broadway
14 Mercer
20 Greene
52 Wooster
70 West B'way
90 Thompson
126 Macdougall
154 Sixth av
160 Cornelia
176 Jones
192 Barrow
— W. Wash'n pl

208 Grove
214 Christopher
230 W. 10th
249 Charles
263 Perry
283 W. 11th
299 Bank
319 W. 12th
3:1 Jane
333 Eighth av
338 Horatio
356 Gansevoort
— W. 13th

W. 9th, fr 21
Fifth av W. to
Sixth av
1 Fifth av
75 Sixth av

W. 10th, fr 32
Fifth av W. to
N. R.
1 Fifth av
101 Sixth av
111 Patchin pl
129 Greenwich
155 Waverley pl
182 W. 4th
215 Bleecker
253 Hudson
267 Greenwich
285 Washington
306 Weehawken
307 West

W. 11th, fr 801
Broadway, W.
to N. R.
1 Fifth av
77 Sixth av
104 Garden row
167 Seventh av
162 G'wich av
213 Waverley pl
253 W. 4th
285 Bleecker
300 Hudson
309 Greenwich
345 Washington
375 West
375 Thirt'nth av

W. 12th, fr 60
Fifth av, W. to
N. R.
1 Fifth av
100 Sixth av
176 Seventh av
230 G'wich av
283 W. 4th
306 Eighth av
316 Hudson
328 Greenwich
372 Washington

402 West
438 Thirt'nth av
W. 13th, fr 72
Fifth av, W. to
N. R.
1 Fifth av
100 Sixth av
201 Seventh av
253 G'wich av
300 Eighth av
308 W. 4th
343 Hudson
— Gansevoort
401 Ninth av
502 Tenth av
— Thirt'nth av

W. 14th, fr 84
Fifth av, W. to
N. R.
1 Fifth av
100 Sixth av
200 Seventh av
300 Eighth av
357 Hudson
409 Ninth av
500 Tenth av
550 Eleventh av
— Thirt'nth av

W. 15th, fr 96
Fifth av, W. to
N. R.
1 Fifth av
101 Sixth av
201 Seventh av
304 Eighth av
400 Ninth av
500 Tenth av
— Eleventh av
— Thirt'nth av

W. 16th, fr
108 Fifth av,
W. to N. R.
1 Fifth av
101 Sixth av
202 Seventh av
304 Eighth av
404 Ninth av
500 Tenth av
— Eleventh av
— Thirt'nth av

W. 17th, fr 114
Fifth av, W. to
N. R.
1 Fifth av
61 Sixth av
131 Seventh av
201 Eighth av
261 Ninth av
323 Tenth av
— Eleventh av
— Thirt'nth av

W. 18th, fr
121 Fifth av,
W. to N. R.
1 Fifth av
61 Sixth av
121 Seventh av
134 White's pl
144 W. 18th st pl
180 Eighth av
245 Ninth av
305 Tenth av
— Eleventh av
— Thirt'nth av

**W. 18th st
pl,** r 144 W.
18th

W. 19th, fr
140 Fifth av,
W. to N. R.
1 Fifth av
100 Sixth av
200 Seventh av
300 Eighth av
400 Ninth av
501 Tenth av
— Eleventh av
— Thirt'nth av

W. 20th, fr
151 Fifth av,
W. to N. R.
1 Fifth av
100 Sixth av
201 Seventh av
300 Eighth av
400 Ninth av
504 Tenth av
600 Eleventh av
— Thirt'nth av

W. 21st, fr 160
Fifth av, W. to
N. R.
3 Fifth av
100 Sixth av
200 Seventh av
300 Eighth av
401 Ninth av
501 Tenth av
— Eleventh av
— Thirt'nth av

W. 22d, fr 170
Fifth av, W. to
N. R.
1 Fifth av
100 Sixth av
201 Seventh av
300 Eighth av
400 Ninth av
504 Tenth av
559 Eleventh av
— Thirt'nth av

W. 23d, fr 186
Fifth av, W. to
N. R.
1 Fifth av
108 Sixth av
200 Seventh av
300 Eighth av
400 Ninth av
501 Tenth av
— Eleventh av
— Thirt'nth av

W. 24th, fr
1101 B'way,
W. to N. R.
1 Broadway
100 Sixth av
200 Seventh av
300 Eighth av
400 Ninth av
500 Tenth av
559 Eleventh av
— Thirt'nth av

W. 25th, fr
202 Fifth av,
W. to N. R.
1 Fifth av
7 Broadway
100 Sixth av
200 Seventh av
300 Eighth av
400 Ninth av
502 Tenth av
— Eleventh av
— Thirt'nth av

W. 26th, fr
214 Fifth av,
W. to N. R.
1 Fifth av
11 Broadway
100 Sixth av
200 Seventh av
300 Eighth av
400 Ninth av
500 Tenth av
557 Eleventh av
— Thirt'nth av

W. 27th, fr
232 Fifth av,
W. to N. R.
1 Fifth av
13 Broadway
100 Sixth av
200 Seventh av
300 Eighth av
400 Ninth av
500 Tenth av
556 Eleventh av
— Thirt'nth av

TAINTOR'S NEW STREET DIRECTORY.

W. 28th, fr 248 Fifth av, W. to N. R. 1 Fifth av 19 Broadway 100 Sixth av 200 Seventh av 300 Eighth av 400 Ninth av 500 Tenth av 601 Eleventh av — Thirt'nth av	W. 33d, fr 330 Fifth av, W. to N. R. 1 Fifth av 64 Broadway 100 Sixth av 200 Seventh av 300 Eighth av 400 Ninth av 500 Tenth av 600 Eleventh av — Twelfth av	W. 38th, fr 429 Fifth av, W. to N. R. 1 Fifth av 100 Sixth av 129 Broadway 200 Seventh av 301 Eighth av 400 Ninth av 500 Tenth av 600 Eleventh av — Twelfth av	W. 43d, fr 515 Fifth av, W. to N. R. 1 Fifth av 101 Sixth av 155 Broadway 201 Seventh av 301 Eighth av 401 Ninth av 501 Tenth av 601 Eleventh av 700 Twelfth av	W. 48th, fr 595 Fifth av, W. to N. R. 1 Fifth av 101 Sixth av 201 Seventh av — Broadway 301 Eighth av 401 Ninth av — Tenth av 601 Eleventh av — Twelfth av
---------------------------------------------------------------------------------------------------------------------------------------------------------------------------------------------------------	------------------------------------------------------------------------------------------------------------------------------------------------------------------------------------------------------	--------------------------------------------------------------------------------------------------------------------------------------------------------------------------------------------------------	---------------------------------------------------------------------------------------------------------------------------------------------------------------------------------------------------------	----------------------------------------------------------------------------------------------------------------------------------------------------------------------------------------------------

W. 29th, fr 264 Fifth av, W. to N. R. 1 Fifth av 28 Broadway 100 Sixth av 201 Seventh av 300 Eighth av 401 Ninth av 500 Tenth av 601 Eleventh av — Thirt'nth av	W. 34th, fr 350 Fifth av, W. to N. R. 1 Fifth av 101 Sixth av 107 Broadway 200 Seventh av 300 Eighth av 400 Ninth av 500 Tenth av 600 Eleventh av — Twelfth av	W. 39th, fr 438 Fifth av, W. to N. R. 1 Fifth av 69 Sixth av 129 Broadway 200 Seventh av 300 Eighth av 356 Ninth av 457 Tenth av 552 Eleventh av — Twelfth av	W. 44th, fr 531 Fifth av, W. to N. R. 1 Fifth av 101 Sixth av 163 Broadway 201 Seventh av 301 Eighth av 401 Ninth av 501 Tenth av 601 Eleventh av 701 Twelfth av	W. 49th, fr 611 Fifth av, W. to N. R. 1 Fifth av 101 Sixth av 201 Seventh av 211 Broadway 301 Eighth av 401 Ninth av 501 Tenth av 601 Eleventh av 649 Twelfth av
---------------------------------------------------------------------------------------------------------------------------------------------------------------------------------------------------------	--------------------------------------------------------------------------------------------------------------------------------------------------------------------------------------------------------	-------------------------------------------------------------------------------------------------------------------------------------------------------------------------------------------------------	----------------------------------------------------------------------------------------------------------------------------------------------------------------------------------------------------------	----------------------------------------------------------------------------------------------------------------------------------------------------------------------------------------------------------

W. 30th, fr 280 Fifth av, W. to N. R. 1 Fifth av 34 Broadway 100 Sixth av 200 Seventh av 300 Eighth av 400 Ninth av 500 Tenth av 600 Eleventh av — Twelfth av	W. 35th fr 370 Fifth av, W. to N. R. 1 Fifth av 75 Sixth av 107 Broadway 168 Seventh av 268 Eighth av 371 Ninth av 459 Tenth av 523 Eleventh av — Twelfth av	W. 40th, fr 454 Fifth av, W. to N. R. 1 Fifth av 100 Sixth av 134 Broadway 200 Seventh av 300 Eighth av 400 Ninth av 501 Tenth av 601 Eleventh av 700 Twelfth av	W. 45th, fr 547 Fifth av, W. to N. R. 1 Fifth av 100 Sixth av 172 Broadway 201 Seventh av 301 Eighth av 401 Ninth av 501 Tenth av 601 Eleventh av 701 Twelfth av	W. 50th, fr 626 Fifth av, W. to N. R. 1 Fifth av 101 Sixth av 201 Seventh av 211 Broadway 301 Eighth av 401 Ninth av 501 Tenth av — Eleventh av — Twelfth av
-------------------------------------------------------------------------------------------------------------------------------------------------------------------------------------------------------	------------------------------------------------------------------------------------------------------------------------------------------------------------------------------------------------------	----------------------------------------------------------------------------------------------------------------------------------------------------------------------------------------------------------	----------------------------------------------------------------------------------------------------------------------------------------------------------------------------------------------------------	------------------------------------------------------------------------------------------------------------------------------------------------------------------------------------------------------

W. 31st, fr 298 Fifth av, W. to N. R. 1 Fifth av 49 Broadway 100 Sixth av 200 Seventh av 300 Eighth av 400 Ninth av 501 Tenth av 600 Eleventh av — Twelfth av	W. 36th, fr 381 Fifth av, W. to N. R. 1 Fifth av 101 Sixth av 115 Broadway 201 Seventh av 301 Eighth av 400 Ninth av 501 Tenth av 600 Eleventh av — Twelfth av	W. 41st, fr 717 Fifth av, W. to N. R. 1 Fifth av 100 Sixth av 150 Broadway 200 Seventh av 300 Eighth av 400 Ninth av 500 Tenth av 600 Eleventh av 700 Twelfth av	W. 46th, fr 563 Fifth av, W. to N. R. 1 Fifth av 101 Sixth av 201 Seventh av — Broadway 301 Eighth av 401 Ninth av 501 Tenth av 601 Eleventh av 701 Twelfth av	W. 51st, fr — Fifth av, W. to N. R. 1 Fifth av 101 Sixth av 201 Seventh av 217 Broadway 301 Eighth av 401 Ninth av 501 Tenth av 601 Eleventh av 655 Twelfth av
-------------------------------------------------------------------------------------------------------------------------------------------------------------------------------------------------------	--------------------------------------------------------------------------------------------------------------------------------------------------------------------------------------------------------	----------------------------------------------------------------------------------------------------------------------------------------------------------------------------------------------------------	--------------------------------------------------------------------------------------------------------------------------------------------------------------------------------------------------------	--------------------------------------------------------------------------------------------------------------------------------------------------------------------------------------------------------

W. 32d, fr 316 Fifth av, W. to N. R. 2 Fifth av 54 Broadway 100 Sixth av 202 Seventh av 301 Eighth av 401 Ninth av 500 Tenth av 600 Eleventh av — Twelfth av	W. 37th, fr 401 Fifth av, W. to N. R. 1 Fifth av 100 Sixth av 122 Broadway 200 Seventh av 300 Eighth av 401 Ninth av 501 Tenth av 601 Eleventh av — Twelfth av	W. 42d, fr 503 Fifth av, W. to N. R. 1 Fifth av 100 Sixth av 150 Broadway 200 Seventh av 300 Eighth av 400 Ninth av 501 Tenth av 600 Eleventh av 700 Twelfth av	W. 47th, fr 579 Fifth av, W. to N. R. 1 Fifth av 101 Sixth av 201 Seventh av 231 Broadway 301 Eighth av 401 Ninth av 501 Tenth av 601 Eleventh av 701 Twelfth av	W. 52d, fr 657 Fifth av, W. to N. R. 1 Fifth av 100 Sixth av 200 Seventh av — Broadway 301 Eighth av 401 Ninth av 501 Tenth av 601 Eleventh av — Twelfth av
------------------------------------------------------------------------------------------------------------------------------------------------------------------------------------------------------	--------------------------------------------------------------------------------------------------------------------------------------------------------------------------------------------------------	---------------------------------------------------------------------------------------------------------------------------------------------------------------------------------------------------------	----------------------------------------------------------------------------------------------------------------------------------------------------------------------------------------------------------	-----------------------------------------------------------------------------------------------------------------------------------------------------------------------------------------------------

TAINTOR'S NEW STREET DIRECTORY.

W. 53d, fr 673
Fifth av, W. to
N. R.
1 Fifth av
101 Sixth av
201 Seventh av
218 Broadway
301 Eighth av
401 Ninth av
501 Tenth av
601 Eleventh av
— Twelfth av

W. 54th, fr
689 Fifth av,
W. to N. R.
1 Fifth av
100 Sixth av
200 Seventh av
222 Broadway
300 Eighth av
400 Ninth av
500 Tenth av
600 Eleventh av
— Twelfth av

W. 55th, fr
701 Fifth av,
W. to N. R.
1 Fifth av
101 Sixth av
201 Seventh av
— Broadway
301 Eighth av
401 Ninth av
501 Tenth av
— Eleventh av
— Twelfth av

W. 56th, fr
721 Fifth av,
W. to N. R.
1 Fifth av
101 Sixth av
201 Seventh av
210 Broadway
301 Eighth av
401 Ninth av
501 Tenth av
— Eleventh av
— Twelfth av

W. 57th, fr
741 Fifth av,
W. to N. R.
1 Fifth av
101 Sixth av
201 Seventh av
228 Broadway
301 Eighth av
401 Ninth av
501 Tenth av
569 Eleventh av
— Twelfth av

W. 58th, fr
761 Fifth av,
W. to N. R.
1 Fifth av
101 Sixth av
201 Seventh av
— Broadway
301 Eighth av
401 Ninth av
501 Tenth av
— Eleventh av
— Twelfth av

W. 59th, fr
781 Fifth av,
W. to N. R.
Central Park
Fifth av
Sixth av
Seventh av
Boulevard
301 Eighth av
401 Ninth av
501 Tenth av
— Eleventh av
— Twelfth av

W. 60th, fr
Central Park
W., W. to N. R.
1 Cent'l P'k W.
— Boulevard
100 Columbus av
200 Amst'dam av
300 Eleventh av
— Twelfth av

W. 61st, fr
Central Park
W., W. to N. R.
1 Cent'l P'k W.
— Boulevard
100 Columbus av
200 Amst'dam av
254 Eleventh av
— Twelfth av

W. 62d, fr
Central Park
W., W. to N. R.
1 Cent'l P'k W.
— Boulevard
100 Columbus av
200 Amst'dam av
252 Eleventh av
— Twelfth av

W. 63d, fr
Central Park
W., W. to N. R.
1 Cent'l P'k W.
— Boulevard
100 Columbus av
200 Amst'dam av

254 Eleventh av
— Twelfth av
W. 64th, fr
Central Park
W., W. to N. R.
1 Cent'l P'k W.
— Boulevard
100 Columbus av
200 Amst'dam av
260 Eleventh av
— Twelfth av

W. 65th, fr
Central Park
W., W. to N. R.
1 Cent'l P'k W.
— Boulevard
100 Columbus av
200 Amst'dam av
258 West End av

W. 66th, fr
Central Park
W., W. to N. R.
1 Cent'l P'k W.
100 Columbus av
— Boulevard
200 Amst'dam av
250 West End av

W. 67th, fr
Central Park
W., W. to N. R.
1 Cent'l P'k W.
100 Columbus av
— Boulevard
200 Amst'dam av
250 West End av

W. 68th, fr
Central Park
W., W. to N. R.
1 Cent'l P'k W.
100 Columbus av
— Boulevard
200 Amst'dam av
262 West End av

W. 69th, fr
Central Park
W., W. to N. R.
1 Cent'l P'k W.
100 Columbus av
— Boulevard
200 Amst'dam av
260 West End av

W. 70th, fr
Central Park
W., W. to N. R.
1 Cent'l P'k W.
100 Columbus av
162 Boulevard
200 Amst'dam av
256 West End av

W. 71st, fr
Central Park
W., W. to N. R.
1 Cent'l P'k W.
100 Columbus av
— Boulevard
200 Amst'dam av
280 West End av

W. 72d, fr
Central Park
W., W. to N. R.
1 Cent'l P'k W.
100 Columbus av
200 Amst'dam av
— Boulevard
300 West End av
— Riverside av

W. 73d, fr
Central Park
W., W. to N. R.
1 Cent'l P'k W.
100 Columbus av
200 Amst'dam av
— Boulevard
300 West End av
— Riverside av

W. 74th, fr
Central Park
W., W. to N. R.
1 Cent'l P'k W.
100 Columbus av
200 Amst'dam av
210 Boulevard
300 West End av
— Riverside av

W. 75th, fr
Central Park
W., W. to N. R.
1 Cent'l P'k W.
100 Columbus av
200 Amst'dam av
— Boulevard
300 West End av
— Riverside av

W. 76th, fr
Central Park
W., W. to N. R.
1 Cent'l P'k W.
100 Columbus av
200 Amst'dam av
— Boulevard
300 West End av
— Riverside av

W. 77th, fr
Central Park
W., W. to N. R.
1 Cent'l P'k W.
100 Columbus av
200 Amst'dam av
— Boulevard

300 West End av
— Riverside av

W. 78th, fr
Columbus av
W. to N. R.
160 Columbus av
200 Amst'dam av
— Boulevard
300 West End av
— Riverside av

W. 79th, fr
Columbus av
W. to N. R.
100 Columbus av
200 Amst'dam av
— Boulevard
300 West End av
— Riverside av

W. 80th, fr
Columbus av
W. to N. R.
100 Columbus av
200 Amst'dam av
— Boulevard
300 West End av
— Riverside av

W. 81st, fr
Central Park
W., W. to N. R.
1 Cent'l Pk. W.
100 Columbus av
200 Amst'dam av
— Boulevard
300 West End av
— Riverside av

W. 82d, fr
Central Park
W., W. to N. R.
1 Cent'l Pk W.
100 Columbus av
200 Amst'dam av
— Boulevard
300 West End av
330 Riverside av

W. 83d, fr
Central Park
W., W. to N. R.
1 Cent'l Pk W.
100 Columbus av
200 Amst'dam av
— Boulevard
300 West End av
— Riverside av

W. 84th, fr
Central Park
W., W. to N. R.
1 Cent'l Pk W.
100 Columbus av
200 Amst'dam av
— Boulevard

TAINTOR'S NEW STREET DIRECTORY.

<p>W. 115th, fr 300 Eighth av Fifth av, W. to N. R. 1 Fifth av 100 Lenox av — St. Nic'las av 200 Seventh av 300 Eighth av — Manhat'n av — Morn'side av 500 Amst'dam av 600 Boulevard — Riverside av</p> <p>W. 116th, fr Fifth av, W. to N. R. 1 Fifth av 100 Lenox av 200 Seventh av — St. Nic'las av 300 Eighth av — Manhat'n av — Columbus av — Morn'side av 500 Amst'dam av 600 Boulevard — Riverside av</p> <p>W. 117th, fr Fifth av, W. to N. R. 1 Fifth av 100 Lenox av 200 Seventh av — St. Nic'las av 300 Eighth av — Manhat'n av — Columbus av 500 Amst'dam av 600 Boulevard — Riverside av</p> <p>W. 118th, fr Fifth av, W. to N. R. 1 Fifth av 100 Lenox av 200 Seventh av — St. Nic'las av 300 Eighth av — Manhat'n av — Columbus av — Morn'side av 500 Amst'dam av 600 Boulevard — Riverside av</p> <p>W. 119th, fr Fifth av, W. to N. R. 1 Fifth av 100 Lenox av 200 Seventh av — St. Nic'las av</p>	<p>— Manhat'n av — Columbus av — Morn'side av 500 Amst'dam av 600 Boulevard — Riverside av</p> <p>W. 120th, fr Fifth av, W. to N. R. 1 Fifth av — Mt. Morris av 100 Lenox av 200 Seventh av — St. Nic'las av 300 Eighth av — Manhat'n av — Columbus av — Morn'side av 500 Amst'dam av 600 Boulevard — Riverside av</p> <p>W. 121st, fr Mt. Morris av, W. to N. R. — Mt. Morris av 100 Lenox av 200 Seventh av 300 Eighth av — St. Nic'las av — Manhat'n av — Columbus av — Morn'side av 500 Amst'dam av 600 Boulevard — Riverside av</p> <p>W. 122d, fr Mt. Morris av W. to N. R. — Mt. Morris av 100 Lenox av 200 Seventh av 300 Eighth av — St. Nic'las av — Manhat'n av — Columbus av — Morn'side av 500 Amst'dam av 600 Boulevard — Riverside av</p> <p>W. 123d, fr Mt. Morris av, W. to N. R. 1 Mt. Morris av 117 Lenox av 143 Seventh av 269 Eighth av — St. Nic'las av — Manhat'n av — Columbus av</p>	<p>— Morn'side av — Amst'dam av — Boulevard — Riverside av</p> <p>W. 124th, fr 2001 Fifth av, W. to N. R. 1 Fifth av 77 Lenox av 171 Seventh av 269 Eighth av 331 St. Nicholas — Tenth av — Boulevard — Riverside av</p> <p>W. 125th, fr 2021 Fifth av, W. to N. R. 1 Fifth av 115 Lenox av 201 Seventh av 301 Eighth av 313 St. Nicholas — Amst'dam av — Boulevard — Riverside av</p> <p>W. 126th, fr 2041 Fifth av, W. to N. R. 1 Fifth av 109 Lenox av 201 Seventh av — Eighth av — St. Nicholas — Manhat'n st — Amst'dam av — Boulevard — Claremont av</p> <p>W. 127th, fr 2061 Fifth av, W. to N. R. 1 Fifth av 126 Lenox av 213 Seventh av 281 Eighth av 313 St. Nicholas — Lawrence st — Amst'dam av — Manhattan st — Boulevard — Riverside av</p> <p>W. 128th, fr 2077 Fifth av, W. to N. R. 5 Fifth av 101 Lenox av 169 Seventh av 281 Eighth av 313 St. Nicholas — Convent av — Lawrence st</p>	<p>— Amst'dam av — Manhattan st — Boulevard — Riverside av</p> <p>W. 129th, fr 2099 Fifth av, W. to N. R. 1 Fifth av 109 Lenox av 145 Seventh av 269 Eighth av 313 St. Nicholas — Convent av — Amst'dam av — Broadway — Lawrence 561 Boulevard — Manhat'n st — Riverside av — Twelfth av</p> <p>W. 130th, fr 2119 Fifth av, W. to N. R. 1 Fifth av 100 Lenox av 200 Seventh av 300 Eighth av — St. Nic'las av — Convent av 500 Amst'dam av — Broadway 600 Boulevard — Manhattan st — Twelfth av</p> <p>W. 131st, fr 2139 Fifth av, W. to N. R. 1 Fifth av 100 Lenox av 200 Seventh av 300 Eighth av — St. Nic'las av — Convent av 500 Amst'dam av — Broadway 600 Boulevard — Twelfth av</p> <p>W. 132d, fr 2159 Fifth av, W. to N. R. 1 Fifth av 100 Lenox av 200 Seventh av 300 Eighth av — St. Nic'las av — Convent av 500 Amst'dam av — Broadway 600 Boulevard — Twelfth av</p>	<p>W. 133d, fr — Fifth av, W. to N. R. 1 Fifth av 100 Lenox av 200 Seventh av 300 Eighth av — St. Nic'las av — Convent av 500 Amst'dam av — Broadway 600 Boulevard — Twelfth av</p> <p>W. 134th, fr 2185 Fifth av, W. to N. R. 1 Fifth av 100 Lenox av 200 Seventh av 300 Eighth av — St. Nic'las av 500 Amst'dam av 600 Boulevard — Twelfth av</p> <p>W. 135th, fr — Fifth av, W. to N. R. 1 Fifth av 100 Lenox av 200 Seventh av 300 Eighth av — St. Nic'las av — Convent av 500 Amst'dam av 600 Boulevard — Twelfth av</p> <p>W. 136th, fr 2235 Fifth av, W. to N. R. 1 Fifth av 100 Lenox av 200 Seventh av 300 Eighth av — Edg'e'mbe av — St. Nic'las av — Convent av 500 Amst'dam av 500 Boulevard — Twelfth av</p> <p>W. 137th, fr 2261 Fifth av, W. to N. R. 1 Fifth av 100 Lenox av 200 Seventh av 300 Eighth av — Edg'e'mbe av — St. Nic'las av — Convent av — Hamilton pl 500 Amst'dam av</p>
---------------------------------------------------------------------------------------------------------------------------------------------------------------------------------------------------------------------------------------------------------------------------------------------------------------------------------------------------------------------------------------------------------------------------------------------------------------------------------------------------------------------------------------------------------------------------------------------------------------------------------------------------------------------------------------------------------------------------------------------------------------------------------------------------------------------------------------------------------------------------------------------------------------------------------------------------------------------------------------------------------------------------------------------------------------------------------------------------------------------------------------------------------------------------------------	-------------------------------------------------------------------------------------------------------------------------------------------------------------------------------------------------------------------------------------------------------------------------------------------------------------------------------------------------------------------------------------------------------------------------------------------------------------------------------------------------------------------------------------------------------------------------------------------------------------------------------------------------------------------------------------------------------------------------------------------------------------------------------------------------------------------------------------------------------------------------------------------------------------------------------------------------------------------------------------------------------------------------------------------------------------------------------------------------------------------------------------------------------------------	--------------------------------------------------------------------------------------------------------------------------------------------------------------------------------------------------------------------------------------------------------------------------------------------------------------------------------------------------------------------------------------------------------------------------------------------------------------------------------------------------------------------------------------------------------------------------------------------------------------------------------------------------------------------------------------------------------------------------------------------------------------------------------------------------------------------------------------------------------------------------------------------------------------------------------------------------------------------------------------------------------------------------------------------------------------------------------------------------------------------------------------------------------------------------	--------------------------------------------------------------------------------------------------------------------------------------------------------------------------------------------------------------------------------------------------------------------------------------------------------------------------------------------------------------------------------------------------------------------------------------------------------------------------------------------------------------------------------------------------------------------------------------------------------------------------------------------------------------------------------------------------------------------------------------------------------------------------------------------------------------------------------------------------------------------------------------------------------------------------------------------------------------------------------------------------------------------------------------------------------------------------------------------------------------------------------------------	-----------------------------------------------------------------------------------------------------------------------------------------------------------------------------------------------------------------------------------------------------------------------------------------------------------------------------------------------------------------------------------------------------------------------------------------------------------------------------------------------------------------------------------------------------------------------------------------------------------------------------------------------------------------------------------------------------------------------------------------------------------------------------------------------------------------------------------------------------------------------------------------------------------------------------------------------------------------------------------------------------------------------------------------------------------------------------------------------------------------------------------------------------------------------------

TAINTOR'S NEW STREET DIRECTORY.

<p>600 Boulevard — Twelfth av</p> <p>W. 138th, fr 2281 Fifth av, W. to N. R. 1 Fifth av</p> <p>100 Lenox av 200 Seventh av 300 Eighth av — Edg'c'mbe av — St. Nic'las av — Convent av</p> <p>500 Amst'dam av — Hamilton pl 600 Boulevard — Twelfth av</p> <p>W. 139th, fr 2301 Fifth av, W. to N. R. 1 Fifth av</p> <p>100 Lenox av 200 Seventh av 300 Eighth av — Edg'c'mbe av — St. Nic'las av — Convent av</p> <p>500 Amst'dam av — Hamilton pl 600 Boulevard — Twelfth av</p> <p>W. 140th, fr Fifth av, W. to N. R. 1 Fifth av</p> <p>100 Lenox av 200 Seventh av 300 Eighth av — Edg'c'mbe av 500 Amst'dam av — Hamilton pl 600 Boulevard — Twelfth av</p> <p>W. 141st, fr Fifth av, W. to N. R. 1 Fifth av</p> <p>100 Lenox av 200 Seventh av 300 Eighth av — Edg'c'mbe av — St. Nic'las av — Convent av</p> <p>500 Amst'dam av — Hamilton pl 600 Boulevard — Twelfth av</p> <p>W. 142d, fr Fifth av., W. to N. R. 1 Fifth av</p>	<p>100 Lenox av 200 Seventh av 300 Eighth av — Bradhurst av — Edg'c'mbe av</p> <p>500 Amst'dam av — Hamilton pl 600 Boulevard — Twelfth av</p> <p>W. 143d, fr Fifth av., W. to N. R. 1 Fifth av</p> <p>100 Lenox av 200 Seventh av 300 Eighth av — Bradhurst av 500 Amst'dam av — Hamilton pl 600 Boulevard — Twelfth av</p> <p>W. 144th, fr Harlem River, W. to N. R. — Harlem Riv</p> <p>100 Lenox av 200 Seventh av 300 Eighth av — Bradhurst av 500 Amst'dam av — Hamilton pl 600 Boulevard — Twelfth av</p> <p>W. 145th, fr Harlem River, W. to N. R. — Harlem Riv</p> <p>100 Lenox av 200 Seventh av 300 Eighth av — Bradhurst av — Edg'c'mbe av — St. Nic'las av — Convent av</p> <p>500 Amst'dam av 600 Boulevard — Twelfth av</p> <p>W. 146th, fr Harlem River, W. to N. R. — Harlem Riv</p> <p>100 Lenox av 200 Seventh av 300 Eighth av — Bradhurst av — St. Nic'las av 500 Amst'dam av 600 Boulevard — Twelfth av</p>	<p>W. 147th, fr Harlem River, W. to N. R. — Harlem Riv</p> <p>100 Lenox av 200 Seventh av 300 Eighth av — Bradhurst av — St. Nic'las av 500 Amst'dam av 600 Boulevard — Twelfth av</p> <p>W. 148th, fr Harlem River, W. to N. R. — Harlem Riv</p> <p>100 Lenox av 200 Seventh av 300 Eighth av — Bradhurst av — St. Nic'las av 500 Amst'dam av 600 Boulevard — Twelfth av</p> <p>W. 149th, fr Lenox av., W. to N. R.</p> <p>100 Lenox av 200 Seventh av 300 Eighth av — Bradhurst av — St. Nic'las av 500 Amst'dam av 600 Boulevard — Twelfth av</p> <p>W. 150th, fr Harlem River, W. to N. R. — Harlem Riv</p> <p>200 Seventh av — Macomb's la 300 Eighth av — Bradhurst av — Edg'c'mbe av — St. Nic'las pl — St. Nic'las av 500 Amst'dam av 600 Boulevard — Twelfth av</p> <p>W. 151st, fr Harlem River, W. to N. R. — Harlem Riv</p> <p>200 Seventh av — Macomb's la 300 Eighth av — Bradhurst av — St. Nic'las pl — St. Nic'las av 500 Amst'dam av 600 Boulevard — Twelfth av</p>	<p>W. 152d, fr Harlem River, W. to N. R. — Harlem Riv</p> <p>200 Seventh av — Macomb's la 300 Eighth av — Bradhurst av — St. Nic'las pl — St. Nic'las av 500 Amst'dam av 600 Boulevard — Twelfth av</p> <p>W. 153d, fr Harlem River, W. to N. R. — Harlem Riv</p> <p>200 Seventh av — Macomb's la 300 Eighth av — Bradhurst av — St. Nic'las pl — St. Nic'las av 500 Amst'dam av 600 Boulevard — Twelfth av</p> <p>W. 154th, fr Seventh av, W. to Amster- dam av</p> <p>200 Seventh av — Macomb's la 300 Eighth av — Bradhurst av — St. Nic'las pl — St. Nic'las av — Amst'dam av — Twelfth av</p> <p>W. 155th, fr Seventh av, W. to N. R.</p> <p>200 Seventh av — Macomb's la 300 Eighth av — Bradhurst av — St. Nic'las pl — Edg'c'mbe av — St. Nic'las av 500 Amst'dam av 600 Boulevard — Twelfth av</p> <p>W. 156th, fr St. Nicholas av, W. to Bou- levard</p> <p>— St. Nic'las av 500 Amst'dam av 600 Boulevard</p>	<p>W. 157th, fr Edgecombe rd, W. to Boule- vard</p> <p>— Edg'c'mbe rd — St. Nic'las av 500 Amst'dam av 600 Boulevard</p> <p>W. 158th, fr St. Nicholas av, W. to N. R. — St. Nic'las av 500 Amst'dam av — Audubon av 600 Boulevard — North River</p> <p>W. 159th, fr Edgecombe rd, W. to Boule- vard</p> <p>— Edg'c'mbe rd — St. Nic'las av 500 Amst'dam av — Audubon av — Boulevard</p> <p>W. 160th, fr St. Nicholas av, W. to Bou- levard</p> <p>— St. Nic'las av 500 Amst'dam av — Audubon av — Boulevard</p> <p>W. 161st, fr Amsterdam av, W. to Boule- vard</p> <p>500 Amst'dam av — Audubon av — Boulevard</p> <p>W. 162d, fr Edgecombe rd, W. to Amster- dam av</p> <p>W. 164th, fr Edgecombe rd, W. to Kings- bridge rd</p> <p>W. 165th, fr Edgecombe rd, W. to North River</p> <p>— Edg'c'mbe rd 500 Amst'dam av — Kingsb'ge rd — Audubon av 600 Boulevard — Ft. Wash. av — North River</p>
------------------------------------------------------------------------------------------------------------------------------------------------------------------------------------------------------------------------------------------------------------------------------------------------------------------------------------------------------------------------------------------------------------------------------------------------------------------------------------------------------------------------------------------------------------------------------------------------------------------------------------------------------------------------------------------------------------------------------------------------------------------------------------------------------------------------------------------------------------------------------------------------------------------------------------------------------------------------------------------------------------------------------------------------------------------------------------------------------------------------------------------------------------------------	---------------------------------------------------------------------------------------------------------------------------------------------------------------------------------------------------------------------------------------------------------------------------------------------------------------------------------------------------------------------------------------------------------------------------------------------------------------------------------------------------------------------------------------------------------------------------------------------------------------------------------------------------------------------------------------------------------------------------------------------------------------------------------------------------------------------------------------------------------------------------------------------------------------------------------------------------------------------------------------------------------------------------------------------------------------------------------------------------------------------------------------------------------------	------------------------------------------------------------------------------------------------------------------------------------------------------------------------------------------------------------------------------------------------------------------------------------------------------------------------------------------------------------------------------------------------------------------------------------------------------------------------------------------------------------------------------------------------------------------------------------------------------------------------------------------------------------------------------------------------------------------------------------------------------------------------------------------------------------------------------------------------------------------------------------------------------------------------------------------------------------------------------------------------------------------------------------------------------------------------------------------------------------------------------------------------------------------------------------------------------------------------------------------	-------------------------------------------------------------------------------------------------------------------------------------------------------------------------------------------------------------------------------------------------------------------------------------------------------------------------------------------------------------------------------------------------------------------------------------------------------------------------------------------------------------------------------------------------------------------------------------------------------------------------------------------------------------------------------------------------------------------------------------------------------------------------------------------------------------------------------------------------------------------------------------------------------------------------------------------------------------------------------------------------------------------------------------------------------------------------------------------------------------------------------------------------------------	-----------------------------------------------------------------------------------------------------------------------------------------------------------------------------------------------------------------------------------------------------------------------------------------------------------------------------------------------------------------------------------------------------------------------------------------------------------------------------------------------------------------------------------------------------------------------------------------------------------------------------------------------------------------------------------------------------------------------------------------------------------------------------------------------------------------------------------------------------------------------------------------------------------------------------------------------------------------------------------------------------------------------------------------------------------------------------------------------------------------------------------------------------

TAINTOR'S NEW STREET DIRECTORY.

- W. 166th**, fr Amsterdam av, W. to Boulevard
 500 Amst'dam av
 — Audubon av
 — Kingsb'ge rd
 — Boulevard
- W. 168th**, fr Amsterdam av, W. to Boulevard
 500 Amst'dam av
 — Audubon av
 — Kingsb'ge rd
 — Boulevard
- W. 170th**, fr Edgecombe rd, W. to Ft. Washington av
 — Edg'e'mbe rd
 500 Amst'dam av
 — Audubon av
 600 Boulevard
 — Eleventh av
 — Kingsb'ge rd
 — Ft. Wash. av
- W. 173d**, fr Amsterdam av, W. to Kingsbridge rd
 500 Amst'dam av
 — Audubon av
 — Eleventh av
 — Kingsb'ge rd
- W. 175th**, fr Amsterdam av, W. to Kingsbridge rd
 500 Amst'dam av
 — Audubon av
 — Eleventh av
 — Wadsw'th av
 — Kingsb'ge rd
- W. 178th**, fr Amsterdam av, W. to Kingsbridge rd
 500 Amst'dam av
 — Audubon av
 — Eleventh av
 — Wadsw'th av
 — Kingsb'ge rd
- W. 181st**, fr Amsterdam av, W. to Kingsbridge rd
 500 Amst'dam av
 — Audubon av
 — Eleventh av
 — Wadsw'th av
 — Kingsb'ge rd
- W. 183d**, fr Amsterdam av, W. to Kingsbridge rd
 500 Amst'dam av
 — Audubon av
 — Eleventh av
 — Wadsw'th av
 — Kingsb'ge rd
- W. 184th**, fr Amsterdam av, W. to Kingsbridge rd
 500 Amst'dam av
 — Audubon av
 — Eleventh av
 — Wadsw'th av
 — Kingsb'ge rd
- W. 185th**, fr Edgecombe rd, W. to Kingsbridge rd
 — Edg'e'mbe rd
 500 Amst'dam av
 — Audubon av
 — Eleventh av
 — Wadsw'th av
 — Kingsb'ge rd
- W. 187th**, fr Amsterdam av, W. to Kingsbridge rd
 500 Amst'dam av
 — Audubon av
 — Eleventh av
 — Wadsw'th av
 — Kingsb'ge rd
- W. 190th**, fr Amsterdam av, W. to Wadsworth av
 500 Amst'dam av
 — Audubon av
 — Eleventh av
 — Wadsw'th av
- W. 201st**, fr Harlem River, W. to Amsterdam av
- W. 202d**, fr Harlem River, W. to Amsterdam av
- W. 203d**, fr Harlem River, W. to Amsterdam av
- W. 204th**, fr Harlem River, W. to Amsterdam av
- W. 205th**, fr Harlem River, W. to Amsterdam av
- W. 206th**, fr Harlem River, W. to Amsterdam av
- W. 207th**, fr Harlem River, W. to Amsterdam av
- W. 208th**, fr Harlem River, W. to Amsterdam av
- W. 209th**, fr Harlem River, W. to Amsterdam av
- W. 210th**, fr Harlem River, W. to Amsterdam av
- W. 211th**, fr Harlem River, W. to Kingsbridge rd
- W. 212th**, fr Harlem River, W. to Kingsbridge rd
- W. 213th**, fr Harlem River, W. to Kingsbridge rd
- W. 214th**, fr Harlem River, W. to Kingsbridge rd
- W. 215th**, fr Harlem River, W. to Kingsbridge rd
- W. 216th**, fr Harlem River, W. to Kingsbridge rd
- W. 218th**, fr Harlem River, W. to Seaman av
- W. 219th**, fr Harlem River, W. to Kingsbridge rd
- W. 220th**, fr Harlem River, W. to Kingsbridge rd
- W. 222d**, fr Harlem River, W. to Spuyten Duyvil Creek
- W. Gotham pl**, fr 34 Cherry
- W. Washington mkt**, West st, bet Vesey and Fulton
- W. Washington pl**, fr 155 Maedougal, W. to Grove
- 1 Macdougall
 31 Sixth av
 59 Barrow
 72 Grove
- White**, fr 117 W. B'way, E. to Baxter
- 1 W. B'way
 33 Church
 57 Franklin al
 68 Broadway
 77 Cortlandt al
 95 Elm
 114 Centre
 131 Baxter
- White's pl**, 214 W. 18th
- Whitehall**, fr 1 Broadway, S. to E. R
- 1 Marketfield
 2 Bowling gr
 13 Stone
 25 Bridge
 32 Pearl
 43 Water
 48 State
 49 Front
 64 South
- Willett**, fr 484 Grand, N. to E. Houston
- 1 Grand
 18 Broome
 43 Delancey
 71 Rivington
 105 Stanton
 133 E. Houston
- William**, fr 67 Stone, N. E. to Pearl
- 1 Stone
 2 Pearl
- 7 S. William
 6 Beaver
 35 Exchange pl
 43 Wall
 53 Pine
 63 Cedar
 77 Liberty
 83 Maiden la
 92 Platt
 104 John
 141 Fulton
 154 Ann
 168 Beckman
 180 Spruce
 198 Frankfort
 207 N. William
 239 Duane
 149 New Chambers
 273 Pearl
- Willow ter**, E. 73d n Third av
- Winthrop pl**, Greene, bet Waverly pl & Clinton pl
- Wooster**, fr 355 Canal, N. to W. 4th
- 1 Canal
 28 Grand
 55 Broome
 92 Spring
 128 Prince
 166 W. Houston
 187 Bleecker
 216 Amity pl
 231 W. 3d
 247 W. 4th
- Worth**, fr 72 Hudson, E. to Park row
- 1 Hudson
 33 W. B'way
 63 Church
 91 Broadway
 115 Elm
 135 Centre
 147 Mission pl
 163 Baxter
 205 Park row
- Wyoming pl**, Elizabeth, fr E. Houston to Bleecker
- York**, fr 3 St. John's la, E. to W. B'way

ANNEXED DISTRICT.

AVENUES AND STREETS NORTH OF HARLEM RIVER.

Ackerman, fr Riverdale av, W. of Church st N.
Admiral, fr 1925 Caswell st, N. to Strain pl
Aldus, fr So. Boulevard, bet Dongan st and Westchester av, E. to Boone
Alexander av, fr Harlem River, N. to Third av
Anderson av, fr S00 Jerome, N. to Featherbed la
Andrews av, fr Aqueduct av, n Featherbed la, N. to Fordham Landing rd
Aqueduct av, fr Sedgwick av, n Jerome, N. to Croton ter
Archer, fr 394 E. 177th, N. to Jerome av
Arcularius pl, fr 1296 Gerard av, E. to Sheridan av
Arnold, fr L. I. Sound, N. to Wetmore av
Arthur av, fr Fulton av, n E. 175th st, N. to Pelham av
Ash, fr 1950 Morris av, E. to Anthony av
Austin pl, fr 1081 E. 144th, N. E. to Bungay
Bacon, fr 520 Wetmore av, E. to Worden
Bailey av, fr 2461 Sedgwick av, N. to Middlebrook parkway
Bainbridge av, fr Tiebout av, n E. 183d st, N. to Ochiltree av
Barlow, fr Farragut, N. to Bronx River
Barnard, fr Dickey st, N. to Dongan
Barney, fr Fieldston rd and Spuyten Duyvil parkway, N. E. to Waldo
Barretto, fr L. I. Sound, N. to Fox
Barry, fr L. I. Sound, N. to Tiffany
Bassett, fr 712 Varian, S. E. to Ochiltree av
Bassford av, fr 761 E. 182d, N. to Kingsbridge rd
Bathgath av, fr E. 172d, N. to E. 187th
Beach av, fr 1300 So. Boulevard, N. to Westchester av
Beaumont av, fr 985 Kingsbridge rd, N. to Pelham av
Beck, fr 620 Robbins av, N. E. to Intervale av

Belmont, fr 1517 Mott av, N. W. to Highwood av
Bender, fr Highwood av, N. W. to Jerome av
Bergen av, fr 486 Willis av, N. E. to Brook av
Berry, fr 1980 Morris av, E. to Anthony av
Birch, fr Aqueduct av, n Orchard, E. to Jerome av
Boone, fr Aldus, N. to Westchester av
Boscobel av, fr 1394 Sedgwick av, N. to 1894 Sedgwick av
Boston av, fr 105 Kingsbridge rd, N. to Bailey av
Boston rd, fr Third av, n E. 163d, N. E. to Bronx River
Bremer av, fr 847 Jerome av, N. to Featherbed la
Briggs av, fr Brookline, N. to Middlebrook
Bristow, fr Stebbins av, n Freeman, N. to Boston rd
Broadway, fr Spuyten Duyvil Creek, N. to City Line
Bronx, fr 1343 Tremont av, N. to Ponus
Bronx River rd, fr Eastchester, N. to City Line
Brook av, fr Bronx Kills, N. to E. 170th
Brookline, fr 527 Kingsbridge rd, E. to Webster av
Brown pl, fr Bronx Kills, N. to E. 138th
Bryant, fr L. I. Sound, N. to Wetmore av
Buckhout, fr 455 Tremont av, E. to Valentine av
Buffon, fr 3728 Broadway, E. to Donglass av
Bungay, fr L. I. Sound, N. to E. 149th
Burnett pl, fr 600 Wetmore av, E. to Tiffany
Burnside av, fr 1986 Sedgwick av, E. to Tiebout av
Bush, fr 2010 Morris av, E. to Anthony av
Bussing, fr 790 Middlebrook parkway, S. E. to Webster av

TAINTOR'S NEW STREET DIRECTORY.

- Cabot**, fr L. I. Sound, N. to Leggett av
Cambreling av, fr 931 Kingsbridge rd, N. to Pelham av
Cameron pl, fr 2171 Jerome av, E. to Morris av
Carlin pl, fr 4010 So. Boulevard, N. to Summit
Carr, fr 700 German pl, E. to St. Ann's av
Carter av, fr 1590 Anthony av, N. to E. 176th
Casanovia, fr L. I. Sound, N. to Wenman av
Caswell, fr 150 Hunt's Point rd, N. E. to L. I. Sound
Cauldwell av, fr 840 Westchester av, N. to Boston rd
Caxton, fr 1325 Dongan, N. to Westchester av
Cedar, fr 800 Eagle av, E. to Union av
Charlotte pl, fr 1390 Wilkins pl, E. to So. Boulevard
Cheever pl, fr 330 River av, E. to Mott av
Chisholm, fr Stebbins av, n Freeman, N. to Jennings
Church, fr 2866 Riverdale av, N. to Broadway
Clarke pl, fr 1320 Jerome av, E. to Sheridan av
Clay av, fr 629 E. 164th, N. to Elliott
Cliff pl, fr 1295 Aqueduct av, N. to Sedgwick av
Clifford pl, fr 1720 Jerome av, E. to Sherman av
Clinton av, fr 967 E. 169th to E. 187th
Clover, fr 2940 Edgewater rd, E. to Bronx
Cole, fr 2626 Marion av, E. to Webster av
College av, fr 489 E. 141st, N. to E. 158th
Columbine, fr 2300 Kingsbridge rd, E. to Boston rd
Commerce av, fr 771 Jerome av, N. to Depot pl
Concord av, fr 1100 E. 138th, N. to E. 154th
Conover av, fr 250 Edgewater rd, E. to Hunt's Point rd
Cooke, fr 2500 So. Boulevard, E. to Vyse
Cooper av, fr 3214 Broadway, N. E. to 3960 Broadway
Cortlandt av, fr 2769 Third av, N. to E. 163d
Crane, fr 444 Robbins av, E. to Timpson pl
Crane pl, fr 575 E. 174th, N. to E. 176th
Craven, fr L. I. Sound, N. & E. to Lane av
Crawford, fr 830 Williamsbridge rd, N. to Gun Hill rd
Crescent av, fr 2332 St. John's av, N. E. to Pelham av
Crestline av, fr Highwood av, N. to Elliott
Creston av, fr 479 Burnside av, N. to Travers
Crestover pl, fr Arcularius pl, N. to Highwood av
Cromwell av, fr 753 Sedgwick av, N. to Jerome av
Cross pl, fr 1476 Jerome av, E. to Townsend av
Croton ter, continuation of Aqueduct av to City Line
Custis, fr 2820 Tillotson av, E. to St. John's av
Dahlgren, fr 1271 Caswell, N. to Bronx River
Daly av, fr 2951 Edgewater rd, N. E. to Boston rd
Dater, 490 Robbins av, E. to So. Boulevard
Dawson, fr 680 Prospect av, N. E. to Intervale av
Decatur av, fr 695 Brookline, N. to Middlebrook
Delafield av, fr 3509 Waldo, W. to Riverdale av
Denman pl, fr 840 Forest av, E. to Union av
Depot pl, fr Harlem River, E. to Sedgwick av
Devoe, fr 1290 Bremer av, E. to Claremont av
Devoe, fr Harlem Riv, E. to Jerome av
Dickey, fr 720 Longfellow, E. to Drake
Disbrow, fr 3890 Croton ter, E. to Mt. Vernon av
Dongan, fr 1220 Westchester av, N. E. to Bronx River
Donnybrook, fr 2750 Jerome av, E. to Anthony av
Drake, from L. I. Sound, E. to Bronx River
Dupont, fr L. I. Sound, N. to Wetmore av
Eagle av, fr 843 E. 149th, N. to E. 163d

157

TAINTOR'S NEW STREET DIRECTORY.

- East Mosholu av**, fr 4006 Broadway, S. E. to Linnaeus
- East Varian av**, fr 3080 Broadway, E. to Bailey av
- Eastburn**, fr 1593 Morris av, N. to E. 176th
- Eastchester**, fr 740 Willard, E. to Bronx River
- Eastwood pl**, fr 3567 Webster av, N. to Katonah
- Echo pl**, fr Tremont av, N. to Tiebout
- Eclipse**, fr 3316 Woodlawn rd, E. to Parkside pl
- Eden av**, fr 1567 Mott av, N. to E. 174th
- Edgehill pk E.**, fr
- Edgehill pk W.**, fr
- Edgewater rd**, fr 400 Bungay, E. and N. and N. W. to Boston rd
- Egbert av**, fr 900 Oliver, N. E. to Prospect av
- Elder pl**, fr 875 Vancortlandt av, N. E. to Ochiltree av
- Elliott**, fr 1410 Jerome av, E. to Crestline av
- Ellis pl**, fr 900 Walton av, E. to Sheridan av
- Elton av**, fr 2945 Third av, N. to Brook av
- Ely**, fr L. I. Sound, N. W. to So. Boulevard
- Emmet av**, fr 3600 Broadway, E. and N. to City Line
- Ernescliff pl**, fr 620 Vancortlandt av, S. and E. to Middlebrook parkway
- Ewen av**, fr Spuyten Duyvil Creek, N. to Spuyten Duyvil parkway
- Exmoor pl**, continuation of Gerard av, fr Arcularius pl, N. to Highwood av
- Faile**, fr L. I. Sound, N. to Wetmore av
- Fairmount pl E.**, fr 1906 Prospect av, E. to Mohegan av
- Fairmount pl W.**, fr 1910 Fulton av, E. to St. John's av
- Falcon pl**, fr Faraday av, N. and E. and S. to Ticonderoga pl
- Falconer**, fr 1895 Preble, N. to Bronx River
- Faraday av**, fr 179 Linnaeus, N. to City Line
- Farragut**, fr L. I. Sound, N. to Bronx River
- Featherbed la**, fr 1630 Aqueduct av, E. to Highwood av
- Fieldston rd**, fr 3160 Riverdale av N.
- Findlay av**, fr 545 E. 165th, N. to Fleetwood av
- Fir**, fr 2601 Prospect av, N. W. to Tillotson av
- Fleetwood av**, fr 585 E. 162d, N. to Welch
- Fletcher**, fr 208 Pearl, S. to E. R.
- Folin**, fr 2000 Valentine av, N. E. to Webster av
- Foote av**, fr L. I. Sound, N. E. to Farragut
- Fordham av**, now Third av
- Fordham Landing rd**, fr Harlem River, E. to Jerome av
- Forest av**, fr Westchester and E. 154th st, N. to Boston rd
- Fort**, fr 901 Williamsbridge rd, N. to North Ridge
- Fox**, fr 580 Robbins av, E. to Intervale
- Franklin av**, fr 3346 Third av, N. to Pelham av
- Freeman**, fr 1260 Freeman av, E. to Hoe
- Fulton av**, fr 809 Spring pl, N. to Pelham av
- Gallatin av**, fr Sedgwick and Linnaeus aves, N. to City Line
- Gambriel**, fr 3070 Marion av, E. to Webster av
- Gentian pl**, fr 3960 Broadway, E. to Douglass av
- George**, fr 1096 Boston rd, E. to Union av
- Gerard av**, fr 586 River av, N. to Jerome av
- German pl**, fr 785 Westchester av, N. to Brook av
- Gilbert**, fr 770 Hunt's Point rd, E. to Bronx River
- Glencoe**, fr Bronx River, N. W. to North Ridge
- Golet av**, fr 259 Linnaeus, N. to City Line
- Gouverneur pl**, fr Bronx Kills, N. to E. 132d
- Grant av**, fr 718 Railroad av, N. to Highwood av
- Grinnell pl**, fr 450 Tiffany, E. to Hunt's Point rd
- Grote**, fr 2200 Fulton av, E. to Kingsbridge rd
- Grove**, fr 2970 Third av, E. to Brook av
- Grove Hill pl**, fr Trinity av, n E. 161st, E. to Forest av

TAINTOR'S NEW STREET DIRECTORY.

- Guttenberg**, fr 1416 Westchester av, N. E. to Boone
- Hall pl**, fr 1051 E. 165th, N. to E. 167th
- Halleck**, fr 755 Edgewater rd, N. to Bronx River
- Hargous Crescent**, fr 2710 Anthony av, N. E. to Valentine av
- Hawkstone**, fr 1451 Mott av, N. to Townsend av
- Heath av**, fr Sedgwick av, n Morris Dock Station, N. to Bailey av
- Hewitt pl**, fr junction of Westchester and Robbins avs, E. and N. E. to Westchester av
- High**, fr 934 Aqueduct av, E. to Anderson av
- High Bridge**, fr Bremer av, n Orchard, E. to Anderson av
- High Bridge rd**, fr 449 Welch, E. to Kingsbridge rd
- Highwood av**, fr 1295 Crestline av, N. W. to Aqueduct av
- Hoe**, fr 870 Hunt's Point rd, N. to Cooke
- Hoffman**, fr 945 Kingsbridge rd, N. to Pelham av
- Hogarth**, fr 3565 Tier av, N. W. to Croton ter
- Holly pl**, fr 4306 Mt. Vernon av, E. to Quail av
- Home**, fr 1156 Boston rd, E. to Prospect av
- Honeywell av**, fr 1161 Tremont av, N. E. to Pelham av
- Horton**, fr 1468 Franklin av, E. to Prospect av
- Hull av**, fr 3900 So. Boulevard, N. to Middlebrook
- Hunt's Point rd**, fr L. I. Sound, N. W. to So. Boulevard
- Hunter**, fr 1351 Dongan, N. to Westchester av
- Hyatt pl**, fr 4350 Mt. Vernon av, E. to Quail av
- Indian pl**, fr 3710 Mt. Vernon av, E. to Jerome av
- Intervale av**, fr 1743 So. Boulevard, N. to Boston rd
- Iroquois av**, fr 523 Willard, N. to City Line
- Isaac**, fr 2760 Decatur av, E. to Webster av
- Jackson av**, fr 925 Westchester av, N. to E. 165th
- Jefferson**, fr 1380 Franklin av, E. to Boston rd
- Jefferson av**, fr Tremont av, n Fulton, N. to Kingsbridge rd
- Jennings**, fr 1350 Boston rd, E. to Stebbins av
- Jerome av**, fr Harlem River, N. to City Line
- John**, fr 814 Brook av, E. to Eagle av
- Juliet**, fr Walton av, n E. 161st, E. to Sheridan av
- Katonah**, fr 3711 Mt. Vernon av, N. W. and E. to Webster av
- Kelly**, fr 658 Robbins av, N. E. to Intervale av
- Kemble**, from Oneida and Mt. Vernon avs, E. to Quail av
- Kemp pl**, fr 990 Aqueduct av, E. to Anderson av
- Keppler av**, fr 597 Willard, N. to City Line
- Kingsbridge rd**,
- Kip**, fr 2890 Tiltonson, E. to St. John's av
- Kirk pl**, fr 2540 Kirkside av, E. to Creston av
- Kirkside av**, fr Welch, n Fleetwood av, N. to Donnybrook
- Knox**, fr 4260 Croton ter, E. to Wren av
- Lafayette rd**, fr 650 Wetmore av, E. to Bryant
- Lafontaine av**, fr 861 Tremont av, N. to Quarry rd
- Lagrange av**, fr 629 Willard, N. to City Line
- Lane av**, fr 1094 Westchester av, E. to Farragut
- Lebanon**, fr 2042 Lafontaine av, E. to So. Boulevard
- Leggett av**, fr 1052 Westchester av, S. E. to Wenman av
- Lewis pl**, fr 800 E. 132d, S. to Bronx Kills
- Lilian pl**, fr 1279 Woodruff, N. to Boston rd
- Lincoln av**, fr Harlem River, N. to Third av
- Lind av**, fr 73 Devoe, N. to Wolf
- Locust av**, fr 1143 E. 132d, N. to E. 141st
- Longfellow**, fr L. I. Sound, N. to Westchester av
- Lorillard pl**, fr 921 Kingsbridge rd, N. to Pelham av
- Lowell**, from 360 Rider av, E. to Third av
- Lowmede pl**, fr Scribner, N. to Olin av

TAINTOR'S NEW STREET DIRECTORY.

Lydig av, fr 3141 Edgewater rd, N. to Pelham av
Lyman pl, fr 1257 Stebbins av, N. to Prospect av
Lyon, fr 1216 Intervale av, E. to Westchester av
Manor pl, fr 1120 Boston rd, E. to Forest av
Mapes av, fr 1063 Tremont av, N. E. to Grote
Marcy pl, fr 1324 Jerome av, E. to Mott av
Marion av, fr 645 Kingsbridge rd, N. E. and N. to Potter pl
Marmion pl, fr 1099 Tremont av N. to So. Boulevard
Marshfield, fr 794 Van Cortlandt av, N. to Gun Hill rd
Martindale pl, fr 1546 Mott av, S. and E. to Findlay av
Mechanic, fr 2920 So. Boulevard, E. to Boston rd
Melrose av, fr 2835 Third av, N. to E. 163d
Middlebrook, continuation of Middlebrook parkway, fr 788 Middlebrook parkway, S. E. to Webster av
Minford pl, fr 1647 Boston rd, N. to Mohegan av
Mitchell av, fr junction of Mt. Vernon and Vantassel avs, N. to City Line
Mohegan av, fr 1621 Boston rd, N. E. and N. to Prospect av
Monroe pl, fr 515 Walnut, N. to Morris av
Monument, fr 4090 Raven av, E. to Vireo av
Morris av, fr 2557 Third av, N. to Welch
Mott av, fr 215 Railroad av, N. to Morris av
Mt. Hope pl, fr 1860 Jerome av, E. to Anthony av
Mt. Vernon av, fr 3371 Jerome av, N. to City Line
Napier av, fr 705 Willard, N. to Edgehill pk
North Ridge, fr 3500 Jerome av, E to Sesgo pl
Oak av, fr 1073 E. 132d, N. to E. 141st
Oakley, fr 4138 Oneida av, E. to Quail
Ochiltree av, fr 3250 Glencoe, N. to North Ridge
Ogden av, fr 805 Jerome av, N. to Aqueduct av

Old Post rd, fr 3609 Broadway, N. W.
Olin av, fr 2492 Webster av, E. to Bronx River
Oliver, fr 2816 Webster av, E. to Fir
Oloff av, fr 3174 Sedgwick av, E. to Croton ter
Oneida av, fr 781 Willard, N. to Edgehill pk
Oostdorp av, fr 1646 Boston rd, E. and N. to Ponus
Opdyke, fr 4108 Oneida av, E. to Quail
Orchard, fr 95 Birch, N. E. to Anderson av
Oriole, fr 3160 So. Boulevard, S. E. to Lydig av
Oxford, fr 961 Vancortlandt av, N. to North Ridge
Ozark, fr 1049 Vancortlandt av, N. to Williamsbridge rd
Parkside pl, Webster av, fr Eclipse to Vancortlandt av
Parole pl, fr 2426 Anthony av, E. to Tiebout av
Partridge av, fr 863 Eastchester, N. to Mt. Vernon av
Payne, fr 1821 Foote av, N. to Bronx River
Pelham av, fr 693 Kingsbridge rd, E. to Bronx River
Perry av, fr 3932 So. Boulevard, N. to Middlebrook
Pierre pl, fr 3652 So. Boulevard, E. to Fir
Poe, fr 1529 Lane av, N. to Bronx River
Poillon, fr L. I. Sound, N. to Wetmore av
Pond pl, fr Rosa pl, N. to Marion av
Ponus, fr 3032 Edgewater rd, E. to Bronx River
Poole, fr 1800 Jerome av, E. to E. 147th
Porter, fr 1959 Caswell, N. to Farragut
Potter pl, fr 3114 Jerome av, E. to Middlebrook
Preble, fr Hunt's Point rd, E. to Bronx River
Primrose, fr 2584 Jerome av, E. to Kingsbridge rd
Punett, fr 412 E. 177th N. to Burnside av
Putnam av, fr 841 E. 168th, N. to E. 170th
Quail av, fr 901 Eastchester, N. to City Line
Quarry rd, fr 2100 Third av, E. to Kingsbridge rd

TAINTOR'S NEW STREET DIRECTORY.

- Rae**, fr 654 German pl, E. to St. Ann's av
- Railroad av**, fr 401 East 135th, N. to Vanderbilt av E. and W.
- Randall av**, fr Wetmore av, E. to Leggett av
- Rider av**, fr 453 E. 135th, N. to E. 144th
- Ridge pl**, fr 366 Mott av, E.
- Ritter pl**, fr 1280 Union av, E. to Prospect av.
- River av**, fr 165 Railroad av, N. to Jerome av
- Riverdale av**, fr 2789 Bailey av, W. and N. to City Line
- Riverdale la**, fr Broadway S. of Linnaeus, W. to Riverdale av
- Robbins av**, fr E. 138th, n Trinity av, N. W. to Westchester av
- Rockfield**, fr 3130 Marion av, E. to Middlebrook
- Rockwood**, fr 1415 Mott av, N. to Townsend av
- Rodman pl**, fr 1914 Lillian pl, E. to West Farms rd
- Rogers pl**, fr Dawson, N. to E. 165th
- Rosa pl**, fr 2766 Bainbridge av, E. to Marion av
- Rose**, fr 2920 Third av, E. to Bergen av
- Ryer**, fr 531 Burnside av, N. to Welch
- Sacrahong**, fr 500 Faile, E. to Farragut
- St. Ann's av**, fr 841 E. 132d, N. to Third av
- St. George Crescent**, fr Ernescliff, N. to Van Cortlandt av
- St. James**, fr 2460 Sedgwick av, E. to High Bridge rd
- St. John's av**, from 1525 Boston rd, N. E. to Prospect av
- St. Mary's**, fr St. Ann's av, N. of E. 143d, E. to Robbins av
- Samuel**, fr 2090 Tiebout av, E. to Bronx River
- Schermerhorn av**, fr Old Post rd, N. W. to Riverdale av
- Scribner**, fr 3420 Webster av, E. to Bronx River
- Seabury**, fr 1489 Intervale av, N. to E. 175th
- Sedgwick av**, fr Mott av and E. 152d, N. W. and N. to City Line
- Sesgo pl**, fr 3500 Glencoe, N. E. to Katonah
- Sheridan av**, fr 409 E. 153d, N. to Highwood av
- Sherman av**, fr 421 E. 152d, N. to Poole
- Sherwood**, fr 2750 Valentine av, E. to Marion av
- Simpson**, fr 1243 Dongan, N. to Freeman
- Southern Boulevard**, fr 2410 Third av, N. E. and N. and N. W. to Jerome av
- Sparrow av**, fr 959 Monument, N. to City Line
- Spencer pl**, fr 412 E. 144th, N. to E. 150th
- Spofford**, fr L. I. Sound, N. and E. to Hunt's Point rd
- Spring pl**, fr 3400 Third av, E. to Boston rd
- Spuyten Duyvil parkway**, fr Spuyten Duyvil Creek, N. E. to Riverdale av
- Starin pl**, fr 390 Farragut, E. to Bronx River
- Stark**, fr 4026 Farragut av, N. E. and E. to Vantassel
- Station pl**, fr 1177 Scribner, N. to Olin av
- Stebbins av**, fr 1911 Westchester av, N. to Boston rd
- Stebbins pl**, fr 1386 Jerome av, E. to Highwood av
- Summit**, fr 3100 Marion av, E. to Briggs av
- Sutton pl**, from 1050 Boston rd, E. to Forest av
- Sylvan ter**, St. Nicholas av, n W. 161st
- Tappen**, fr 2690 Marion av, E. to Webster av
- Teasdale pl**, from 960 Boston rd, E. to Trinity av
- Terrace pl**, Trinity av and E. 149th
- Thrush av**, fr 991 Monument, N. to city line
- Ticonderoga pl**, fr 224 Stark, N. to City Line
- Tiebout av**, fr 1907 Webster av, N. to Kingsbridge rd
- Tier av**, fr 3467 Mt. Vernon av, N. to Disbrow
- Tiffany**, fr L. I. Sound, N. to E. 169th
- Tillotson av**, fr 845 Oliver, N. E. to Bronx River
- Timpson pl**, fr 1075 E. 144th, N. E. to Bungay
- Tinton av**, fr 745 Westchester av, N. to E. 169th

160

TAINTOR'S NEW STREET DIRECTORY.

- Topping**, fr 541 Walnut, N. to E. 176th
- Townsend av**, fr 1566 Highwood av, N. to Poole
- Travers**, fr 2880 Jerome av, E. to Webster av
- Tremont av**, fr 1930 Highwood av, E. to Bronx River
- Trinity av**, fr Bronx Kills, N. to E. 165th
- Truxton**, fr L. I. Sound, N. to Wetmore av
- Union**, fr 1164 Lind av, E. to Anderson av
- Union av**, fr 1349 So. Boulevard, N. to Boston rd
- Vale**, fr 934 Jerome av, E. to Gerard av
- Valentine av**, fr 607 Tremont av, N. to Anthony av
- Valley pl**, fr 145 Orchard, N. to Featherbed la
- Vancortlandt av**, fr 3430 Broadway, S. E. and E. to Webster av
- Vancortlandt parkway**, fr 319 Linnaeus, N. to City Line
- Vanderbilt av E.**, Railroad av, fr E. 165th, N. to Kingsbridge rd
- Vanderbilt av W.**, Railroad av, fr E. 173d, N. to Webster av
- Vantassel**, fr 4070 Croton ter, E. to Willard
- Varian**, fr 3352 Jerome av, E. to Woodlawn rd
- Vireo av**, fr 1019 Eastchester, N. to City Line
- Von Humboldt av**, fr 485 Middlebrook parkway, N. to City Line
- Vyse**, fr 1295 West Farms rd, N. to Samuel
- Waldo**, fr 3004 Riverdale av, N. to Old Post rd
- Wales av**, fr E. 141st, bet Concord av and So. Boulevard, N. to Westchester av
- Walnut**, fr 1650 Eden av, E. to Topping
- Walnut av**, fr 1115 E. 132d, N. to E. 141st
- Walton av**, fr 381 E. 138th, N. to Arcularius pl
- Warren av**, fr Spuyten Duyvil av, E.
- Washington av**, fr 735 E. 159th, N. to Pelham av
- Wayne**, fr Croton ter, E. to Edgehill pk
- Webb**, fr 776 Barnard, E. to Bronx River
- Webster av**, fr 651 E. 166th, N. to Eastchester
- Weeks**, fr 1675 Morris av, N. to E. 176th
- Welch**, fr 2460 Jerome av, E. to Vanderbilt av W.
- Wendover av**, fr Third av, n E. 171st, E. to Boston rd
- Wenman av**, fr Wetmore av, N. E. to Hunt's Point rd
- West Farms rd**, fr 1417 Westchester av, N. E. to Tremont av
- West Mosholu av**, fr 4007 Broadway, W. and S. W. to Riverdale av
- West Varian av**, fr 3081 Broadway, W. to Riverdale av
- Westchester av**, fr 2870 Third av, N. E. to Bronx River
- Wetmore av**, fr E. 144th and Bungay, N. to Longfellow
- Whiting av**, fr Hudson River, E. to Ewen av
- Whitlock av**, fr Bungay, N. to Hunt's Point rd
- Whittier**, fr L. I. Sound, N. to Bronx River
- Wilkins pl**, fr 2329 So. Boulevard, N. to Boston rd
- Willard**, fr 3950 Croton ter, E. to Bronx River rd
- Williamsbridge rd**, fr 651 Vancortlandt av, N. E. to Webster av
- Willis av**, fr Harlem River, N. to Third av
- Willow av**, fr Bronx Kills, N. to E. 138th
- Winslow**, fr L. I. Sound, N. and E. to Tiffany
- Wolf**, fr 1240 Commerce av, S. E. to Union
- Woodlawn rd**, fr Bronx River, N. W. to Jerome av
- Woodruff**, fr 1870 Fulton av, E. to West Farms rd
- Woolf pl**, fr 1680 Jerome av, E. to Sherman av
- Worden**, fr L. I. Sound, N. to Leggett av
- Wren av**, Bronx River rd, N. to City Line

CITY OF NEW YORK.

ELEVATED RAILROADS.

The lines of Elevated Railroads run from the foot of Whitehall Street to the north part of the city, and are known as the Second Avenue, Third Avenue, Sixth Avenue, and Ninth Avenue lines. The fare on all these lines is 5 cents.

EAST SIDE.

THIRD AVENUE LINE.

Starts from foot of Whitehall Street, and thence passes through Front, Coenties Slip, Pearl Street, New Bowery, Bowery, and Third Avenue to Harlem. The stations are as follows: South Ferry—(Junction with West Side Division,) and connects with South, Hamilton, and Staten Island ferries and Coney Island boats, via Bay Ridge. Hanover Square—nearest point for Wall Street Ferry. Fulton and Pearl Streets—For Fulton Ferry and Harlem Boats. Franklin Square. Chatham Square—Change for Second Avenue and Branch to City Hall. Canal Street and Bowery—Cars for East and West Ferries. Grand Street and Bowery—Cars for Grand Street Ferry. Houston Street and Bowery—Cars for Houston Street Ferry. 9th Street—Cooper Union, Bible House, and Hilton, Hughes & Co., Cars for Christopher and East 10th Street Ferries. 14th Street—Academy of Music and Steinway Hall. 18th Street—Horse-cars for Christopher Street and East 23d Street Ferries. 23d Street—Horse-cars for Coney Island Boats and Pavonia Ferries on the West, and 23d Street and 34th Street Ferries on the East. 28th Street. 34th Street—Cars for Long Island R. R. and Hunter's Point Ferries. 42d Street—Branch to Grand Central Depot. 47th Street. 53d Street. 59th Street.—For Central Park and Belt Line Horse-cars East and West. 67th Street. 76th Street. 84th Street. 89th Street. 98th Street. 106th Street. 116th Street. 125th Street—Cars for Manhattanville. 129th Street—Harlem, Steamers for High Bridge and Cars for Fordham.

SECOND AVENUE LINE.

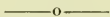
Beginning at Whitehall Street, it runs through Front, Coenties Slip, Pearl, New Bowery to Chatham Square, thence through Division to Allen Street, up Allen, across Houston into First Avenue, 23d Street, Second Avenue, to 123th Street, Harlem River. Stations: Whitehall Street—South, Hamilton and Staten Island Ferries. Hanover Square—Wall Street and Wall Street Ferry. Fulton and Pearl Streets—Fulton Ferry and Harlem Boats. Franklin Square. Chatham Square—Connects by transfer station with branch to City Hall and with Third Avenue Line road. Canal and Allen Streets—Connects with Cars for East and West Ferries. Grand and Allen Streets—Cars Grand Street and Desbrosses Street Ferries. Rivington Street. 1st Street—Cars to Houston Street Ferry. 8th Street and 1st Avenue, Cars to East 10th Street and Christopher Street Ferries. 14th Street and 1st Avenue. 19th Street and 1st Avenue. 23d Street and 2d Avenue—Cars East and West 23d Street Ferries. 34th Street and 2d Avenue—Hunter's Point Ferry. 42d Street and 2d Avenue—Grand Central Depot. 50th Street and 2d Avenue. 57th Street and 2d Avenue. 65th Street and 2d Avenue—nearest point to Central Park. 70th Street and 2d Avenue. 80th Street and 2d Avenue. 86th Street and 2d Avenue. 92d Street and 2d Avenue. 99th Street and 2d Avenue. 111th Street and 2d Avenue. 117th Street and 2d Avenue. 121st Street and 2d Avenue. 127th Street and 2d Avenue—Harlem River.

CITY OF NEW YORK.

WEST SIDE.

SIXTH AVENUE LINE.

Beginning at Whitehall Street, at South Ferry, it runs through the Battery Park to New Church Street to Murray, down Murray Street to West Broadway, to 3d Street, through 3d Street to Sixth Avenue, to 53d Street (Branch to 59th Street), down 53d Street to 9th Avenue, where the west side branch of the New York Elevated Road uses the same track up to 110th Street, through 110th Street to Eighth Avenue, to 155th Street, Harlem River. Stations :—Whitehall Street—near South, Hamilton—Steamboat for Bay Ridge, to Manhattan Beach, and Staten Island Ferries. Battery Place—Iron Steamboats to Coney Island, Pier 1, N. R. Rector Street—nearest point for Wall Street Ferry. Cortlandt Street—Jersey City and Communnipaw Ferries. Park Place—Post Office, City Hall and Barclay Street Ferry to Hoboken. Chambers Street—Pavonia and Erie Railway Ferries. Franklin Street. Grand Street—Cars for Desbrosses and East Grand Street Ferries. Bleecker Street. 8th Street—Cars for Christopher and East 10th Street Ferries. 14th Street—Cars for East 23d and 34th Street Ferries. 18th Street. 23d Street—Cars for 23d Street Ferry to Jersey City, and East 34th Street Ferry for Hunter's Point. 28th Street. 33d Street—Cars for Weehawken Ferry. 42d Street—New York Transfer Company's cabs and Horse Cars for Grand Central Depot. 50th Street and Sixth Avenue. 58th Street—Central Park and Cars of Belt Line Railroad. 53d Street and Eighth Avenue. 59th Street and 9th Avenue. 66th Street and Boulevard. 72d Street. 81st Street. 93d Street. 104th Street and Columbus Avenue. 116th Street and Eighth Avenue. 125th Street. 130th Street. 135th Street. 145th Street. 155th Street and Eighth Avenue—Harlem River; connecting with trains on the New York and Northern R.R.



NINTH AVENUE LINE.

Starts from foot of Whitehall Street, at South Ferry, and runs across Battery Park to Greenwich Street and Ninth Avenue to 53d Street, where it joins with the Sixth Avenue line, and both use the same track to 110th Street, through 110th to Eighth Avenue, and up Eighth Avenue to 155th Street. Stations :—South Ferry—South, Hamilton—Steamboat for Bay Ridge to Manhattan Beach, and Staten Island Ferries. Battery Place—Iron Steamboats to Coney Island, Pier 1, N. R. Rector Street—Wall Street Ferry. Cortlandt Street—Jersey City and Communnipaw Ferries. Barclay Street—Post Office and Barclay Street Ferry to Hoboken. Warren Street—City Hall and Pavonia Ferry to Jersey City. Franklin Street. Desbrosses Street—Cars for Desbrosses and East Grand Street Ferries. Houston Street—Cars for Pavonia Ferry to Jersey City. Christopher Street—for Christopher and East 10th Street Ferries. 14th Street—Cars for East 23d and 34th Street Ferries. 23d Street—Cars for 23d Street Ferry to Jersey City and Greenpoint, and East 34th Street Ferry to Hunter's Point. 30th Street—Hudson River Railroad at 30th Street Depot. 34th Street—Cars for Weehawken Ferry. 42d Street—Grand Central Depot and Weehawken Ferry. 50th Street and Ninth Avenue. 59th Street—Central Park, and connecting with Cars of Belt Line Railroad. 66th Street and Boulevard and Columbus Avenue. 72d Street and Columbus Avenue. 81st Street. 93d Street. 104th Street and Columbus Avenue. 116th Street and Eighth Avenue. 125th Street—Cars for Manhattanville and Harlem. 130th Street and Eighth Avenue. 135th Street. 145th Street. 155th Street and Eighth Avenue—Harlem River, end of road; nearest point to High Bridge.

CITY OF NEW YORK.

TIME TABLE OF ELEVATED ROADS. EASTERN DIVISION.

SECOND AVENUE LINE.

Between Chatham Square and 127th street.

Trains will run at intervals of 3 to 4 minutes, from 5:00 A. M. until 7:30 P. M., except from 9:08 A. M. to 4:08 P. M. Through time, 36 minutes. On Sundays, no trains on this line.

* *Passengers to or from points on the Third avenue line and branches will transfer to this line at Chatham Square.*

THIRD AVENUE LINE.

Between South Ferry and 129th street.

On week days, going north; leave City Hall every 2 to 4 minutes from 5:30 A. M. to 7:30 P. M.; leave South Ferry every 2 to 4 minutes, from 7:30 P. M. to midnight, then every 15 minutes from midnight to 5:30 A. M.

On week days, going south; trains leave 1:9th street for City Hall every 2 to 4 minutes, from 5:00 A. M. to 7:30 P. M.; leave 129th street for South Ferry every 2 to 4 minutes, from 7:30 P. M. to midnight, then every 15 minutes to 5:00 A. M.

The City Hall branch is operated with a "shuttle train" between 7:30 P. M. and midnight, and is closed between midnight and 5:00 A. M.

On Sundays, leave 129th street for South Ferry every 15 minutes from midnight to 7:00 A. M., then every 3 to 4 minutes to midnight.

On Sundays, leave South Ferry for 129th street every 15 minutes from 12:45 A. M. to 7:45 A. M., then every 3 to 4 minutes to midnight.

The City Hall branch is closed on Sundays.

* *Passengers to or from all points on the Second avenue line, transfer at Chatham Square.*

On Grand Central Depot (42d st.) branch, trains run every few minutes, from 6:00 A. M. to midnight. Passengers change cars at Forty-second street junction.

On Thirty-fourth street branch, trains run every few minutes, from 5:30 A. M. to midnight every day. Passengers change cars at Thirty-fourth street junction.

Time between City Hall and 129th street, 38 minutes; Chatham Square to 129th street, 36 minutes; between South Ferry and 129th street, 43 minutes.

WESTERN DIVISION.

SIXTH AVENUE LINE.

Between South Ferry and Fifty-eighth street and Sixth avenue, and 155th street and Eighth Avenue.

On week days trains are run from 5:30 A. M. to 12 midnight, at intervals of 2 to 4 minutes, then on intervals of 20 minutes, from midnight to 5:30 A. M., alternately to Fifty-Eighth street and Sixth avenue station, and by the branch at 53d street, to the Ninth avenue line and 155th street.

On Sundays, trains run as follows: From 7:30 A. M. to 12 midnight, about every 4 minutes; then on intervals of 20 minutes from midnight to 5:30 A. M.; about every other train running to the Fifty-eighth street and Sixth avenue station, or to 155th street, via Ninth avenue line.

* Free transfer of passengers is made at Fifty-ninth street station to and from the Ninth avenue line.

The through time from South Ferry to 58th street is 29 minutes; to 155th street 52 minutes.

NINTH AVENUE LINE.


Between South Ferry and 59th street.

Leave South Ferry every 5 minutes from 5:30 A. M. to 8 P. M.

Leave 59th street every 5 minutes from 5:30 A. M. to 8 P. M.

Extra trains run between South Ferry and 50th street during commission hours.

Time between South Ferry and 59th street, 26 minutes.



THE BROOKLYN BRIDGE.

CITY OF NEW YORK.

LOCATION OF PIERS.

NORTH RIVER.

LOCATION.		LOCATION.		LOCATION.	
OLD NO.	NEW NO.	OLD NO.	NEW NO.	OLD NO.	NEW NO.
	1		25	43	43
			26	44	44
	2		27	45	45
			28	46	46
	3		29	47	47
			30		
	4		31		
			33		
	5		34		
	6		35		
	7		36		
	8		37		
	9		38		
	10		39		
	11		40		
	12		41		
	13		42		
	14		43		
	15		44		
	16		45		
	17		46		
	18		47		
	19		48		
	20		49		
	21		50		
	22				
	23				
	24				

EAST RIVER.

LOCATION.		LOCATION.		LOCATION.	
NO.	NO.	NO.	NO.	NO.	NO.
	1, 2		28		50
	3, 4		29		51, 52
	5		29 (new)		53
	6, 7, 8		30		54
	9, 10		31, 32		55
	11, 12		32 (new)		56, 57
	13		33		58, 59
	14		34, 35		60
	15, 16		36		61
	17		36 (new)		62
	18		37, 38		63
	19		39		64
	20, 21		40, 41		65
	22		42		66
	23		43, 44		67
	24		45		68
	25		46		69
	25 (new)		47		70
	25, 26		48		71
	27		49		72

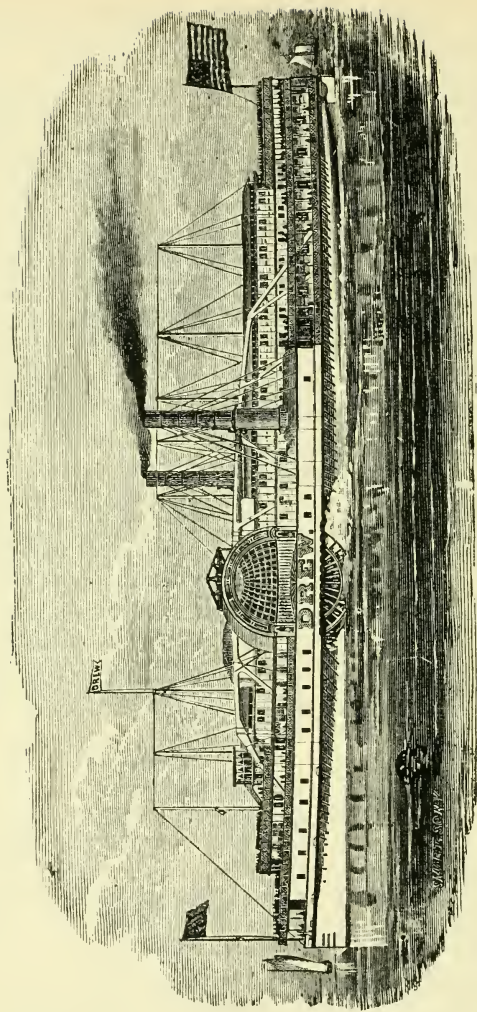
OCEAN STEAMERS—FOREIGN PORTS.

M., monthly; *S.-M.*, semi-monthly; *T.-M.*, tri-monthly; *W.*, weekly; *S.-W.*, semi-weekly; *T.-W.*, tri-weekly; *D.*, daily.

<i>Destination.</i>	<i>Time.</i>	<i>Pier.</i>	<i>Offices.</i>
Amsterdam	S. M.	5th st	Hoboken, Netherlands Am. Steam Nav. Co., 27 S. William street.
Antwerp, W.	Sussex street,	Jersey City	Red Star Line, 6 Bowling Green.
Aspinwall	S. M.	New 34 N. R.	Pacific Mail S. S. Co., New Pier 34.
Azores	Atlantic Dock,	Brooklyn	Insular Navigation Co., 148 Pearl st.
Barbadoes	Roberts Stores,	Brooklyn	U. S. & Brazil S. S. Co., 19 Whitehall st.
Bermuda	W.	New 45 N. R.	A. E. Outerbridge & Co., 39 B'way.
Brazil and Porto Rico	W.	Roberts D'k.	B'klyn., Gerhard & Co., 19 Whitehall st.
Bremen, via Southampton	T. W.	2d st.,	Hoboken. Oelrichs & Co., 2 Bowling Gr.
Bristol, England	S. M.	Ft. W. 26th st.	Jas. Arkell & Co., 25 Whitehall st.
China and Japan	S. M.	New 34 N. R.	Pacific Mail S. S. Co., New Pier 34.
Copenhagen	W.	4th st.,	Hoboken. Thingvalla Line, 27 S. William st.
Glasgow, via Londonderry	W.	New 41 N. R.	Anchor Line, 7 Bowling Green.
Glasgow, via Belfast	W.	Columbia Stores,	Brooklyn. Austin, Baldwin & Co., 53 B'way.
Halifax, N. S.	Robinson Stores,	Brooklyn	Bowring & Archibald, 18 Broadway.
Hamburg, via Plymouth and Cherbourg	S. W.	First street,	Hoboken. Hamburg American Pack- [et Co., 37 Broadway.
Hamburg, via Southampton	Atlantic Docks,	Brooklyn	Union Line, 27 S. William st.
Havana and Mexico	T. M.	3 N. R.	F. Alexandre & Sons, 33 Broadway.
Havana	T. W.	16 E. R.	Jas. E. Ward & Co., 113 Wall st.
Havre & Brest, via Plymouth	W.	New 42 N. R.	A. Forget, 3 Bowling Green.
Haiti, Jamaica and New Grenada	S. M.	Foot of W. 25th st.	Pim, Forwood & Co., 24 State st.
Hull, via Gravesend	S. M.	Wilson Piers,	B'klyn. Sanderson & Son, 22 State st.
Liverpool, via Queenstown	W.	New 40 N. R.	Cunard Line, 4 Bowling Green.
Liverpool, via Queenstown	W.	Pier 44 N. R.	Inman Line, 6 Bowling Green.
Liverpool, via Queenstown	W.	52 N. R.	White Star Line, 29 Broadway.
Liverpool, via Queenstown	W.	New 39 N. R.	National Line, 27 State street.
Liverpool, via Queenstown	W.	New 38 N. R.	Guion Line, 35 Broadway.
London	W.	New 39 N. R.	National Line, 27 State street.
London, Bordeaux, and Mediterranean	S. M.	Prentice Stores,	Bklyn. Anchor Line, 7 Bowling Green.
Nassau	S. M.	17 E. R.	Jas. E. Ward & Co., 113 Wall st.
Nassau	17 E. R.	Bahamas S. S. Co.,	63 Pine St.
Rotterdam	5th st.,	Hoboken	Netherlands American Line, 27 S. William st.
Santo Domingo & Samana	M.	Ft. Wall St.	W. P. Clyde & Co., 5 Bowling Gr.
St. John, N. B.	W.	48 E. R.	F. H. Smith & Co., 362 Broadway.
St. John's, N. F.	Robinson Stores,	Brooklyn	Bowring & Archibald, 18 Broadway.
St. Thomas & Venezuela	T. M.	Roberts D'k.,	Brooklyn. P. F. Gerhard & Co., 19 Whitehall st.
Vera Cruz	16 E. R.	U. S. and Cuba Mail S. S. Co.,	113 Wall st.

DOMESTIC PORTS.

Alexandria, Va., & Washington, D. C.	W.	New 26 N. R.	Old Dominion Line, 235 West st.
Charleston, S. C.	S. W.	29 E. R.	W. P. Clyde & Co., 5 Bowling Green.
Fernandina, Fla.	W.	20 E. R.	C. H. Mallory & Co., 362 Broadway.
Galveston, via Key West	S. W.	20 E. R.	C. H. Mallory & Co., 362 Broadway.
Jacksonville, Fla.	38 E. R.	W. P. Clyde & Co.,	5 Bowling Green.
New Orleans	W.	New 25 N. R.	Morgan's Line, 343 Broadway.
New Orleans	W.	9 N. R.	Sammel H. Seaman, Pier 9, N. R.
Philadelphia	D.	33 E. R.	W. P. Clyde & Co., 5 Bowling Green.
Portland, Me.	S. W.	38 E. R.	Horatio Hall, Pier 38, E. R.
Richmond, Portsmouth, Norfolk, and City Point	T. W.	New 26 N. R.	Old Dominion Line, 235 West st.
S. Francisco, via Panama	S. M.	New 34 N. R.	Pacific Mail S. S. Co., New Pier 34.
Savannah, Ga.	T. W.	Ft. Canal st.	W. H. Rhett, Agent, 317 B'way.
Wilmington, N. C.	S. W.	Pier 29 E. R.	W. P. Clyde & Co., 5 Bowling Gr.



STEAMER DREW OF THE PEOPLE'S EVENING LINE,
Flying between New York and Albany.

167

CITY OF NEW YORK.

STEAMBOATS.

Caution.—Frequent changes are made in the running time of the various steamboats in this list. Consult the daily papers.

Albany.—Catskill, Newburgh, West Point, and points on river—Albany Day line from Pier 39, N. R., at 8.40 A.M., and foot W. 22d St., at 9 A.M. People's Line from Pier 41, N. R., at 6 P.M. to Albany only.

Bridgeport.—Bridgeport St'm'b't Co. from Pier 35, E. R., at 11 A.M. and 3 P.M. Saturdays, 11 A.M. and 2.30 P.M.

Boston.—Fall River Line, from Pier 28, N. R. Summer, 5.30 P.M. Fall and Spring, 5 P.M. Winter, 4.30 P.M.

Norwich Line, Pier 40, N.R. Summer, 5.30 P.M. Fall and Spring, 5 P.M. Winter, 4.30 P.M.

Providence Line, Pier 36, N. R. (Passengers from May to November only.) 5.30 P.M.

Stonington Line, Pier 36, N. R. Summer and Winter, 6.00 P.M.

Catskill.—Catskill Line, from W. 11th St., N. R., at 6 P.M.

And regular Hudson River Day Line of Steamers, from Pier 39, N.R.

Fall River.—Fall River Line from Pier 28, N. R. Summer, 5.30 P.M. Fall and Spring, 5 P.M. Winter, 4.30 P.M.

Greenport.—Sag Harbor and Shelter Island. Steamer Shelter Island, from Pier 25, E. R., Tuesday, Thursday, Saturday, 5 P.M.

Hudson.—Catskill Line of Steamers, from Pier 33, N. R., at 6 P.M. And Hudson River "Day Line" of Steamers from Pier 39, N. R.

Long Branch.—From Pier 8, N. R., 4.30, 10.15 A.M., 3.45, 5 P.M.

Hartford.—Middletown and points on Conn. River, from Pier 25, E. R., at 5 P.M.

New Haven (only).—New Haven Boats from Pier 26, E. R., 3 and 11 P.M. Starin's line, from Pier 18, N. R., 9 P.M.

New London.—Norwich Line Steamers, Pier 40, N. R., 5.30 P.M.

Newport.—Newport Line Steamers, from Pier 28, N. R., 5.30 P.M.

Norwich.—Norwich Line Steamers, from Pier 40, N. R., 5.30 P.M.

Nyack, and points along the river. Steamer Chrystenah, from Pier 52, N.R., 3.45 P.M. Saturdays at 2.20 P.M.

Poughkeepsie.—Steamer Mary Powell, 3 15 P.M., from Pier 39, N. R., and 3.30 P.M., from W. 22d St. Saturdays 1½ hours earlier. Also "Day Line" Steamers from Pier 39, N. R., 8.40 A.M.

Providence.—Providence Line, from Pier 36, N. R., 5.30 P.M. in summer.

Rondout and Kingston.—Steamer Mary Powell, from Pier 39, N. R., 3.15 P.M.; foot W. 22d St., 3.30 P.M. Saturday, 1½ hours earlier; also Steamer from Pier 52, N. R., 4 P.M. Saturdays, 1 P.M.


Stonington.—Stonington Line from Pier 36, N. R., 6 P.M. in summer and winter.


Troy.—Citizens' Line, from New Pier 46, N. R., 6 P.M., and Albany Day Line, Pier 39, N. R., 8.40 A.M., and W. 22d St., at 9 A.M.

West Point.—Albany Day Line Steamers, Pier 39, N. R., 8.40 A.M., and foot W. 22d St., 9 A.M. Also Steamer Mary Powell, Pier 39, N. R., 3.15 P.M., and W. 22d St., 3.30 P.M. Saturday, 1½ hours earlier.


TRAVELERS' DIRECTORY.

RAILROADS.

Baltimore and Ohio.—Depot, foot of Liberty street.  See Taintor's New York, Philadelphia and Washington Route Guide.

Philadelphia and Reading, Central New Jersey Division.—Depot, foot of Liberty street.  See Taintor's Philadelphia and Reading Railroad Guide.

Delaware, Lackawanna and Western.—Depot, Hoboken Ferries, Barclay and Christopher streets.  See Taintor's Penn. Coal Regions Guide.

Erie Railway.—Depot, Pier 30, foot of Chambers street, and W. Twenty-third street ferry.  See Taintor's Erie Railway Guide.


Hackensack and New York.—Foot Chambers street and W. 23d street Ferries.

Lehigh Valley Railway.—Depot, foot of Cortland and Desbrosses streets.


Long Island R. R.—Depot, James' Slip and E. 34th street.

Manhattan Beach Railway.—Foot of James' Slip, East 34th street and Whitehall street.

Morris and Essex.—Foot Barclay and foot Christopher streets.

Philadelphia and Reading, N. J. Southern Division.—Foot of Liberty street. Direct route to Long Branch.  See Taintor's Philadelphia and Reading R. R. Guide.

N. J. Midland.—Depot, foot of Cortland street, Jersey City Ferries.

New York Central and Hudson River.—Grand Central Depot, Forty-second street and Fourth ave.  See Taintor's Route Guide Hudson River R. R. and N. Y. Central R. R.

New York and Boston.—Fourth ave. and Forty-second street.

New York and Harlem.—Fourth ave. and Forty-second street.

New York and New Haven.—Fourth ave. and Forty-second street.


New York City and Northern Railway.—Depot, 155th street and Eighth ave.

New York, Ontario and Western Railway.—Depot, foot of Jay street and foot of West 42d street.

New York, Susquehanna and Western Railway.—Depots, foot of Cortland street and foot of Desbrosses street.

New York, West Shore and Buffalo Railway.—Depot, foot of Jay street and foot of West 42d street.

Northern New Jersey.—Depots foot of Chambers an West 23d streets.

Pennsylvania Railroad.—Depot, foot of Cortland street and foot of Desbrosses street.  See Taintor's New York, Philadelphia and Washington Route Guide.

The New-York Times

is a newspaper for the business man, the family, and intelligent citizens generally. It is appreciated everywhere as a clean, dignified journal which prints the latest news in inviting form, and whose every department of Art, Literature, Finance, the Drama, Sports, &c., is strictly reliable and authoritative. It is a Democratic newspaper, and is printed every day in the year—16 pages daily, and from 24 to 32 pages Sunday.

Subscription Rates—Specimen Copies Free.

	1	6	3	1	1
	Yr.	Mos.	Mos.	Mo.	Wk.
Daily, with Sunday.....	\$10.00	\$5.00	\$2.50	\$.90	\$.25
Daily, without Sunday.	8.00	4.00	2.00	.75	.20
Sunday edition only.....	2.00	1.00	.5005
Any one day (except Sunday).	1.50	.75	.4003
Weekly edition.....	1.00	.50	.3003

Readers of The Times going out of town can have the paper mailed to them for 90 cents per months, and the address changed as often as desired.

Address

The New-York Times

PRINTING HOUSE SQUARE,
NEW-YORK.

Central Vermont Railroad Line

VIA NEW LONDON.

Direct Route Between New York and the
WHITE MOUNTAINS, MONTREAL,
AND ALL POINTS IN
Vermont, New Hampshire and Canada.

TAKE STEAMERS OF THE
NORWICH & NEW YORK TRANSPORTATION CO.

Which leave PIER 40, North River, daily, at 5.00 P.M.
in Summer, and 4.30 P.M. in Winter.

Connecting at New London with train of the CENTRAL VERMONT
RAILROAD, (New London Division) which leaves New London at 5.25 A.M.,
daily (Sundays excepted), passing through the most delightful parts of

CONNECTICUT AND MASSACHUSETTS,

and arriving at BRATTLEBORO, VT., at 11.07 A.M., where it connects with
trains arriving in the *White Mountains* at 6.00 P.M. and *Montreal* at 8.15 P.M.


TICKETS FOR SALE ON BOARD THE STEAMERS NAMED ABOVE.

Ask for Tickets via

NEW LONDON NORTHERN RAILROAD LINE.

C. F. SPAULDING,
Superintendent.

S. W. CUMMINGS,
Gen. Pass. Agent.




NEW LONDON STEAMBOAT CO.

**Most Direct Route from New York and the West to
Watch Hill and Block Island.**

The new and commodious steamer Block Island leaves the wharf of the New London Northern Railroad Co., New London, Conn. (during the summer season), daily (Sundays excepted) at 9.45 A. M., or on arrival of trains from New York, Hartford, Springfield and points north, for Watch Hill and Block Island.

Returning leaves Block Island at 2.00 P. M., arriving at New London in time to connect with trains and steamers for all points South and West.

C. F. SPAULDING, Superintendent.



ST. DENIS HOTEL

AND

TAYLOR'S RESTAURANT,

Broadway and Eleventh Street,

NEW YORK,

OPPOSITE GRACE CHURCH.

EUROPEAN PLAN.

ROOMS SINGLE AND EN SUITE.

The *St. Denis* has recently been enlarged by a new and handsome addition that doubles its former capacity. A new and commodious hydraulic elevator, electric lights and steam heat materially improve the service. The new Dining-room is one of the most beautiful specimens of colonial decoration in the city.

WILLIAM TAYLOR.

There is only one *Judge*
and this is the one.

Judge

CIRCULATION AS WIDE AS THE WORLD.
READ AND REREAD UNTIL WORN OUT.

For Sale on all Trains and News-stands.

PRICE, TEN CENTS.

THE LEADING ILLUSTRATED PAPER OF AMERICA

IS

Leslie's Weekly.

For Sale on all Trains and News-stands.

PRICE, TEN CENTS.

ARKELL WEEKLY CO.,

110 Fifth Ave., New York.



Picturesque
Trunk
Line
of America

The Only Line whose Trains are Everywhere Protected by

BLOCK SAFETY SIGNALS.

THE ONLY LINE

WITHOUT CHANGE

FROM

**New York, Chicago,
Cleveland, Cincinnati,**

TO

Beautiful Chautauqua Lake

Located at a high altitude, amidst charming surroundings, its shores
dotted by hotels of unusual excellence,

Chautauqua Lake is Famous as the Ideal Summer Resort,

And is most conveniently reached by the

PICTURESQUE ERIE LINES.

D. I. ROBERTS, GENERAL PASSENGER AGENT.

THE GEORGE AND COTTAGES,

BLACK ROCK BEACH, CONN.

Directly on and commanding a beautiful view of the Sound.

Send for Circular Containing Views.

A SELECT AND HEALTHFUL RESORT

One and One-Half Hours from New York City.

COTTAGES, CHARMINGLY LOCATED, FOR RENT, with all modern conveniences for House-keeping; or meals may be served from the Hotel.

Those desiring a beautiful home for the Summer months should inspect these cottages.

GEORGE S. HARRAL, Proprietor.

SARATOGA GEYSER WATER!

THE LEADING WATER OF SARATOGA.

FOR DYSPEPSIA it is unrivaled. It contains more Soda and Magnesia combined than any other Saratoga water.

FOR KIDNEY DISEASES it, beyond dispute, excels all other waters. It contains a *much larger quantity of Lithia* than any of the so-called Lithia waters.

AS A CATHARTIC, when taken rather warm before breakfast, it is *mild yet thorough*. It is not a harsh water.


BEWARE OF MANUFACTURED WATER.

Ask for SARATOGA Geyser.

For sale by the Glass, fresh from the Bottle, at our office, No. 346 Broadway, Saratoga Springs, N. Y. Address

GEYSER SPRING CO..
SARATOGA SPRINGS, N. Y.

HUDSON RIVER BY DAYLIGHT.



DAY LINE STEAMERS, "NEW YORK" AND "ALBANY,"

Leave Brooklyn, by Annex, 8 A.M., New York, Desbrosses St. Pier, N. R. (adjoining Jersey City Ferry), 8.40 A.M., and foot 22d St., N. R., 9 A.M., landing at Yonkers, West Point, Newburgh, Poughkeepsie, Rhinebeck, Catskill and Hudson. Returning, leave Albany, 8.30 A.M., from foot of Hamilton St., arriving in New York at 5.30 P.M.

CHOICE OF TWO ROUTES

TO THE

RESORTS OF THE CATSKILLS. CONNECTIONS:

WEST POINT—With Stages for **Cranston's** and **West Point Hotels**, and with down boat at 2.50.

NEWBURGH—With down boat at 2.15.

POUGHKEEPSIE—With down boat 1.20. Philadelphia and Reading R.R. and New England R. R.

RHINEBECK—With ferry for **Rondout**, and Ulster and Delaware R. R. for **Catskill Mountain Resorts**, and Walkill Valley R.R., for **Lake Mohonk**.

CATSKILL—With Catskill Mountain R.R. and Otis Elevating Ry.

HUDSON—With Boston and Albany R.R., for Chatham, Pittsfield, North Adams, Lebanon Springs, etc.

ALBANY—With through trains for Utica, Alexandria Bay, Geneva, **Niagara Falls**, **Buffalo**, **Watertown**, **Thousand Islands** and Western points. Special trains from the Steamers' Wharf to and from **Saratoga**. Through tickets sold to all points.

SEND SIX CENTS FOR "SUMMER EXCURSION BOOK."
MEALS SERVED ON THE EUROPEAN PLAN.
AN ELEGANT ORCHESTRA ON EACH STEAMER.

Tickets reading via New York Central and Hudson River or West Shore Railroads, between Albany and New York, are available on these Steamers.



HOTEL CHAMPLAIN.

On the Delaware & Hudson R. R.

The Superb Summer Resort of the North.

Vast and magnificent views of lakes and mountains. Fishing and hunting. Riding and rambling. Exquisite scenery. Romantic historical localities. A lofty and airy situation. Panoramic views of Adirondack and Green Mountains. The natural transfer point between "D & H." trains and Lake Champlain Steamers. Station and Steamboat pier in the grounds.

O. D. SEAVEY, Manager,

P. O. Address Hotel Champlain,
Clinton County, N. Y.



Delaware & Hudson R. R.

THE SHORTEST, QUICKEST AND BEST LINE BETWEEN
NEW YORK AND MONTREAL.

The route via the St. Lawrence, Montreal, Lake Champlain, Lake George, Saratoga and the Hudson River, is the greatest highway of summer pleasure travel in America.

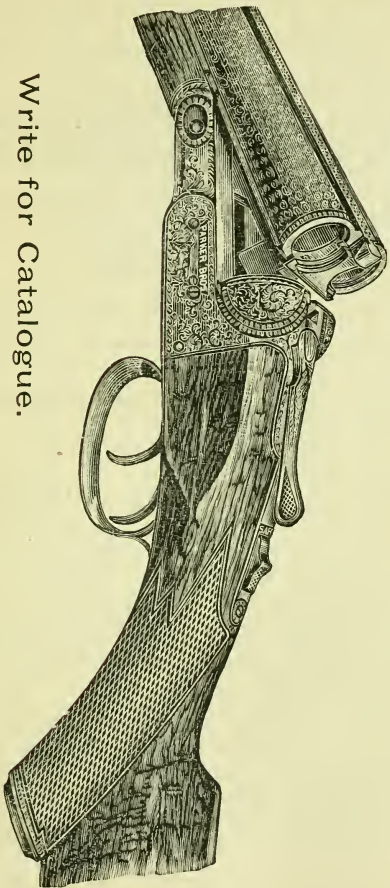
Send 6 cents postage for fine Descriptive Guide to

J. W. BURDICK,

G. P. Agt., Albany, N. Y.

• PARKER GUNS •

STAND ALONE IN THE MATTER OF
Perfect Construction, Beauty of Finish,
Symmetrical Lines, and Shooting Qualities.
They Make the Cleanest Scores at all
Tournaments.



Write for Catalogue.

PARKER BROTHERS, Meriden, Conn.

New York Salesroom, 96 Chambers St.



LADIES *Do you like a cup of Good Tea?* If so, send this advertisement and 15 cents in stamps, and we will mail you a $\frac{1}{4}$ lb. sample of **Best**

Tea Imported,—any kind you may select. *Good Incomes, Big Premiums.* Fine Teas, Coffees, Spices, Baking Powder. For terms, etc., address

THE GREAT AMERICAN TEA Co. (T. G.), 31 and 33 Vesey Street, New York. P. O. Box 289.

ASK FOR **RIDLEY'S CANDIES.**
AND BUY

PURE—WHOLESOME—DELICIOUS.

SOLD EVERYWHERE.

OBSERVE our Address, Chambers and Hudson Streets, New York, on all packages and boxes.

The **WICKENHOEFER Co.,** **M. WICKENHOEFER,**
WOOD WORKING **MANAGER.**

MANUFACTURERS OF

ORNAMENTAL WOOD WORK

ARTISTIC FURNITURE,
BOOK CASES,
DESKS, ETC.

INTERIOR TRIMMINGS
FOR BUILDINGS FROM
ARCHITECTS' DESIGNS.

ELECTRICAL AND
SURGICAL
CABINETS.

WOOD AND SLATE MANTELS A SPECIALTY.

129 TO 131 BANK STREET,

NEWARK, N. J.

EVERETT HOUSE

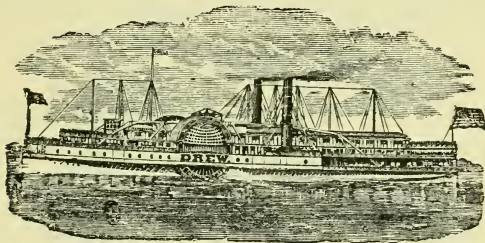
*UNION SQUARE AND 17th STREET,
NEW YORK.*

In the very heart of the city and the popular shopping district. An established house under new management. Thoroughly renovated, perfect sanitation, and all modern improvements. An hotel with an excellent cuisine, superior service and quiet homelike comfort.

EUROPEAN PLAN.

B. L. M. BATES, Proprietor.

PEOPLE'S LINE STEAMERS ON HUDSON RIVER.



DURING SEASON OF NAVIGATION, STEAMERS

DREW or DEAN RICHMOND,

Capt. S. J. ROE.

Capt. J. H. MANVILLE.

ELECTRIC LIGHTS IN EVERY ROOM.

LEAVE NEW YORK FOR ALBANY.

**Daily, Sundays excepted, at 6 P.M., from Pier 41 (Old No.),
North River, foot of Canal Street.**

(Saturday night steamer connects at Albany Sunday morning for Saratoga and points via D. & H. R. R. Also West via N. Y. C. & H. R. R.)

Connecting with trains for SARATOGA, LAKE GEORGE, LAKE CHAMPLAIN, the ADIRONDACKS and Summer Resorts of the NORTH, EAST and WEST.

The N. Y. C. & H. R. R. and the West Shore Railroad have made a special arrangement with the People's Line Steamers whereby passengers holding through tickets to New York and points South can have their choice of routes from Albany. Passengers can have their tickets exchanged by the conductors of trains before arriving at Albany for a ticket good over People's Line Steamers.

Passengers from the South holding tickets over railroads going West, can have their tickets exchanged at People's Line office, Pier 41, N. R., foot Canal street, New York, for tickets good over People's Line Steamers for Albany.

LEAVE ALBANY FOR NEW YORK.

Every week-day at 8 P.M., or on arrival of trains from NORTH, EAST and WEST, connecting at New York with ALL EARLY TRAINS for the SOUTH. Meals on the European Plan. Freight received up to time of departure.

FOR TICKETS IN NEW YORK

Apply at Company's Office (Pier 41, North River); and at all principal Hotels and Ticket Offices in New York, and on board the Steamers. R. R. Office throughout the country.

Tickets sold and baggage checked to all points WEST via N. Y. C. & H. R. R., N. Y. & W. S., D. & H. C. Co., Fitchburg, Cent'l Vt., B. & A., and O. & L. C. Railroads, etc.

W. W. EVERETT,
President.

J. H. ALLAIRE,
Gen. T. Agent.

F. C. EARLE,
Gen. Ft. Agent.

M. B. WATERS,
Gen. Pass. Agent.

THE
ARLINGTON
WASHINGTON
D. C.



T. E. ROESSLE, - Proprietor.

THE "SYMPHONY"



DAILY RECITALS.

Think of having a well-trained orchestra in your own home, ready to play just what you wish, and just when you want it—

THAT'S THE SYMPHONY.

Any one can learn to operate the SYMPHONY in a few days, but you cannot appreciate what this means till you hear it—then you'll desire to possess it!

NEW YORK,
123 FIFTH AVE.

BOSTON,
W. W. KIMBALL CO.

PHILADELPHIA,
1308 CHESTNUT ST.

And first-class music dealers generally.

WILCOX & WHITE ORGAN CO., Makers,
Send for Pamphlet.

MERIDEN, CONN.

OLD DOMINION LINE.

SAILING FROM

PIER 26 (New No.), NORTH RIVER,

Foot of Beach St., New York,

FOR

NORFOLK, PORTSMOUTH, OLD POINT COMFORT,
VIRGINIA BEACH, NEWPORT NEWS, RICHMOND,
AND PETERSBURG, VA., AND WASHINGTON, D. C.,

Monday Tuesday, Wednesday, Thursday and Saturday.

For RICHMOND, via James River Route,

Monday, Wednesday and Saturday.

For WEST POINT, VA.,

Tuesday, Thursday and Saturday.

Connecting at Old Point Comfort or Norfolk, for Washington, D.C. (via Potomac River) daily. Connecting at Norfolk, Va., with day line boats for Baltimore, Tuesday, Wednesday and Friday Nights. Time between New York and Old Point Comfort and Norfolk 18 to 22 hours; to Richmond, 27 to 38 hours; Petersburg, 26 hours; Norfolk to Washington, D. C., 12 hours; Norfolk to Baltimore, 12 hours.

All Steamers Sail at 3 P.M., Saturdays 4 P.M., from New York.

THE NEW AND MAGNIFICENT STEAMSHIPS

JAMESTOWN AND YORKTOWN

Leave New York Tuesday, Thursday and Saturday.

A great variety of Excursion Tickets, by steamship and return by rail, can be had on application.

Tickets and Staterooms for sale at General Offices of Company,
Pier 26 (Foot of Beach St.), New York.

W. L. GUILLAUDEU,

Vice-President and Traffic Manager.



THE POPULAR TOURIST ROUTE OF AMERICA.

Reaching amongst others the following popular resorts:

NIAGARA FALLS, MUSKOKA LAKES,
GEORGIAN BAY,
THOUSAND ISLANDS of St. Lawrence River.
MONTREAL, QUEBEC,
THE SAGUENAY, WHITE MOUNTAINS,
ADIRONDACKS, Etc., Etc.

The opening of the St. Clair Tunnel, the greatest sub-marine engineering feat of the age, enables this Company to run their trains through from the East to Chicago, via Port Huron, without ferry transfer.

Pullman and Wagner Palace Cars on Express Train. Through cars from Boston and New York to Chicago and St. Louis.

The finest Pullman Vestibule train between New York and Chicago has recently been put on the Road.

**In purchasing Tickets, see that
they read via**

GRAND TRUNK RAILWAY.


F. P. DWYER,
273 BROADWAY,
N. Y. City.

W. J. GRACE,
260 WASHINGTON ST.,
Boston, Mass.

T. D. SHERIDAN,
BUFFALO,
N. Y.

N. J. POWER,
General Passenger Ag't.

L. I. SEARGEANT,
General Manager,
Montreal, P. Q.



THE NEW YORK OBSERVER

SEVENTY-THIRD YEAR.

OLDEST AND BEST FAMILY NEWSPAPER

CONTAINING EVERY WEEK

THE NEWS OF THE WORLD,

RELIGIOUS AND SECULAR.

BEST THOUGHTS OF THE ABLEST AUTHORS AND CORRESPONDENTS
EVERYWHERE.

**Special Departments for Christian Workers,
Teachers, Students, Business Men,
Housekeepers, Farmers, Parents and Children.**

SUBSCRIPTION, \$3.00 A YEAR.

Special rates for clubs of new subscribers. Beautiful premiums. Special rates to clergymen. Samples and further particulars sent on application.

TO-DAY THE NEW YORK OBSERVER, back of which is the concentrated work of more than seventy years, is recognized as the leading religious weekly newspaper of the country. The most successful advertisers use its columns because of its high character and large circulation. **THE NEW YORK OBSERVER** goes into the homes of the best families in the land.

ADVERTISING RATES:

30 cents per line each insertion. 14 lines (agate) to an inch.

10 per cent. discount on bills (within one year) of	50 00
15 " " " " " " " " " " " " " " " " " " " "	100 00
20 " " " " " " " " " " " " " " " " " " " "	200 00
25 " " " " " " " " " " " " " " " " " " " "	300 00
Business Notices,	40 cents a line, net.

Special attention is called to the PUBLISHERS' HOUSEHOLD and FINANCIAL advertising departments.

FROM A STEADY CONSTITUENCY COME CONSTANT RETURNS.

38 PARK ROW, NEW YORK.

CRANSTON'S HOTEL, WEST POINT ON HUDSON.


CRANSTON'S, N. Y., H. CRANSTON, PROPRIETOR.

This delightful hotel is one of the finest resorts in America. It stands on a prominent eminence on the west bank of the Hudson, about 200 feet above the river, and adjoining the grounds of the United States Government Military Academy at West Point. It is situated in the heart of the Highlands, and commands one of the grandest views to be obtained on this beautiful river so famous for its picturesque and magnificent scenery. The hotel is built of brick and so constructed that all of its rooms command delightful views of the surrounding river and mountain scenery. Cranston's stands unrivalled among the resorts in the elegance and comforts of its appointments. The hotel is lighted by gas, is supplied with elevators, and furnished throughout with new sanitary plumbing and other modern improvements. The cuisine is famous for its excellence and is not surpassed in America. The hotel is supplied with pure mountain spring water.

The grounds around the hotel embrace about twenty acres of fine lawn, more or less covered with beautiful shade trees, and afford delightful and ample playgrounds for the guests of the hotel. The grounds are diversified with beautiful grassy lawns, large shade trees of rich foliage, an occasional rock standing out in bold relief, several neat and pretty cottages dotting the grounds in quiet picturesqueness, and numerous flowers and grasses arranged in varied forms to beautify the charming environments of this elegant resort. A broad piazza extends around the hotel for 500 feet, overlooking the beautiful grounds and scenery, and affords a healthful and delightful promenade.

Mr. Cranston keeps his resort open in winter. By enclosing the broad piazzas with glass, he converts them into delightful lounging-rooms for invalids, who enjoy the scenery and pure mountain air in comfort and safety. The atmosphere in winter resembles that of Davos Platz, in Switzerland, which is so helpful to asthmatics and consumptives.

Cranston's is but 48 miles from New York, and easily reached by the New York Central and by the West Shore Railroads during all the year, and by the Hudson River steamboats during the summer. Cranston's Hotel stages meet all trains and steamboats.



WEST POINT
ON HUDSON

CRANSTON'S

The Famous Trunk Line Route,



PASSING AS IT DOES ALONG THE
WEST SHORE OF THE
HUDSON RIVER,
And Through the PICTURESQUE
MOHAWK VALLEY,

IS THE
POPULAR

WEST-SHORE RAILROAD

THE ONLY LINE RUNNING
WAGNER BUFFET PALACE SLEEPING CARS
BETWEEN
NEW YORK and TORONTO
WITHOUT CHANGE.

THE ONLY ALL RAIL ROUTE AND THROUGH DRAWING ROOM CAR LINE
TO AND FROM THE
CATSKILL MOUNTAINS.

Special Trains, Drawing Room Cars attached, are run during the Summer Season between
NEW YORK AND NEW PALTZ
For **LAKE MOHONK** and **MINNEWASKA.**


DRAWING ROOM CARS, WITHOUT CHANGE, BETWEEN
NEW YORK, PHILADELPHIA AND BLOOMVILLE,
AND BETWEEN
WASHINGTON, BALTIMORE, PHILADELPHIA, LONG BRANCH, POINT PLEASANT,
NEW YORK and SARATOGA and LAKE GEORGE.

FAST EXPRESS TRAINS, WITH ELEGANT PALACE AND SLEEPING CARS,
BETWEEN
NEW YORK, BOSTON, NEWBURGH, KINGSTON, CATSKILL, ALBANY, SARATOGA, MONTREAL,
UTICA, SYRACUSE, ROCHESTER, BUFFALO, NIAGARA FALLS, HAMILTON, LONDON,
TORONTO, DETROIT, CLEVELAND, CHICAGO and ST. LOUIS, WITHOUT CHANGE.

For Tickets, Time Tables, and full information, apply to any Ticket Agent
West Shore Railroad, or address,

C. E. LAMBERT, General Passenger Agent,
No. 5 VANDERBILT AVENUE, **NEW YORK.**

HOUSE SAFE.



Light wall, with regular bolt work, finished in any color, or to match any woodwork.

Write for Catalogue.

FIRE AND BURGLAR PROOF.

In addition to our regular Business Safes and celebrated Screw-Door Bank Safe, we make a special feature of

HOUSE SAFES

for home security. Several sizes in Cabinet design (heavy wall), and two sizes light wall. Prices moderate. Second-hand Safes in large variety.

MOSLER SAFE CO.,

305 Broadway, cor. Duane St.

New York.

Summer Vacation described in a new illustrated book, "SUMMER HOMES AMONG THE GREEN HILLS OF VERMONT AND ALONG THE SHORES OF LAKE CHAMPLAIN," containing selected addresses of the **Best Family Homes** for entertaining Summer Guests, at prices from \$4 to \$10 per week, also list of finest Hotels with prices and Excursion Rates. Out-door pleasures, fishing, boating, climate and scenery, all unexcelled. Mailed free on application to A. W. ECCLESTONE, S. P. A., 353 Broadway, N. Y., or S. W. CUMMINGS, G. P. A., St. Albans, Vt.



The Popular Tourists' Route between New York, Boston and Montreal, Thousand Islands, and all Canadian Points.

WHERE SHALL WE SPEND THE SUMMER?

Leland's Ocean House,

NEWPORT, R. I.

"Where Every Breeze Wafts Music."

BATHING, BOATING,

FISHING, YACHTING,

OCEAN DRIVES, AND CLIFF WALKS.

SEA FOOD A SPECIALTY.

SPECIAL RATES FOR JULY AND THE SEASON.

OPENS JUNE 18, 1895.

ADDRESS: WARREN F. LELAND, Proprietor,
NEWPORT, R. I.

Sea Food and Sea Air are what the System Needs.

COLLEGE SONGS.

CARMINA YALENSIA.—A Choice Collection of Yale and other College Songs, with Music and Piano-Forte Accompaniments, and Engraving of Yale College Buildings. Extra cloth, \$1.25.

SONGS OF COLUMBIA.—A New Collection of Columbia College Songs, with Music and Piano-Forte Accompaniments. Bound in extra cloth, showing the College Colors, blue and white. Price, \$1.25.

SONGS OF YALE.—A Collection of College Songs, popular at Yale University, selected and edited by Charles S. Elliot. 12mo, cloth. Price, 84 cents per copy.

MEXICO AND THE MEXICANS.—A Graphic Description of the Country and People of Mexico, and a convenient Guide-Book for Tourists. 12mo, cloth, \$1.25.

CATSKILL MOUNTAINS.—Edited by Rev. Charles Rockwell. 12mo, cloth, \$1.00.

Any of above books sent by mail, post-paid, on receipt of price.

TAINTOR BROTHERS, Publishers,

13 ASTOR PLACE, NEW YORK.

NEW YORK AND NEW ENGLAND RAILROAD.

Travelers between New York and BOSTON should
always ask for tickets via the

"AIR LINE LIMITED" TRAIN,

Leaving either city 3.00 P.M. DAILY, including
SUNDAY, due destination 9.00 P.M.

Vestibuled Buffet Smoker, Parlor Cars and Coaches.

DINING CAR BETWEEN BOSTON AND WILLIMANTIC.

SEE THAT YOUR TICKETS READ VIA

New York and New England and "Air Line" Route.

THE NORWICH LINE.

INSIDE ROUTE.

Steamers leave Pier 40, North River, New York,
5.30 P.M. week days only. Connecting at New
London with Vestibuled Steamboat Express
Train due Worcester 8.00 A.M.,
Boston 9.00 A.M.

RETURNING.

Train leaves Boston 7.05 P.M. week days only.
Connecting at New London with Steamers of
the Line due New York 7.00 A.M.

*Tickets, Parlor Car Seats, Staterooms on
Steamers, and full information at offices:*

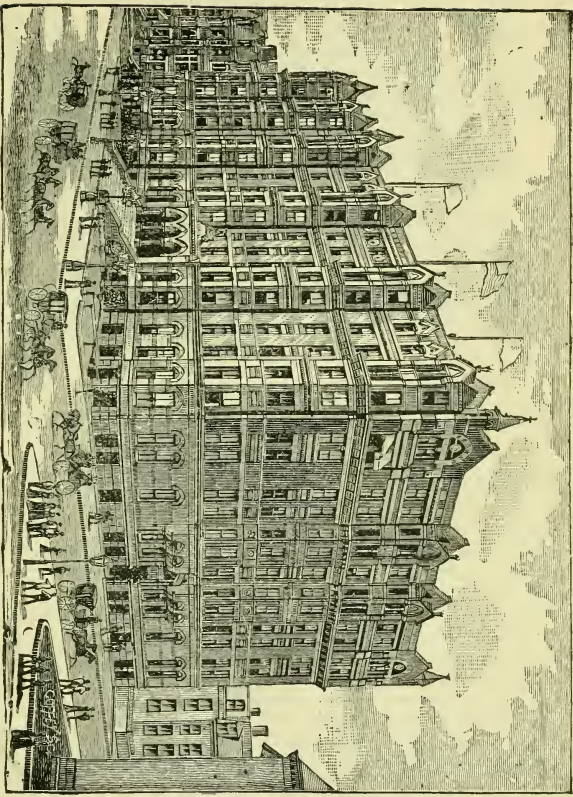
353 BROADWAY, }
GRAND CENTRAL STATION. } NEW YORK.
PIER 40, NORTH RIVER, }

322 WASHINGTON ST., }
STATION FOOT OF SUMMER ST., } BOSTON.

GEO. F. RANDOLPH,
General Traffic Manager, Boston.
W. R. BABCOCK,
General Passenger Agent.

June 30.


THE BRUNSWICK, Boston's Grandest Hotel. American and European Plans.



Near Public Garden, Museum of Fine Arts, New Old South, and opposite Trinity (Phillips Brooks') Church,
Brookline, Huntington Ave., and all "Back Bay." Cars pass the Hotel.
HUBERT H. BARNES, Manager.
BARNES & DUNKLEE, Proprietors.

RIGGS HOUSE

WASHINGTON, D.C.



OPPOSITE THE TREASURY
& ONE BLOCK FROM THE WHITE HOUSE.

THE HOTEL PAR EXCELLENCE OF THE NATIONAL CAPITAL. CABLE, ELECTRIC AND HORSE CARS PASS THE DOORS TO ALL PARTS OF THE CITY.

This well and favorably known hotel was re-opened for business on October 21, 1891.

The new management has refitted and renovated the house throughout with new furniture, new carpets, and fresh handsome decorations, pleasing to the eye and suited to the most fastidious tastes.

It has been the aim of the proprietors to refit the entire building in a first-class manner, and everything has been done to secure the comfort of guests of the house, and with the experienced corps of help there can be no doubt of its becoming at once the most popular hostelry at the National Capital.

From the windows can be seen the Washington Monument, the highest structure in the world, being 555 feet 6½ inches from base to apex; the U. S. Treasury and Lafayette Square. In the latter place, and within view, is the beautiful work of art known as the Lafayette Monument, while in the center of the square stands the renowned equestrian statue of Jackson.

Perhaps the greatest pride of the management is the magnificent dining-room, lighted with its four immense chandeliers, brilliant with many incandescent electric lamps, and carpeted with a handsome carpet that deadens every sound and conveys to the diner a feeling of exquisite quiet highly conducive to a hearty appetite and perfect digestion.

RIGGS HOUSE CO.,

G. DE WITT,
Treasurer.

BOVININE

A CONDENSED FOOD

IN extremely desperate cases of disease physicians have sometimes effected a cure by transfusion of blood—that is, by causing the life fluid to be injected from a healthy person directly into the veins of the patient. It is an unnatural and hazardous process, but it has rarely, if ever, failed.

BOVININE secures exactly the same results of infusing into the diseased current new strength and vitality, but by natural processes. It contains in fully digested form all the elements that make up the human body; it is absorbed and assimilated by the system through the ordinary action of the digestive organs, yet so easily that they are not called on for efforts which in their weakened condition might prove fatal. It thus so readily supplies to the enfeebled parts the exact elements needed to repair the waste of disease, that in some cases it has restored even those who were in a dying condition, as testified by reputable regular physicians, who have used it in their practice and seen its wonderful results.

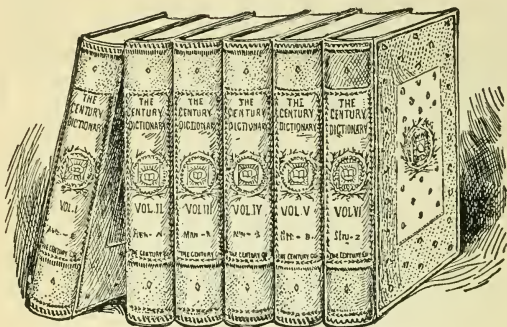
FOOD FIRST, Medicine Second,
IN ALL ILLNESS,
IS NOW THE ACCEPTED THEORY.

Perfect nutrition is possible with Bovinine. It contains all the elements necessary for making new blood, new tissue,
new bone and muscle.

The editor of this publication says:

I know of a young woman—the daughter of a well-known builder in Montclair, N. J.—a consumptive, who for the past two years has been nourished exclusively by Bovinine, her stomach refusing all other food.

THE BOVININE CO.,
65 SOUTH FIFTH AVENUE, - NEW YORK CITY.
AT ALL DRUGGISTS.



THE CENTURY DICTIONARY

is fully described in the new pamphlet of specimen pages which the publishers will send postpaid to any address on receipt of five two-cent stamps. College professors, doctors, lawyers, clergymen and experts in hundreds of branches of science, art, literature, the trades, etc., have contributed to make this dictionary one of the greatest works of reference ever published.


Send ten cents for the pamphlet. It is worth owning if only for the beautiful engravings and splendid print.
Address

THE CENTURY CO.,
33 East 17th St., - NEW YORK.

At the Head to Stay

THERE are good points in many typewriters, but for EASE OF OPERATION, PERMANENCY OF ALIGNMENT, SIMPLICITY OF CONSTRUCTION, WEARING QUALITIES and ADJUSTABILITY FOR WEAR, the **BEST** by large odds is the

CALIGRAPH TYPEWRITER.



THERE IS NONE OTHER SO GOOD.

Descriptive Catalogue of Caligraphs and Typewriter Supplies
will be sent on request.

The Caligraph Typewriter

is the great time-saver of a busy world—the evolution of fourteen years. The first successful writing machine, and the leader of to-day. It has no rival.

The Caligraph Typewriter is used everywhere throughout the civilized world, being fitted for many languages. In all competitive tests it has easily taken first place as the speediest, most convenient and most durable typewriter of the age. Ask for a Catalogue.

**THE AMERICAN WRITING MACHINE CO.,
HARTFORD, CONN., U. S. A.**

81st Semi-Annual Financial Statement

OF THE

PHŒNIX INSURANCE CO.

OF HARTFORD, CONN.

JANUARY 1st, 1895.

CASH CAPITAL, - - - \$2,000,000.00

ASSETS AVAILABLE FOR FIRE LOSSES,

\$5,588,058.07

AS FOLLOWS:

Cash on Hand, in Bank, and with Agents.	\$878,767 02
State Stocks and Bonds,	27,500 00
Hartford Bank Stocks,	625,980 00
Miscellaneous Bank Stocks,	415,045 00
Corporation and Railroad Stocks and Bonds,	2,456,102 50
County, City, and Water Bonds,	377,230 00
Real Estate,	386,612 55
Loans on Collateral,	30,500 00
Real Estate Loans,	324,242 85
Accumulated Interest and Rents,	66,078 15

TOTAL CASH ASSETS, **\$5,588,058 07**

LIABILITIES.

Cash Capital,	\$2,000,000 00
Reserve for Outstanding Losses,	523,579 63
Reserve for Re-Insurance,	2,327,260 93
NET SURPLUS,	737,217 51

TOTAL ASSETS, **\$5,588,058 07**

Total Losses Paid since Organization of Company,

\$35,629,628.53

D. W. C. SKILTON, PRESIDENT.

J. H. MITCHELL, VICE-PRESIDENT.

GEO. H. BURDICK, SECRETARY.

CHAS. E. GALACAR, 2D VICE-PRESIDENT.

JOHN B. KNOX, ASS'T SECRETARY.


H. M. MAGILL, General Agent Western Department, Cincinnati, Ohio.

THEO. F. SPEAR, Assistant General Agent Western Department, Cincinnati, Ohio.

A. E. MAGILL, General Agent Pacific Department, San Francisco, Cal.

SMITH & TATLEY, Managers Canadian Department, Montreal, Canada.





LIBRARY OF CONGRESS



0 014 221 573 1

