

G
63
I 8

UC-NRLF



#C 169 677



J. B. Senger.
Iverson, former publisher's new York

HANDY ATLAS

G 63
I 8

UNIV OF
CALIFORNIA

OF

THE WORLD

CONTENTS.

	PAGE		PAGE
United States Standard Time	2	United States—Commercial Map	18, 19
The World in Hemispheres	3	South America	20
North America	4	Europe	21
Dominion of Canada	5	Great Britain and Ireland	22
Arctic Regions	5	France and Switzerland	23
United States	6, 7	Germany, Netherlands, and Belgium	24
New England States	8	Austro-Hungarian Monarchy	25
Middle Atlantic States	9	Turkish Empire, etc.	26
New York City and Vicinity	10	Asia	27
Philadelphia and Vicinity	10	Bible Lands of Western Asia	27
Boston and Vicinity	11	Africa	28
Washington and Vicinity	11	Northern Africa	28
South-eastern States	12	Southern Africa	28
East Central States	13	Central Africa	29
West Central States	14	Australia and Pacific Islands	30
Chicago and Vicinity	15	Heights of the Principal Mountains of the World	31
St. Louis and Vicinity	15	Lengths of the Principal Rivers of the World	31
Pacific States and Territories	16	Population of the Principal Cities of the World	31
South-western States	17	Population of Chief Cities and Towns of United States, 32	
Mexico and the West Indies	17	General Tables of Area and Population	32

COPYRIGHT, 1883, BY
IVISON, BLAKEMAN, TAYLOR, AND COMPANY
PUBLISHERS

NEW YORK AND CHICAGO

930618

STANDARD RAILWAY TIME IN THE U. S. WHEN 12 O'CLOCK NOON ON THE MERIDIAN OF GREENWICH.
 PACIFIC TIME 4 A. M. MOUNTAIN TIME 5 A. M. CENTRAL TIME 6 A. M. EASTERN TIME 7 A. M. INTERCOLONIAL TIME 8 A. M.



**UNITED STATES
 STANDARD
 RAILWAY TIME**

ARRANGED BY W. F. ALLEN,
 (Secretary of the General Railway Time Convention.)

Adopted by the Convention of October 11 and 17, 1883.

And Ordered to Take Effect on November 18, 1883.

- INTERCOLONIAL STANDARD TIME 60TH-MERIDIAN
- EASTERN " 75TH. "
- CENTRAL " 90TH. "
- MOUNTAIN " 105TH. "
- PACIFIC " 120TH. "



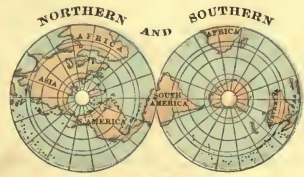


THE WORLD

IN HEMISPHERES



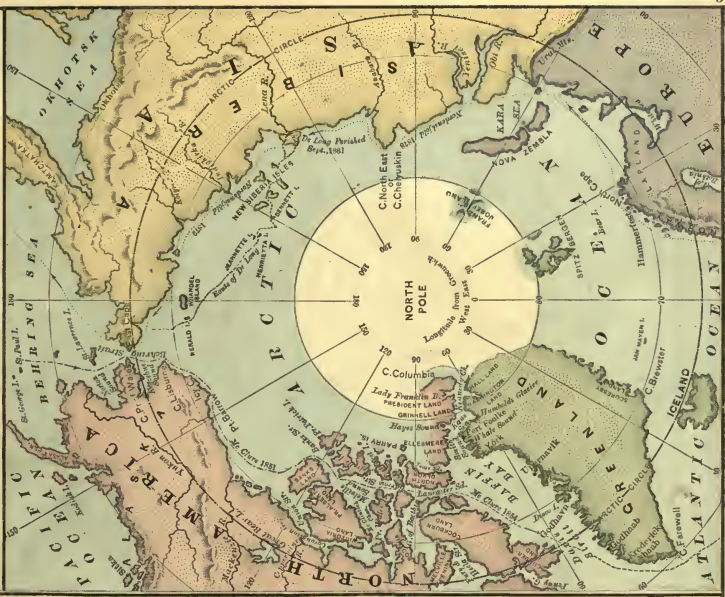
OCEANS



HEMISPHERES

MICROSOFT®

MAP OF THE ARCTIC REGIONS





NEW ENGLAND
OR
THE EASTERN STATES.

SCALE 1 Inch = 62 Miles.





NEW YORK CITY AND VICINITY

MIDDLE ATLANTIC STATES

SCALE 1 Inch=100 Miles.

Longitude from Washington West East

VICINITY OF PHILADELPHIA

VICINITY OF NEW YORK







SOUTH-EASTERN STATES

SCALE OF MILES
0 50 100

Longitude 87 West from 83 Greenwich 81 79

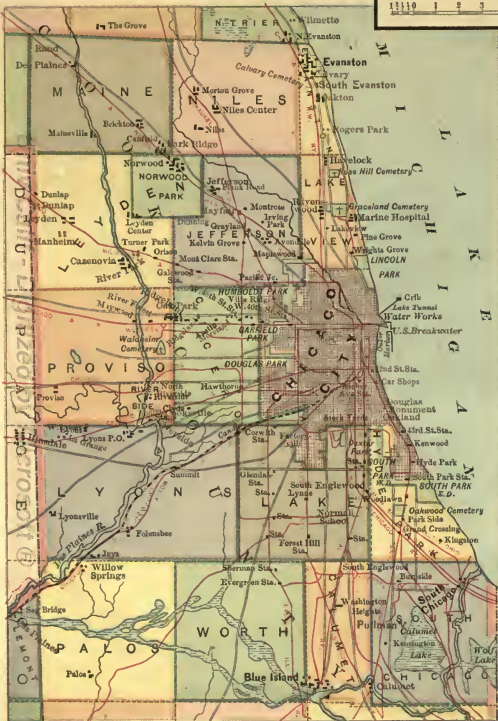

Longitude 18 14 12 10 West from 8 Washington 6 4





VICINITY OF CHICAGO

VICINITY OF ST. LOUIS





PRINCIPAL RAILROADS IN THE UNITED STATES.

1. GRAND TRUNK.
2. EASTERN.
3. SHORE LINE.
4. VERMONT CENTRAL.
5. BOSTON AND ALBANY.
6. HUDSON RIVER.
7. NEW YORK CENTRAL.
8. NEW YORK, LAKE ERIE, AND WESTERN.
9. ATLANTIC AND GREAT WESTERN.

10. PENNSYLVANIA.
11. BALTIMORE AND OHIO.
12. PITTSBURG, FORT WAYNE, AND CHICAGO.
13. LAKE SHORE AND MICHIGAN SOUTHERN.
14. MICHIGAN CENTRAL.
15. CHICAGO AND NORTH-WESTERN.
16. CHICAGO, ROCK ISLAND, AND PACIFIC.
17. ST. PAUL, MINNEAPOLIS, AND MARIETTA.
18. CHICAGO, MILWAUKEE, AND ST. PAUL.
19. CHICAGO, BURLINGTON, AND QUINCY.
20. HANNHUAL AND ST. JOSEPH.
21. CHICAGO AND ALTON.
22. ILLINOIS CENTRAL (IOWA DIVISION).

23. WARASH, TOLEDO.
24. OHIO AND MISSISSIPPI.
25. PITTSBURG, CINCINNATI, AND CLEVELAND, COLUMBIA.
26. WASHINGTON AND SOUTHERN.
27. WASHINGTON AND SOUTHERN.
28. RICHMOND, FREDERICKSBURG, AND POTOMAC.
29. CHESAPEAKE AND POTOMAC.
30. WELDON AND WILMINGTON, W. VA.
31. SOUTH CAROLINA.
32. GEORGIA.



... LOUIS.
 ... NATI AND INDIANAPOLIS.
 ... MIDLAND, AND GREAT
 ... ND POTOMAC.

- 33. PIEDMONT AIR LINE.
- 34. ATLANTA AND CHARLOTTE AIR LINE.
- 35. CENTRAL RAILROAD OF GEORGIA.
- 36. WESTERN AND ATLANTIC.
- 37. EAST TENNESSEE, VIRGINIA, AND GEORGIA.
- 38. ATLANTIC, MISSISSIPPI, AND OHIO.
- 39. CINCINNATI SOUTHERN.
- 40. ATLANTIC AND GULF.
- 41. WESTERN RAILROAD OF ALABAMA, AND ATLANTA AND WEST POINT.
- 42. LOUISVILLE AND GREAT SOUTHERN.
- 43. MEMPHIS AND CHARLESTON.
- 44. MOBILE AND OHIO.

- 45. CHICAGO, ST. LOUIS AND NEW ORLEANS.
- 46. ST. LOUIS, IRON MOUNTAIN, AND SOUTHERN.
- 47. INTERNATIONAL AND GREAT NORTHERN.
- 48. HOUSTON AND TEXAS CENTRAL.
- 49. MISSOURI, KANSAS, AND TEXAS.
- 50. ST. LOUIS AND SAN FRANCISCO.
- 51. TEXAS AND PACIFIC.
- 52. ATCHISON, TOPPER, AND SANTA FE.
- 53. UNION PACIFIC.
- 54. CENTRAL PACIFIC.
- 55. NORTHERN PACIFIC.
- 56. SOUTHERN PACIFIC.
- 57. OREGON AND CALIFORNIA.

AUGUSTA.



SOUTH AMERICA.

SCALE OF MILES
100 500 1000
10° Latitude = 1 Inch

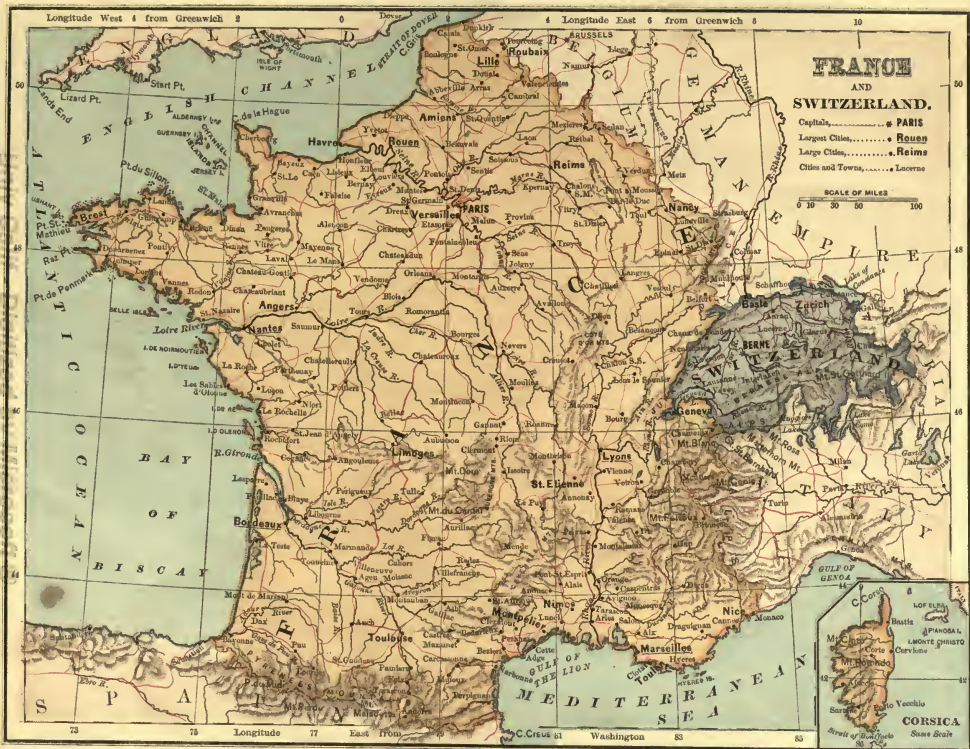
Copyrighted Digitized by Microsoft

EUROPE AND PART OF WESTERN ASIA

SCALE OF MILES
0 100 200 300 400

Univ. Calif. - Digitized by Microsoft®





**GERMAN EMPIRE,
NETHERLANDS AND BELGIUM.**

SCALE OF MILES
0 10 30 50 100 200



- 1 Schwaburg Lippe.
- 2 Lippe-Detmold.
- 3 Anhalt.
- 4 Schwarzburg - Sonderhausen.
- 5 Waldeck.
- 6 Hohenzollern.
- 7 Saxe Coburg-Gotha.
- 8 " Meiningen.
- 9 " Weimar.
- 10 " Altenburg.
- 11 Rems-Greitz.
- 12 " Schleitz.
- 13 Schwarzburg Rudolstadt.

Longitude 01 East from 93 Washington 95 97







Univ Calif - Digitized by Microsoft

Longitude 167 East 177 180 175 165 Longitude 155 West from 145 Washington 135 125

POPULATION, IN EVEN THOUSANDS, OF SOME OF THE PRINCIPAL CITIES OF THE WORLD.

[For the Population of the Principal Cities of the United States, see next page.]

NORTH AMERICA.

Canada and New'd.

Montreal	149,000
Quebec	62,000
Toronto	86,000
Halifax	34,000
St. John	26,000
St. John's	23,000
Ottawa	37,000

Mexico.

Mexico	235,000
León	100,000
Guadalajara	93,000
Puebla	77,000
Guanaxuato	63,000
Queretaro	48,000

Central America.

New Guatemala	56,000
San José	18,000
San Salvador	14,000

West Indies.

Havana	230,000
Santiago	96,000
Kingston	35,000
Port-au-Prince	37,000
San Juan	20,000
San Domingo	16,000

SOUTH AMERICA.

Venezuela.

Caracas	55,000
Maracaibo	22,000

Colombia.

Bogota	40,000
Cartagena	8,000
Papaya	8,000
Panama	16,000

Ecuador.

Quito	32,000
Guayaquil	20,000

Peru.

Lima	101,000
Cuzco	18,000
Callao	34,000

Bolivia.

La Paz	26,000
Cochabamba	19,000
Sucre	13,000

Chili.

Santiago	150,000
Valparaiso	98,000

Argentine Confeder'n.

Buenos Ayres	290,000
Cordova	39,000
Rosario	25,000

Uruguay.

Montevideo	73,000
------------	--------

Paraguay.

Asuncion	30,000
----------	--------

Brazil.

Rio Janeiro	275,000
Bahia	199,000
Pernambuco	117,000
Maranham	38,000

Guiana.

Georgetown	40,000
Paramaribo	25,000
Cayenne	10,000

EUROPE.

Norway.

Christiania	122,000
Bergen	39,000

Sweden.

Stockholm	177,000
Gottenburg	78,000

Russia.

St. Petersburg	876,000
Moscow	612,000
Warsaw	339,000
Odessa	193,000
Kiobenev	172,000
Riga	169,000
Astrakhan	58,000
Cronstadt	48,000
Archangel	20,000

Great Britain and Ireland.

London	4,764,000
Glasgow	1,111,000
Liverpool	552,000
Manchester	393,000
Birmingham	400,000
Dublin	338,000

Spain.

Madrid	398,000
Barcelona	249,000
Malaga	143,000
Valencia	143,000
Seville	134,000
Granada	76,000
Cadix	65,000

Portugal.

Lisbon	246,000
Oporto	106,000

Leeds

Sheffield	309,000
Edinburgh	284,000
Bristol	268,000
Belfast	206,000
Birmingham	174,000
Bradford	180,000
Dundee	142,000
Newcastle	145,000
Hull	161,000
Portsmouth	128,000
Leicester	122,000
Sunderland	125,000
Brighton	128,000
Aberdeen	105,000
Merthyr Tydfil	49,000
Nottingham	112,000
Cork	78,000

Denmark.

Copenhagen	235,000
------------	---------

Netherlands.

Amsterdam	328,000
Rotterdam	157,000
The Hague	123,000

Belgium.

Brussels	400,000
Antwerp	169,000
Ghent	133,000
Liège	122,000

France.

Paris	2,659,000
Lyons	376,000
Marseilles	360,000
Bojdeaux	221,000
Lille	178,000
Nantes	140,000
St. Etienne	124,000
Nantes	124,000
Rosen	105,000
Havre	105,000

Spain.

Madrid	398,000
Barcelona	249,000
Malaga	143,000
Valencia	143,000
Seville	134,000
Granada	76,000
Cadix	65,000

Portugal.

Lisbon	246,000
Oporto	106,000

Germany.

Berlin	1,122,000
Hamburg	410,000
Breslau	372,000
Dresden	230,000
Munich	230,000
Elberfeld-Barmen	189,000
Cologne	145,000
Leipzig	149,000
Mageburg	137,000
Königsberg	140,000
Stuttgart	117,000
Hannover	122,000
Frankfurt	164,000
Dantzic	108,000
Sophauld	104,000
Nuremberg	100,000
Bremen	112,000

Austro-Hungary.

Vienna	1,103,000
Buda-Pesth	360,000
Prague	162,000
Trieste	144,000
Lemberg	210,000
Graz	97,000

Switzerland.

Geneva	68,000
Basle	61,000
Bern	43,000
Zurich	76,000

Italy.

Naples	493,000
Milan	341,000
Rome	300,000
Florence	245,000
Turin	239,000
Palermo	169,000
Genoa	179,000
Venice	133,000
Bologna	123,000
Messina	126,000
Leghorn	98,000

Roumania.

Bucharest	221,000
Jassy	90,000
Galatz	80,000

Serbia.

Belgrade	27,000
----------	--------

Bulgaria.

Sophia	21,000
--------	--------

Turkey.

Constantinople	600,000
Adrianople	62,000

Greece.

Athens	63,000
--------	--------

AFRICA.

Barbary States.

Tunis	125,000
Fes	117,000
Mequinez	60,000
Morocco	50,000
Algiers	53,000

Egypt.

Cairo	327,000
Alexandria	166,000
Dametta	117,000
Suez	11,000
Port Said	13,000

ASIA.

Turkey.

Smyrna	150,000
Damascus	150,000
Beirut	117,000
Erzeroum	60,000
Brusa	60,000
Jerusalem	28,000

Asiatic Russia.

Bokhara	70,000
Tashkend	100,000
Tiflis	104,000
Irkutsk	24,000
Tobolsk	18,000

East Turkistan.

Yarkand	120,000
Kashgar	80,000

China.

Peking	1,650,000
Canton	1,600,000
Tientsin	930,000
Yoo-Chow	800,000
Foo-Chow	630,000
Nankin	150,000
Singpo	260,000
Shanghai	279,000

AUSTRALASIA.

Melbourne	282,000
Sydney	224,000
Ballarat	37,000
Adelaide	38,000
Hobart Town	21,000
Auckland	28,000

Amoy

Amoy	88,000
Hong-Kong	160,000

Japan.

Tokio	1,140,000
Osaka	301,000
Kioto	230,000
Yokohama	67,000

Hindustan.

Bombay	773,000
Calcutta	684,000
Hyderabad	263,000
Madras	409,000
Lucknow	200,000
Patna	170,000
Benares	200,000
Delhi	173,000

Indo-China.

Bankok	500,000
Singapore	150,000
Saigon	100,000
Hue	50,000
Mandalay	90,000

Afghanistan.

Cabul	60,000
Kandahar	60,000
Herat	30,000

Persia.

Tabreez	165,000
Teheran	200,000
Meshed	60,000
Isfahan	60,000

Arabia.

Mecca	30,000
Muscat	40,000

MALAYSIA.

Manila	270,000
Surabaya	120,000
Batavia	103,000

HEIGHTS OF THE PRINCIPAL MOUNTAINS IN THE WORLD.

NORTH AMERICA.

1. Northern Coast Mts.	FEET.
Mount St. Elias	19,283

2. Sierra Nevada and Cascade Range.

Mount Whitney	14,887
Mount Rainier	14,444
Mount Shasta	14,440
Mount Tyndall	14,386
Mount Dana	13,777
Mount Hood	11,225

3. Rocky Mountains.

Uncompahgre Peak	14,540
Mount Harvard	14,394
Mississippi proper	2,800
Mount Lincoln	14,927
Long's Peak	14,271
Pike's Peak	14,149

Mexican Plateau. FEET.

Orizaba	17,897
Popocatepetl	17,784
Iztaccihuatl	15,700

CENTRAL AMERICA.

Agua Fuego	14,944
	19,750

SOUTH AMERICA.

Andes.	
Illimapu	24,812
Himant	24,155
Aconcagua*	23,421
Tupungati	22,015
Chimborazo	21,424
Nevada de Sorata	21,390
Nevada de Cayambe	20,525
Antisana	19,137
Cotopaxi	18,870
Tunguargua	16,424

Pichincha

Pichincha	15,924
-----------	--------

EUROPE.

Elbruz (on Asiatic boundary)	18,572
Blanc (Alps)	15,784
Rosa (Alps)	15,223
Matterhorn (Alps)	14,835
Finstler-aar-horn (Alps)	14,939
Jungfrau (Alps)	13,718
Iséran	13,279
Malhacén (Spain)	12,923
Maladetta (Spain)	11,426
Mount Etna (Sicily)	10,874
Mount Olympus (Greece)	9,754

ASIA.

Everest, Himalaya Mountains	
(highest in the world)	29,002
Dapsang, Karakorum Mts.	28,278
Kintchinjunga, Himalaya Mts.	28,156
Dhawalagiri, Himalaya Mts.	26,826

FEET.

Nanda Devi, Himalaya Mts.	25,661
Hind-Koash Mountains (highest peak)	20,000
Ararat (Armenia)	17,200
Fuysuyama (Japan)	14,177
Killimanjaro (Central Africa)	20,000
Kenia (Central Africa)	18,000
Teneriffe (Canary Islands)	12,282
Atlas Mts. (highest peak)	11,400
Mountains of Abyssinia (highest peak)	10,000

ISLANDS.

Magna Loa (Sandwich Islands)	14,000
Ophi (Sumatra)	13,842
Owen Stanley (Papua)	13,295
Semero (Java)	12,000
Egmont (New Zealand)	8,840
Australian Alps (highest peak)	7,500
Kilauea (Sandwich Islands)	6,000

LENGTHS OF THE PRINCIPAL RIVERS IN THE WORLD.

NORTH AMERICA.

Missouri, to the sea (longest river in the world)	MILES.
Missouri, to the Mississippi	4,300
Gray's Peak	3,800
Mackenzie proper	2,800
Mackenzie	2,300
St. Lawrence	2,000
Nelson and Saskatchewan	1,900
Rio Grande	1,800
Yukon	

POPULATION OF THE CHIEF CITIES AND TOWNS OF THE UNITED STATES.

[Compiled from the Report of the Tenth United States Census, 1880.]

Akron, O.	16,512	Dallas, Tex.	10,358	La Crosse, Wis.	14,595	Norfolk, Va.	31,666	Scranton, Penn.	45,850
Albany, N.Y.	90,738	Danbury, Conn.	11,666	Lafayette, Ind.	14,800	Norristown, Penn.	13,663	Schenandoah, Penn.	10,147
Alexandria, Va.	13,639	Davenport, Io.	21,831	Lancaster, Penn.	25,769	North Adams, Mass.	10,192	Somerville, Mass.	24,933
Allegany, Penn.	78,682	Dayton, O.	38,678	Lawrence, Mass.	39,151	Northampton, Mass.	12,172	South Bend, Ind.	13,280
Allentown, Penn.	18,663	Denver, Col.	16,859	Lebanon, Mo.	14,859	Norwalk, Conn.	13,995	Springfield, Ill.	19,743
Altoona, Penn.	19,710	Derby, Conn.	11,650	Leavenworth, Kan.	16,546	Norwich, Conn.	15,112	Springfield, Mass.	33,340
Atchison, Kan.	15,105	Des Moines, Io.	22,408	Leicester, Me.	10,083	Oakland, Cal.	34,555	Springfield, O.	20,773
Atlanta, Ga.	37,409	Detroit, Mich.	116,340	Lexington, Ky.	16,656	Oakland, Cal.	34,555	Stamford, Conn.	11,200
Atleborough, Mass.	11,111	Dover, N.H.	11,687	Lincoln, Neb.	13,003	Ogdenburg, N.Y.	10,342	Steuenville, O.	12,093
Auburn, N.Y.	21,924	Dubuque, Mo.	22,254	Lititz, Pa.	13,765	Omaha, Neb.	39,518	St. Joseph, Mo.	39,351
Augusta, Ga.	21,801	Easton, Penn.	11,674	Little Rock, Ark.	13,138	Orange, N.J.	13,207	St. Louis, Mo.	350,538
Aurora, Ill.	11,873	Eau Claire, Wis.	10,119	Lockport, N.Y.	13,542	Oshkosh, Wis.	15,748	St. Paul, Minn.	41,473
Austin, Tex.	10,960	East Saginaw, Mich.	19,016	Logansport, Ind.	11,198	Oswego, N.Y.	21,216	Stockton, Cal.	10,282
Baltimore, Md.	332,313	Elizabeth, N.J.	38,222	Long Island City, N.Y.	17,129	Paterson, N.J.	51,031	Syracuse, N.Y.	51,792
Bangor, Me.	16,856	Elmira, N.Y.	20,541	Los Angeles, Cal.	17,183	Pawtucket, R.I.	19,030	Taunton, Mass.	27,213
Bay City, Mich.	20,603	Erie, Penn.	27,737	Louisville, Ky.	123,758	Peoria, Ill.	20,259	Terre Haute, Ind.	26,042
Beleville, Ill.	10,683	Evansville, Ind.	29,280	Lowell, Mass.	59,475	Petersburg, Va.	21,656	Toledo, O.	50,137
Biddeford, Me.	12,651	Fall River, Mass.	48,261	Lynchburg, Va.	18,979	Philadelphia, Penn.	37,170	Topeka, Kan.	15,452
Binghamton, N.Y.	17,317	Fitchburg, Mass.	12,429	Lynn, Mass.	35,274	Pittsburg, Penn.	156,338	Trenton, N.J.	29,910
Bloomington, Ill.	17,180	Fond-du-Lac, Wis.	13,094	Macon, Ga.	12,749	Pittsfield, Mass.	13,767	Troy, N.Y.	56,747
Boston, Mass.	362,839	Fort Wayne, Ind.	26,880	Madison, Wis.	10,324	Portland, Me.	33,810	Utica, N.Y.	33,914
Bridgport, Conn.	27,643	Galesburg, Ill.	11,437	Malden, Mass.	12,017	Portland, Ore.	17,577	Vicksburg, Miss.	11,814
Brockton, Mass.	13,668	Galveston, Tex.	22,248	Manchester, N.H.	34,659	Portsmouth, O.	11,221	Virginia City, Nev.	10,917
Brooklyn, N.Y.	566,663	Georgetown, D.C.	12,528	Marlborough, Mass.	10,126	Portsmouth, Va.	11,350	Waltham, Mass.	11,711
Buffalo, N.Y.	155,134	Georgetown, Mass.	19,229	Memphis, Tenn.	33,592	Pottsville, Penn.	13,253	Warwick, R.I.	12,163
Burlington, Io.	19,450	Grand Rapids, Mich.	39,016	Meriden, Conn.	15,540	Portland, Me.	20,207	Washington, D.C.	142,203
Burlington, Vt.	11,364	Hamilton, O.	12,122	Middletown, Conn.	11,723	Providence, R.I.	104,857	Waterbury, Conn.	17,806
Cambridge, Mass.	52,666	Hannibal, Mo.	11,074	Minneapolis, Minn.	46,887	Quincy, Ill.	27,268	Watertown, N.Y.	10,697
Camden, N.J.	41,639	Harrisburg, Penn.	30,762	Mobile, Ala.	29,132	Quincy, Mass.	10,529	Weymouth, Mass.	10,571
Canton, O.	12,258	Hartford, Conn.	42,045	Montgomery, Ala.	16,713	Racine, Wis.	16,031	Wheeling, W. Va.	30,717
Cedar Rapids, Ia.	20,104	Haverhill, Mass.	18,472	Muskegon, Mich.	11,262	Reading, Penn.	43,278	Wilkesbarre, Penn.	23,339
Charleston, S.C.	49,984	Hoboken, N.J.	30,999	Nashua, N.H.	13,397	Richmond, Ind.	12,742	Williamsport, Penn.	18,934
Chattanooga, Tenn.	12,822	Holyoke, Mass.	21,915	Nashville, Tenn.	43,350	Richmond, N.Y.	89,366	Wilmington, Del.	47,478
Chelsea, Mass.	21,782	Houston, Tex.	16,513	New Albany, Ind.	16,423	Rockford, Ill.	13,229	Wilmington, N.C.	17,359
Chester, Penn.	14,997	Hyde Park, Ill.	15,716	New Bedford, Mass.	26,845	Rock Island, Ill.	11,659	Winona, Minn.	10,208
Chicago, Ill.	393,185	Indianapolis, Ind.	75,056	New Brighton, N.Y.	12,679	Rome, N.Y.	12,194	Woburn, Mass.	10,931
Chicopee, Mass.	11,338	Jackson, Mich.	16,105	New Britain, Conn.	11,800	Sacramento, Cal.	31,420	Woonsocet, R.I.	16,053
Cincinnati, O.	255,139	Jerseyville, Ill.	10,927	New Brunswick, N.J.	17,166	Saginaw, Mich.	10,525	Worcester, Mass.	58,295
Cleveland, O.	160,146	Jersey City, N.J.	120,722	Newburg, N.Y.	18,049	Salem, Mass.	27,563	Yonkers, N.Y.	18,829
Columbia, S.C.	10,636	Joliet, Ill.	16,145	Newburyport, Mass.	13,538	Salt Lake City, Utah	8,078	York, Penn.	13,940
Columbus, O.	51,047	Kalamazoo, Mich.	11,937	New Haven, Conn.	62,882	San Antonio, Tex.	20,550	Youngstown, O.	15,435
Concord, N.H.	13,843	Kansas City, Mo.	55,785	New London, Conn.	10,537	San Diego, Cal.	15,838		
Council Bluffs, Io.	18,659	Keokuk, Io.	12,117	New Orleans, La.	216,500	San Francisco, Cal.	233,950		
Covington, Ky.	29,720	Kingston, N.Y.	18,344	Newport, Ky.	20,433	San Jose, Cal.	12,567		
Cumberland, Md.	10,693			Newport, R.I.	15,693	Savannah, Ga.	30,709		
				Newton, Mass.	16,995	Schenectady, N.Y.	13,953		
				New York, N.Y.	1,206,299				

GENERAL TABLES OF AREA AND POPULATION.

GENERAL DIVISIONS.	AREA. SQ. MILES.	POPULATION.	STATES AND TERRI- TORIES.	AREA. SQ. MILES.	POPULATION.	STATES AND TERRI- TORIES.	AREA. SQ. MILES.	POPULATION.
North America (including West Indies)	7,968,920	71,809,150	1. Alabama	52,250	1,262,505	26. Mississippi	46,810	1,131,597
North America	6,585,720	58,500,000	2. Alaska Territory	531,409	33,426	27. Missouri	69,415	2,168,380
Polar Lands (both hemispheres)	1,725,934	82,500	3. Arkansas	113,098	40,440	28. Montana Territory	146,086	39,159
Greenland and Iceland	878,357	84,238	4. California	158,360	864,694	29. Nebraska	77,505	457,400
North of North America	502,347		6. Colorado	103,925	194,327	30. Nevada	110,700	62,266
North of Europe	46,000		7. Connecticut	4,690	622,700	31. New Hampshire	9,305	346,991
North of Asia	47,130		8. Dakota Territory	169,450	135,177	32. New Jersey	7,815	1,131,116
South of South America	53,100		9. Delaware	2,050	146,668	33. New Mexico Ter.	122,350	159,451
South of Australia	200,000		10. District Columbia	70	177,624	34. New York	49,170	5,082,871
Europe	3,756,973	327,743,400	11. Florida	58,680	269,493	35. North Carolina	52,250	930,750
Asia (including Malaysia)	17,212,661	795,591,000	12. Georgia	59,475	1,544,180	36. Ohio	41,060	3,198,062
Africa	11,514,755	205,823,260	13. Idaho Territory	17,166	56,000	37. Oregon	96,030	174,768
Polynesia (both hemispheres)	11,710	271,000	14. Illinois	56,650	3,077,871	38. Pennsylvania	45,215	4,489,891
Australasia (both hemispheres)	3,444,987	219,300	15. Indiana	36,350	1,978,301	39. Rhode Island	1,250	276,531
Australia	2,945,106	219,300	16. Indian Territory	64,690	76,895	40. South Carolina	30,570	595,527
Tasmania	26,214	115,705	17. Iowa	56,025	1,694,615	41. Tennessee	42,050	1,142,359
New Zealand	105,401	534,578	18. Kansas	82,085	956,090	42. Texas	205,760	1,591,749
New Guinea	311,952	500,000	19. Kentucky	40,400	1,648,600	43. Utah Territory	84,570	143,692
Other Islands	56,314	617,400	20. Louisiana	48,720	939,646	44. Vermont	9,585	332,286
			21. Maine	33,040	148,936	45. Virginia	42,450	519,565
			22. Maryland	21,000	234,023	46. Washington Ter.	69,180	78,116
			23. Massachusetts	8,315	1,783,085	47. West Virginia	24,280	618,457
			24. Michigan	58,915	1,616,937	48. Wisconsin	56,040	1,315,497
			25. Minnesota	83,365	780,773	49. Wyoming Ter.	97,890	20,789
						50. Pub. Lands (unorg.)	5,740	

