

A  
**CLASSICAL ATLAS,**

TO ILLUSTRATE

**ANCIENT GEOGRAPHY;**

COMPRISED

**IN TWENTY-FIVE MAPS,**

SHOWING THE

**VARIOUS DIVISIONS OF THE WORLD AS KNOWN TO THE ANCIENTS;**

COMPOSED FROM THE MOST AUTHENTIC SOURCES.

WITH

**An Index of the Ancient and Modern Names.**

---

BY

**ALEXANDER G. FINDLAY, F.R.G.S.**



**LONDON:**

**WILLIAM TEGG & CO., 85, QUEEN STREET,  
CHEAPSIDE.**

1857.

LONDON :  
BRADBURY AND EVANS, PRINTERS, WHITEFRIARS.

## CONTENTS.

---

INTRODUCTION, pp. v. to xvi.

- |   |  |
|---|--|
| I. ORBIS VETERIBUS NOTUS.                             | XIV. GERMANIA.   |
| II. ROMA.   | XV. VINDELICIA, NORICUM,<br>RHÆTIA, PANNONIA, ET<br>ILLYRICUM. |
| III. ITALIA SEPTENTRIONALIS.                          | XVI. HISPANIA.   |
| IV. ITALIA MEDIA.                                     | XVII. AFRICA SEPTENTRIONALIS.                                  |
| V. ITALIA MERIDIONALIS.                               | XVIII. ÆGYPTUS.  |
| VI. ATHENÆ.   | XIX. ASIA MINOR.   |
| VII. PELOPONNESUS ET ATTICA.                          | XX. PALÆSTINA.   |
| VIII. GRÆCIA SEPTENTRIONALIS.                         | XXI. SYRIA.  |
| IX. INSULÆ MARIS ÆGÆI.                                | XXII. ARMENIA, MESOPOTAMIA,<br>ASSYRIA, ET BABYLONIA.          |
| X. MACEDONIA, THRACIA, IL-<br>LYRIA, MÆSIA, ET DACIA. | XXIII. ARABIA.   |
| XI. BRITANNIA.  | XXIV. IMPERIUM PERSICUM.                                       |
| XII. INSULÆ BRITANNICÆ.                               | XXV. INDIA.  |
| XIII. GALLIA.   |  |

INDEX TO THE MAPS, pp. 1 to 44.

## INTRODUCTION.

---

In the representation of Ancient Geography there is this disadvantage, that we use authorities, in many cases incomplete and mutilated in themselves, treating of subjects which frequently were very imperfectly known to their authors. It is true that very often the ancient writings are so lucid and explicit that we are compelled to acknowledge our inferiority in knowledge, and modern enterprise is continually re-discovering (so to speak) that which was perfectly familiar in the early ages ; and although, in many instances, we are enabled to follow their narratives and descriptions even to the most minute particulars, and apply them to existing facts ; yet, to make a complete picture of the countries at the period, we are compelled to fill up many vacancies, and supply many features from less clear and correct sources.

The progress of Modern Geography may be said to be nothing more than the correction of errors : this remark will still more fully apply to Ancient Geography. We are continually receiving fresh accessions to the illustration of the ancient writings, and it therefore takes rather the character of a progressive science than of a fixed branch of knowledge. A single fact will often overturn a voluminous theory,—a pebble will determine the character of a stratum to the geologist, and a coin or a column may completely subvert our previous notions of the comparative geography of a district.

A consideration of these facts will, perhaps, serve to dissipate many notions that might, at first sight, suggest themselves from an examination of a map. It must not be thought that all places therein represented have an equal authenticity, or that all these sites are placed from local observation.

It would require a complicated system to represent in a map the degree of probability that its features may bear, even were it desirable ; and in a series of such maps as are here given it would be almost impossible. Such matters must therefore be rather considered as belonging to history than to geography.

Another subject to be noticed is, that these Maps cannot be said to represent the Ancient World at any one period, as a modern map does. The writings they are intended to illustrate extend over a very long period ; and, therefore, there must be necessarily many anachronisms throughout the work ; but this will not affect its utility. All the places mentioned did not exist at any one period. A people may disperse, or change its locality ; a town may be deserted, and another spring up ; yet a map which does not show all would be considered incomplete, notwithstanding that its features would not be synchronous.

The present Maps must be viewed as a compendium of the whole world as known during the period of classic history.

For the earliest ages, while geographical knowledge was yet in its infancy compared with what it

was in after years, and the form, and relative positions, and extent of many portions of the ancient world were very little understood, and by far the largest portion not known at all, maps, as they are now constructed, could be but of little service as illustrations : we shall give a brief outline of those geographers and their labours, which have given us the materials wherewith to engraft ancient history and topography on modern geographical knowledge, and by so doing we shall notice that period which may be considered as antecedent to the existence of geography, properly so called. Even during the most flourishing period of ancient history very imperfect ideas were entertained of chorography : thus, Pliny, the most learned Roman of the most learned age of Rome, remarks as follows :—“ Europe appears to be greater than Asia by a little less than a half of Asia ; and greater than Africa by the same quantity added to the sixth part of Africa. Europe is a third part of the whole earth, with the addition of a little more than an eighth ! Asia is a fourth, plus a fourteenth ; and Africa a sixth, plus a sixtieth.”

This will serve as an example of the very imperfect state of knowledge possessed by the ancients. To exhibit a map constructed on those ideas would be a useless task, and carry with it some amount of absurdity. The same may also be said of the notions of other authors of the form of the world. These maps give the outlines of the countries as known at present, with the ancient divisions and places applied thereon.

During the earliest periods of history, when the world was necessarily very thinly peopled, and those few comprised within a limited space, of course but a very contracted knowledge of the world could be attained by its inhabitants. It would be a vain task to collect the ideas upon this subject, whether those traditionary histories which may have been received from the Noachic family of the antediluvian world, or of the actual experience of the primitive inhabitants of the world as we now know it. The Chaldæans, the earliest astronomers, were probably also geographers ; they imparted their knowledge to the Ægyptians, under whose system these sciences soon became submerged, as it were, under the depths of superstition, and veiled from the world by mystic terms, and only cultivated by a comparative few. But of the state of knowledge as possessed by this wonderful people we may form some notion by the scattered notices which have been given us by those who were initiated into, or taught, the mysteries under which they were concealed, a very large portion of which, we may presume, has been lost to succeeding ages.

Thales, who flourished B.C. 594, one of the seven sages of Greece, taught that the world was not a circular plain, but that it was a globular body placed in the centre of the universe.

The opinion of the plain figure of the earth was revived by Anaximenes, the successor of Anaximander (B.C. 556), but without much success. Pythagoras, of Samos, (B.C. 539), who had received much knowledge from the Egyptians, first taught that the Sun was fixed, and that the earth revolved around it. But this being contrary to the evidence of the senses, and also in opposition to the generally received opinion, was never widely diffused in the ancient world ; and it was reserved for the recent labours of Copernicus, Galileo, and Newton to demonstrate the truth of this system. But these speculations rather belong to the history of Astronomy than to the study of Ancient Geography.

A century after this, Herodotus, “ the Father of History,” (B.C. 450), added very greatly to the scanty stock of geographical knowledge, by the relations and histories which were the result of his explorations of Egypt, Greece, the south of Italy (then called *Magna Græcia*), Pæonia, Babylonia, and Mesopotamia, &c. Many of his narratives give the liveliest description of the state of the ancient world, though, as might be expected, he has perhaps trusted in many instances to the information derived from others more than from his own observation.

One hundred years later (B.C. 345), Aristotle flourished. His work, “ *De Cælo*,” gives us a picture of the state of the knowledge of physical geography and the astronomy of the time. And, among other of his speculations, was that the western coasts of Spain were not far from the eastern shores of

India,—an idea which led Columbus to the discovery of America, and has given the name of the West Indies to the first discovered lands of the New World.

The expeditions of Alexander the Great, about this time, also extended the knowledge of the eastern parts of the Old World. The records of the voyages and journeyings of his armies give us an insight into the ancient condition of those countries, which, until recently, were almost a *terra incognita* to modern science, and even within a few years the great enterprise of British arms and power have only given us a glimmering notion of the actual physical state of these regions.

Hipparchus, a celebrated astronomer, of Nice, in Bithynia, (circ. B.C. 230), made some valuable improvements in geography by determining the latitudes and longitudes of places from celestial observation, and thereby pointed out the intimate connexion that exists between geography and astronomy, although his labours did not excite much attention among the geographers who followed. He was also engaged in the measurement of the earth, and in determining its figure, a problem that had long employed the philosophy of Greece and Egypt. We shall have occasion to allude to this presently.

The first who attempted to reduce geography to a regular system was Eratosthenes, who succeeded Euclid in the care of the Alexandrian library, about 220 years B.C. This philosopher attempted the measure of the earth's circumference, and introduced into his maps a regular parallel of latitude. But this was necessarily very inaccurate, as he appears to have known very little of northern countries, of Italy, or of the coasts of Pontus and the Adriatic; nor was he better acquainted with Gaul, Spain, Germany, or Britain. The central line in the length of the world, the *διάφραγμα τῆς οἰκουμένης*, was supposed, by Eratosthenes, as well as during a considerable period before his time, to pass through the latitude of Rhodes. The points through which he placed this parallel were the Sacred Promontory of Iberia (Cape St. Vincent), the Columns of Hercules, or Straits of Gibraltar, the Sicilian Straits, Capes Tænarus and Sunium in Greece, Issus, and the Caspian Gates, to the mountains of India. Although this will be found, upon comparison with the modern maps, to be erroneous, yet his measurements along this line will give the length of the Mediterranean more accurately than was exhibited on some of the best maps a century ago; but this must be rather an accidental circumstance than from any accuracy in the computations of Eratosthenes. In placing this line he was not regulated by the same latitude, as he had no direct means of ascertaining it but by observing where the longest day was fourteen hours and a half, which Hipparchus, by astronomical means, determined was in latitude 36°. He also placed Meroë, Syene and Alexandria in Egypt, Byzantium and the river Borysthenes, in the same meridian as Rhodes, not one of which is so, except Byzantium, which is near to it. From such a system of geography we cannot expect to arrive at such exactness in measurement or detail as is to be wished for in the present age.

From the want of those more refined instruments and appliances to science which have placed modern labours so far in advance of those of former ages, practical astronomy and geography made but little progress after the time of Eratosthenes and Hipparchus, and the progress of geography was mainly owing to the access of information and the acquisition of knowledge which, from the extension of the Roman empire, was brought to the great city which represented the centre of civilization. And this vast mass of knowledge which flowed into the metropolis of the world could not be arranged in that order which would be necessary to make a complete system, without the aid of trigonometry, or of some means of ascertaining the longitude, which, as the ancients were unacquainted with any method of computing time on their journeys, they were nearly precluded from doing. The principle of finding the longitude is described in the introduction to our Modern Atlas, page vi. The latitude their scientific attainments would give them more accurately, yet without both of these most important points in geographical representation, but little progress could be made. The only approximations that could be obtained towards accuracy were those actual measurements, which the progress of the Roman empire

rendered practicable by the formation of the fine roads which formed so remarkable a feature in their policy and colonization. Accordingly we are informed by Plutarch that they commenced, in the year 122 B.C., the erection of *milliaria*, denoting measured distances along the roads, which, when it had been continued for two centuries on all the principal roads of the empire, afforded the means of forming an imperial map far more accurate than any which had preceded it, or would have been in the power of the Greeks.

About the year B.C. 44, Julius Cæsar instituted a commission for the survey (so to speak) of the Roman empire, and the senate intrusted this task to three able surveyors, who completed it in twenty-five years, under the inspection of Agrippa and patronage of Augustus. The result of these labours was a great painting, or map, displayed, about that time, in the portico of Agrippa. There are still extant Roman monuments which testify the great pains which were taken to make accurate surveys, and the distances thus obtained furnished most of the matter contained in the third, fourth, and fifth books of the elder Pliny's Natural History; and some of the Roman maps are still preserved which were made to direct the marches of their armies.

Strabo, the Greek geographer, philosopher, and historian, who was born at Amasia, wrote about the æra of Augustus, and travelled into various countries, the descriptions of which have been preserved, though he does not appear to have derived much advantage from the Roman acquirements. But his work is very defective and often contradictory, and much of the utility of it is sacrificed in endeavouring to systematize geography. Of his opinions of the habitable earth we shall speak hereafter.

Pliny the elder, who lived in the reign of Vespasian, A.D. 60, has given, in his Natural History, a complete system of geography as it then existed, and appears to have collected with great diligence whatever was known in all parts of the world. Pliny, who wrote thirty or forty years later than Strabo, appears to have been unacquainted with his work; but he drew largely from the work exhibited in the portico of Agrippa, and has left a great number of distances which, compared with Strabo, show evident improvement. But the system of this author is vicious, and often clouded by false philosophy.

When the Roman empire had reached its greatest extent, about the period of Antoninus Pius, or A.D. 150, Claudius Ptolemy, a native of Alexandria, composed his system of geography, which, notwithstanding its imperfections, continued in use till the discovery of the New World, by Columbus, and the passage to India round the Cape of Good Hope, by Vasco de Gama, opened fresh sources of knowledge and led to more extended views than could be entertained by adhering to the data given by the ancient geographer.

Geography had made great progress in the interval between the dates of Pliny and Ptolemy; but still, from want of scientific means, these results could not be properly methodized and arranged. The accumulated road-measurements, and the knowledge of their own country by the Greeks, the conquests of Seleucus Nicator and Antiochus Soter, and, added to all, the effects of two centuries of peace and prosperity, and the influence of the extension of commerce, all tended to place geographic knowledge on a much more extended basis than could possibly have been previously attained.

One of the features of Ptolemy's geography is the reduction of the exaggerated distances and spaces recorded by previous geographers and writers, though these positions in latitude and longitude are too often so far wide of the truth that we cannot suppose them to have been the result of actual observation. Hence the utility of Ptolemy's work consists rather in the catalogue of names chorographically arranged than in the general merits of his work.

Notwithstanding these imperfections, the work of Ptolemy must be considered as the extreme limit ever attained by ancient geographers, and was, as before stated, the only guide to the Greeks, Arabs, and every other people until long after the revival of learning.

We have thus given a very slight outline of those ancient geographers who are principally entitled

to consideration; and the following Atlas, being in some measure illustrative of their works, some notice, perhaps, was necessary. Their labours would probably be now perfectly incomprehensible in many cases without the aid of modern knowledge; and although the present maps may represent the countries which have been described by them, yet their description will afford but a faint resemblance to the now known relations of different regions; therefore, a modern map of a country, giving its ancient condition, which is what each of the following must be considered as, will only serve, in too many instances, to demonstrate the erroneous opinions and exaggerated estimates formed by the authors they serve to illustrate.

We have adverted to the opinions entertained by the ancients as to the form of the habitable world; as this involves some points of interest, we shall again turn to this part of the subject.

According to the remoteness of the age, so do we find more or less of the fabulous mixed up with the truth. The world of the period of Homer was an immense circular plain, surrounded by a sea of darkness, inhabited on its east, west, and northern borders by the Hyperborei, or Cimmerii, people who never saw the light of the sun, an exaggeration probably of the long nights of the polar regions; and the burning regions of the south, unfit for the habitation of men, were yet peopled by Pigmies, the Cyclops, and other imaginary beings, the vault of heaven resting on stupendous mountains which encircled this world, and to the inner surface of which the stars were attached. All are evidences of some imperfect notion being formed of the distant parts of the world, mixed up with the wildest imagery and fable.

In the progress of time the globular form of the earth was proposed; this opinion was discarded by Anaximander, who said that it was a cylinder: others held that it was an immense mountain, around which the heavenly bodies revolved.

Eratosthenes, with whom Strabo agreed, considered that the habitable earth, the *οικουμένη*, was surrounded by one great sea, of which the Caspian, the Mediterranean, the Arabian and Persian Gulfs, were inlets or gulfs penetrating the land. Strabo, agreeing with some former philosophers, supposed that its *length* was something more than double its *breadth*. He argues thus:—"It is confessed by both ancients and moderns that the habitable earth is twice as long as it is broad. Eratosthenes, therefore, having extended the breadth from Ierne to Thule, a region uninhabitable on account of the cold, was obliged, in order to preserve the aforesaid proportion, to give an undue extent to its length, from the western cape of Iberia to the eastern extremity of India." This false notion was subsequently still more exaggerated, in later times, in the road-maps made by the Romans.

This misconception of the figure of the earth has given to modern times two names which have no proper reference to the subjects they are applied to; these are the terms *latitude* and *longitude*, which, in their natural signification of *breadth* and *length*, have been significant of the supposed figure of the world, as previously described, and evidently cannot be applicable to the measurements of a *sphere*, to which the present use of them is only referred. These terms having now a fixed meaning, there is no inconvenience arising from the use of them.

The longitudes of the ancients are all reckoned eastward from the extreme of the world, which was placed at the Canary Islands, the Insulæ Fortunatæ, and the westernmost of these, the present *Hierro*, or *Ferro*, was taken as the first meridian.

In reckoning the longitudes according to the ancient system, therefore, the difference (18° West) between this meridian and that of Greenwich, which is the point from which the longitudes are all reckoned in this Atlas, must be taken into consideration. This modern principle has been preferred to taking *Ferro* as a starting point, because, in the comparison with modern geography, the advantage is all on the side of the modern system. And the ancient latitudes and longitudes can be considered only as approximations, so that they can afford but little assistance in comparative geography.



In illustration of the state of knowledge respecting the Roman empire, we subjoin a careful *fac-simile* of a portion of the famous Tabula Peutingeriana, which is interesting as a specimen of representative geography in ancient times.

The Peutingerian Table, so called on account of its having first been made known by Conrad Peutinger, a native of Augsburg, in Germany, is an ancient road-map, preserved in the imperial library at Vienna. It is drawn on parchment, and is usually considered to have been constructed about the time of the Emperor Theodosius, A.D. 393. It shows the whole of the then known world, but in a singularly distorted manner; for while the breadth of this map, from north to south, is only one foot, the length is twenty-one feet. The great inland seas are thus reduced to rivers, and the continents they divide are narrow strips of land. The length would appear to have been founded on the first parallel previously mentioned, but the map generally can give no idea of the world as a whole. It is exceedingly serviceable to geography, particularly in connection with the ancient itineraries, although it differs from them in many important particulars.

The portion we have chosen is that containing Rome, which was the best known, and consequently the best drawn. At the top and bottom of the Map is shewn the supposed surrounding ocean of darkness. The upper part of the land will represent a portion of the European continent, with Sarmatia on the verge, including Pannonia Superior and part of Liburnia and Illyricum, between Ausancalio (lat. 44° 40', long. 15° 55' E., Map XV.) and Iadera, on the Adriatic Sea, on the left hand, and Narona, also on the Adriatic, (lat. 43° 4', long. 17° 38' E.), and is included, chiefly, in the eastern part of Map XV.

Below this the Adriatic Sea is represented as a narrow strait, having the Ins. Lissa before Iadera at the left extremity.

Italy, with Rome and its port in the centre of the Map, is the middle line of land, and, on the upper side, extends from Ancona, in Picenum (lat. 43° 37', long. 13° 33' E., Map III.), to Larinum (lat. 41° 48', long. 14° 47' E., Map XVI.), and on the lower coast between Aquæ Apollinares (lat. 42° 7', long. 12° 1', E) and Formiæ (lat. 41° 17', long. 13° 37' E., Map V.), and is the same country that is comprised in Map IV. Above Rome are the Apennines, which traverse the Map from one end to the other, and from which run the rivers as named, which may be readily traced on Map IV.

The Mediterranean Sea, like the Adriatic, a narrow line of water, separates the portion of Italy from the continent of Africa. The coast of this is represented in a singularly distorted manner, for the whole length of the section is occupied with the coast between Utica, a short distance to the N.W. of Carthage, to Horrea Celia, or Heraclea, (lat. 36° 0', long. 10° 30' E.) in Map XVII. The interior comprises the districts of Numidia and part of Africa, and at the bottom of the Map is the circumscribing range of mountains dividing the habitable world from the surrounding ocean.

The roads which this Tabula was specially designed to shew are exhibited, and on them is marked the distances between one station and another in Roman miles, (Mille Passus, or M.P.): thus, from Rome to Bobella, along the Via Appia, is x. (M.P.), or 10 Roman miles, and the whole of these distances are clearly marked and easily recognisable. It is altogether a singular example of ancient science, and probably gave an idea to modern times by what means the Romans and their armies were directed.

In addition to this great assistance to comparative geography, we are much indebted to the itineraries, or road-books, compiled at different times. The principal of these may be considered as the Antonine Itinerary, which gives us a very large number of distances, as computed or measured between various places. The Periplus, or Narratives of Sea Voyages, also afford much matter for the determination of ancient localities. Such is the Voyage of Hanno, the Carthaginian, along the western coast of Africa, a subject which has given rise to much discussion among modern geographers. Those of Arrian in the Euxine and Erythræan Sea, of Scylax along the coasts of Europe and Asia, all assist in the formation of the present system of comparative geography. These works, which do not form a

portion of the study of ordinary readers, are here mentioned to show to what aids we are indebted for the perfection of our representations.

A very important branch of ancient geography are the measures made use of in those times ; and it is necessary to the proper understanding of many of the narratives that they should be noticed. The stadium was the principal measure of distance in ancient Greece and her colonies. Its true length has been the subject of much dispute : we will give the chief arguments that have been used in this controversy.

If we deduce it from the present measurements of distances given by ancient writers, we shall arrive at very different results ; and to make these discordances in some measure coincide, it has been usually considered that there were stadia of different lengths in use in different ages and in different regions.

But it has been argued on the other side that only one measure is intended in all these cases, at least on this side of the Ægæan Sea, that is, the stadium of 600 Attic feet.

The exact length of the Attic foot has been recovered from the dimensions of the Parthenon at Athens. This building is styled by Plutarch "Hecatompedon," the hundred-footed ; and the result is that the Greek foot was equal to 12·1375 English inches, and the length of the stadium from this would be 606 feet 9 inches. Now this is the exact length of the foot-race in the Olympic games, the distance between the ἀφείσις and τέρμα, the pillars at the extremities of the course, or the starting and the winning posts. Hence the term Olympic stadium ; and this is also the precise length of all the stadia of Greece, which are very clearly defined to have consisted of 600 Greek feet, or, as shown beneath, of 625 Roman feet.

The Roman milliære, or mille passuum, equal to 5,000 Roman feet, we are told by Plutarch, was a little less than 8 Greek stadia. The Roman foot, taken from extant Roman measurements, is equivalent to 11·65 English inches ; consequently the Roman mile was equal to 4,854 English feet, which is equal to 8 stadia, and 25 Roman feet were equal to 24 Greek feet nearly. These measures were preserved in use during a period of at least six centuries.

One of the arguments upon which a variety of stadia are made to rest is the circumference of the globe as estimated by different philosophers. This is a difficult problem with modern applications to science, and was used in the formation of the French national standard of length, the metre ; but, as we have before seen, the ancients had a very limited knowledge of astronomy, and still less of general geography. They never had any better means of ascertaining the proportion of the arc to the whole circle than by observing the proportion between the length of the gnomon and its shadow. The method by which Eratosthenes obtained the circumference of the globe is thus recorded :—Having assumed Syene, in Upper Egypt, to have been in the extreme limit of the tropical line, where the gnomon gives no shadow on the longest day, and Alexandria to be on the same meridian, at a distance of 5,000 stadia, Eratosthenes observed that at Alexandria, the shadow of the gnomon, on the longest day, covered one-fiftieth part of the circle. Five thousand stadia, therefore, he inferred to be the fiftieth part of the circumference of the globe ; that is, it was 250,000. This computation of Eratosthenes remained as an authority up to at least the second century of our æra ; but as it is evidently founded on data that only approximate rudely to the truth, no dependence can be placed in it as a measure of length. This measure of the circumference was attempted by other philosophers, giving 500, 600, 625, 666½, 700, 750, 833½, or 1,111½ stadia to the degree, as their various results : but to deduce measurements from these is quite visionary.

We are here referring to the stadium as it was in use before the third century of the Christian æra. After that period there was a variety of measurements given to the stadium, the chief of which are those of 7 and 7½ to the Roman mile.

To account for the seeming anomalies which appear in considering the stadium to have been of a uniform length, as the authors give very different distances by the same measure, is to consider what were the measurements intended.

We shall find that most of these distances were *computed*; indeed almost all the Greek writers used computed distances, and it was only in later times that the Romans gave exact measurements. The uncertainties attending computations are obvious, and the results will almost always be above the truth. Thus the only method of measuring the length of a march would be by reckoning the time occupied, and this is always over-rated. Even the Greeks are not agreed as to the number of stadia in a day's journey; it was usually reckoned at 200, or 180, or, for an army, 150 stadia.

Herodotus gives 700 stadia for voyaging by a sailing ship by day, and 600 by night. Generally, 1,000 stadia were reckoned a 24 hour's voyage. This must inevitably be a very crude calculation, and must depend most materially upon a variety of circumstances, the sinuosities of the coast, the skill of the navigator, the wind, or upon what was not at all understood, the direction and strength of the tides and currents. Therefore, under unfavourable circumstances, 500 stadia only were performed, or even much less. By many it has been considered that they had a separate traveller's measure, an itinerary stadium; but all evidence is contrary to this.

In comparing the road distances as given by various authors, we always find that these computed distances are increased according as the country travelled over is less known, and, consequently, that from this circumstance it would appear that the stadium was increased in length during the progress of time, or as the roads and distances they were applied to measure became better known and more frequented; but is far easier to demonstrate that the measure is the same, and that the distances are apparently increased by the difficulties and ignorance of the roads and countries they traverse.

We must therefore consider that the stadium mentioned by all the early writers is the Olympic stadium of 600 Greek feet, or 625 Roman feet.

The *parasang* is another measure often mentioned by Greek writers. It is a Persian measure of length, and is still in use in those countries, where it is called, by the present inhabitants, farsang, and, in the Arabic, farsakh. The modern measure is generally reckoned as  $3\frac{1}{2}$  or 4 English miles, which very nearly agrees with that given by Herodotus, who says it is equal to 30 stadia, in which he is corroborated by Xenophon. Strabo states that it was considered by some authors at 60, some at 40, and some at 30 stadia. Pliny says that the Persians assigned various lengths to it.

The following table will give the length of these measures in English yards, feet, and inches:—

	Yds.	ft.	in.
Stadium according to Aristotle's measurement of the earth's surface . . . . .	109	1	2'26992
Mean geographic stadium by Major Rennell . . . . .	168	1	6
Olympic stadium (the correct stadium) . . . . .	202	0	9
Stadium of $7\frac{1}{4}$ to the Roman mile . . . . .	215	2	2'4
Stadium of 7 to the Roman mile . . . . .	231	0	5'124
The Roman foot (pes) . . . . .	0	0	11'649
Roman passus of 5 pedes . . . . .	1	1	10'24
Roman actus of 120 pedes . . . . .	38	2	5'95
Mille passus, or Milliare, or M.P. . . . .	1,618	0	0
Persian parasang . . . . .	6,067	1	6

The Maps have been formed on the basis of modern surveys and the observations of travellers, combined with the collateral evidence of the itineraries, histories, and descriptions, and with the deductions from monuments, coins, and many other sources, so as to exhibit a tolerably perfect representation of the state, extent, and divisions of the ancient world.

One point, however, demands notice, and that is, the changes which have taken place in the nature of the earth's surface during the very long period that has elapsed since the occurrences related, or the places described, were in existence. For example, the plains of Troy, the scene of the earliest and greatest epic

poem ; we may look in vain at present for many of those particulars so minutely and vividly described by the noble bard. The low alluvial plain, stretching from the foot of Mount Ida to the Sea, and now intersected by very numerous watercourses, which, even during comparatively recent periods, have quite changed their courses and character, leads us to the conviction that, during the many centuries which have passed away since it was peopled by the invading host before Troy, these causes of change have not been dormant, but must have probably totally altered its character, and carried dry land, where, perhaps, the ships of the Greeks brought their armies to the siege. Not so with the hills and mountains ; they remain lasting testimonies to the truth of the narration. Some travellers, even recently, have endeavoured to identify ancient sites with modern localities in these remarkable plains ; but, as we cannot refute these assertions by any appeal to historical geography, we have only to consider that it may have been so, or that there is a greater probability that a very different order of things might have afforded the same results.

Another part, too, in which these changes have been operating is the vicinity of the famous Thermopylæ, where the Sperchius, the modern Hellada, bringing down in its waters the disintegrated portions of the plains it passes through, has extended the coast line a considerable distance beyond the limits of the sea in the time of the recorded battle. The present line of coast is shown in a dotted line in Map VIII., and will well explain what is here meant. Again, the present south-east coast of England, the scene of the landing of Cæsar's expeditions, will not coincide with the narratives he has left of them. It is very probable that the coast here has considerably extended outward since that period. Within the range of modern history the sea has greatly encroached, reversing the previous order, upon the eastern coast of England ; where large plains extended, now is covered with the ocean. Pompeii, too, whose destruction 1,700 years ago is described by Pliny, stood on the margin of the sea, but now is a considerable distance removed from it.

It must not be understood that these mighty changes have affected all the physical world to an equal extent ; these remarks must be referred only to those less permanent features of the land, the sandy beach, the alluvial plain, the meandering river, and the marshy delta, and not to the lasting and permanent characteristics of a country. The rugged mountains and hills remain, in most cases, comparatively unchanged since the earliest period. These remarks are here made to show that, while many most permanent land-marks remain, still many of the minor features, upon which rest, perhaps, the most important particulars of a narrative, have passed away, and cannot now be recognised.

We shall now make a few remarks upon the series of Maps in the order in which they are placed. They have been arranged, in some degree, according to the importance, in ancient times, of the various countries, and, therefore, do not follow the same series as they would do according to modern opinion.

Map I. *The World as known to the Ancients*, is an epitome of the whole of the subsequent series, and needs but few remarks beyond the foregoing. The western coast of Africa, the region of the expedition of Hanno the Carthaginian, perhaps might be extended beyond the limits which we have marked, the modern Cape Palmas. This expedition continued its course till they came to a very lofty mountain, with fire on its summit, which seemed to reach the stars ; they called it Theon Ochema, or the chariot of the gods. This description exactly applies to the lofty peak of Cameroens, in the Gulf of Guinea, and, it is very possible, was the limit of the expedition ; but as this has been the result of very recent surveys, we have adhered to previous decisions. Whether the ancients ever reached so far as the north cape of Europe is involved in some mystery, but they describe portions of Sweden and Norway.

Maps II., III., IV., and V., *Roma and Italia*.—The first of these maps shows the extent and monuments, as far as is known, of the ancient mistress of the world. The various details given, which

explain themselves, have been preserved and described by many authors, and are now inclosed among the buildings of the modern city. But the present city extends on the western side of the Tiber, the Vatican Mount lying where the Circus Neronis is marked on the plan.

Ancient Italy, from the profuseness of the histories and information which have reached us respecting it, is the best known of all ancient countries. But few of its sites are involved in much uncertainty, and the number of existing monuments and remains of Roman grandeur identify almost all the towns, very many of which are still identical in situation and name with those of classic antiquity.

In Map III., which is on a larger scale than the others, in addition to the detail given in the rest of the maps, are marked the roads which centred in Rome, and extended to an unparalleled length throughout the vast empire. These could not be inserted in the other maps without causing confusion.

Maps VI., VII., VIII., and IX., *Athens and Hellas*, or *Græcia*.—Athens the beautiful, then so long the theatre of tumult, superstition, and oppression, and now again taking its place among the capitals of the world, and the centre of its ancient territory, has lost a large proportion of those monuments of its former greatness, though some of the noblest buildings of antiquity still adorn its Acropolis. The plan, which has been composed from the recent surveys by the present Greek government, shows all the ancient sites, as far as they can be ascertained with any degree of probability. The modern city, which resembles an English provincial town, occupies a portion of the plain to the north and north-east of the Acropolis. The ports, once the busy resort of the Greek navigators, but now of very minor importance, lie at the extremity of the Long Walls, but few vestiges of which now remain; the avenue formed by these looked directly toward the Parthenon and the Acropolis. Altogether, we may presume that the present plain on which Athens is seated is much altered in character since it was the scene of the great events recorded in its classic history.

The Peloponnesus, Map VII., is now accurately represented. Until within a recent period, the features of the country were known only in a crude and unsatisfactory manner; and we may say, with great truth, that the ancient descriptions were very far in advance of our knowledge of the country.

Within a few years, however, the British Admiralty have most minutely surveyed the coasts, and the interior has also been well surveyed; so that we are now enabled to give a map of this important section in a very correct form. Most of its ancient sites are well recognised, although very many ruins exist and are well known, of which we have no account. These are not marked on the map, as being unnecessary to the general reader.

Map VIII., *Northern Greece*, is a district of which we were very ignorant, and all maps have hitherto given a very inaccurate representation of the country; but to the same sources we are indebted now for a correct survey of these parts, and no further remark seems necessary. The Archipelago, Map IX., is corrected from our British surveys, and the correct forms of the islands and the present condition of the plains of Troy are there given.

Map X., *Macedonia, &c.*—Although most portions of this map are well represented, still we have a deficiency in the classical portion, as it has not been yet sufficiently examined by those who are capable of deciding and systematizing the comparative geography.

Maps XI. and XII., *The British Isles*.—In the classical geography of our own country, we are in this condition,—that we know much more of its antiquities than we do of the history of them. Discoveries of ancient art and remains are continually being made, of which we know nothing but that they must have represented much comparative civilization and wealth. The early Roman history of Britain is involved in some obscurity; and although we are enabled to trace the progress of Roman colonization with some minuteness in later times, the histories which have reached us must give but an imperfect picture of the state of Roman Britain.

In the maps we have given, in a lighter character, the *modern* names of places where Roman

remains have been found, but we have only marked those of chief importance ; a vast number of places might be added which exhibit proofs of their former inhabitants. The roads, too, are given in this map of Britain. These additional features have been inserted, because we look with greater interest on the antiquities of our own country, although of minor importance in the general history of the world at those times.

Map XIII., *France*.—The remarks that were applied to Italy may also be made respecting France. As will be seen, a large number of its towns still exist, and under the same names, more or less corrupted from their original form, but still recognisable.

The north-western portion, that which now forms a portion of the Low Countries, Holland, and Belgium, the face of the country, the mouths of the great rivers which drain this portion of Europe, are much altered, as is shown also in the following map.

Map XIV., *Germany*.—The inhabitants of this portion of the world, destined, in after years, to perform such an important part in the history of Europe, were, by its early historians, considered to be on the extreme verge of the known world. Consequently, little need be here said of that people who, in their mode of life and habitations, perhaps most resembled the still uncultivated races with whom we are now acquainted.

Map XV., *Vindelicia, Noricum, Rætia, Pannonia, et Illyricum*.—These countries, the inhabitants and history of which form an important part of the later annals of the Roman empire, have been delineated from various sources ; the physical portion is generally accurate, and the ancient sites tolerably well ascertained.

Map XVI., *Spain*.—Spain, like Italy and France, still possesses many remains of its ancient importance, and most of its history we are enabled to trace from them.

Map XVII., *North Africa*.—These countries, so important in ancient times, have not maintained their superiority. We have not been even moderately acquainted with its actual state until within a few years. The fabled dangers of the Greater Syrtis and the wild fancies that were engrafted thereon, have disappeared, by the labours of our British surveyors. The French nation have, by their possession of portions of Mauretania, made us, in some degree, better acquainted with that country.

Map XVIII., *Egypt*.—This wonderful country now presents a very different aspect to that under which it was seen by Herodotus, and other philosophers and historians. The teeming multitudes which dwelt in the valley of the Nile have given place to a very different order of things. It has been supposed by some that its ancient fertility has departed, and its extent grown more limited, but the reverse seems to be the case. The Nile, bringing alluvial deposits from the interior of Africa, has certainly raised its bed, and thus increased the breadth of the cultivable plain it passes through ; and numerous evidences show that the margins of the desert were also cultivated in ancient times, thus demonstrating that the same application of successful industry would suffice for still larger numbers of inhabitants. One of the most remarkable features of Egypt has lately been explained, that is, the Lake Mœris, the receptacle of the superabundant waters of the Nile. A French savant has pointed out the remains of the vast embankments which, inclosing the valley on the west and north sides, formed the artificial lake which has been so long a mystery. This is shown on the map.

Map XIX., *Asia Minor*, is a country which has been the field of great research by late travellers and antiquaries. We have received much information respecting the interior of this important country, and, although more remains to be learnt, we have acquired a large increase of knowledge respecting it within a few years.

Maps XX. and XXI., *Palestine and Syria*.—The Holy Land has of late years received so much the attention of geographers, that the maps of it have quite a different aspect from those which formerly appeared. The verification of a large number of places, and the discovery of numerous others, men-

tioned in the Scriptures, afford us a much clearer knowledge of the country than we have hitherto possessed. We have availed ourselves of the best authorities, and believe that the maps give a tolerably faithful picture of the countries they represent.

Map XXII., *Armenia, Mesopotamia, Babylonia, &c.*—The rivers Euphrates and Tigris have lately been surveyed, and, from a comparison with ancient writings, we must suppose that their courses have, in many parts, greatly changed; and these changes we cannot, with our present knowledge, properly estimate. Many antiquities still remain, and testify to the ancient grandeur of these countries. These are all inserted, as far as could be ascertained.

Map XXIII., *Arabia.*—The descendants of Ishmael, the present occupiers of this country, so jealously guard and prevent the access of any foreigners to its interior, that we are obliged to fill up the want of direct knowledge with supposition. With its coast line we are well acquainted; but of the interior, with the exception of a few portions, we know nothing, except that information which is derived from doubtful authority.

Map XXIV., *Persia.*—The eastern part of this map, the region of Alexander's expedition, may be said to be undergoing a change in its comparative geography. The Affghan war, conducted by Great Britain, and the amount of information respecting the ancient and mediæval periods of Ariana which has been collected collaterally by those means, have afforded materials for remodelling its geography, both ancient and modern.

Map XXV., *India.*—We have represented, on this map of the extremity of the ancient known world, those principal features which are necessary to elucidate the geography. Any further notice of this would involve matters of history rather than geography, strictly so called.

The *Index*, which terminates the work, gives the position of every place mentioned in the Atlas. By the latitudes and longitudes attached, any place may be readily found.

The modern names, indicated in *Italics*, which are attached to some of the ancient designations, show the *probable* synonyme; but, as stated in page v., it would be difficult to indicate there the degree of authenticity or exactness of the place mentioned. A large proportion may be taken as actually identified; of the rest, it must be left to more voluminous works to decide.

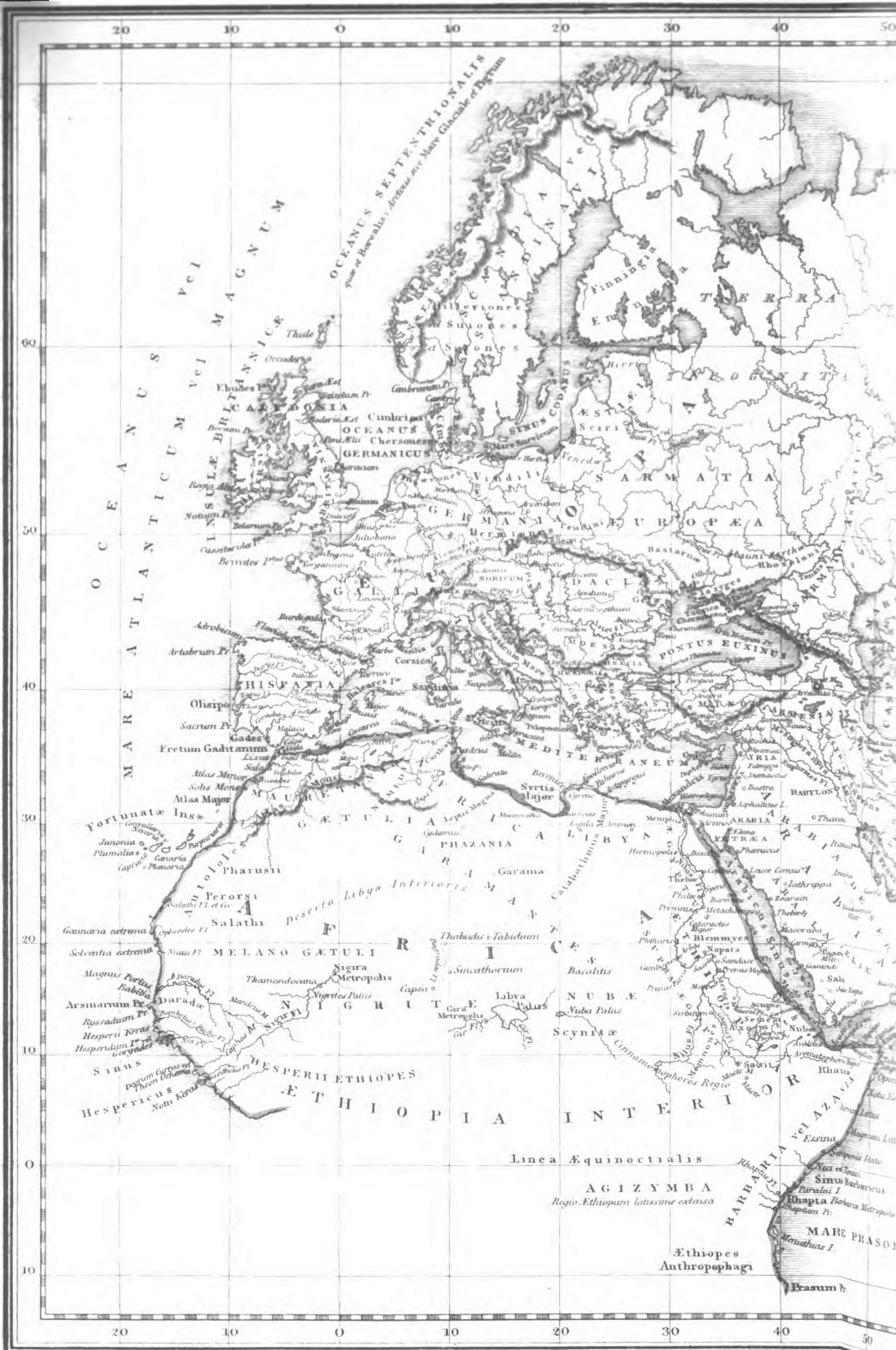
Our MODERN ATLAS, a companion to the present work, will afford the means of comparison between the ancient and modern world; and although the maps in each may not represent exactly the same extent of country, nor each country on the same scale, which is necessarily the case from the different amount of political importance of these in different ages, they will be sufficient to elucidate each other.

The positions in this Ancient Atlas are given according to the situation of the places in the maps; and the longitudes are reckoned east and west of the meridian of Greenwich. The difference of longitude, and the mode of ascertaining it, are described in the Introduction to the Modern Atlas.

The ancient first meridian was the longitude of *Ferro*, or *Hierro*, the westernmost of the Fortunate Isles, the present *Canaries*. This is 18 degrees west of Greenwich (strictly 18° 10'). Therefore, where the place is east of Greenwich, by adding 18 degrees to the longitude, will give that from *Ferro*: thus, Rome (Map IV.) is in longitude 12° 27' E.; increased 18°, gives 30° 27' for the longitude from *Ferro*. But if the longitude is west of Greenwich, it must be subtracted from 18°: thus Sacrum Prom., *Cape St. Vincent*, in Spain, (Map XVI.), is 8° 59' west, which, taken from 18°, is 9° 1' longitude from *Ferro*.





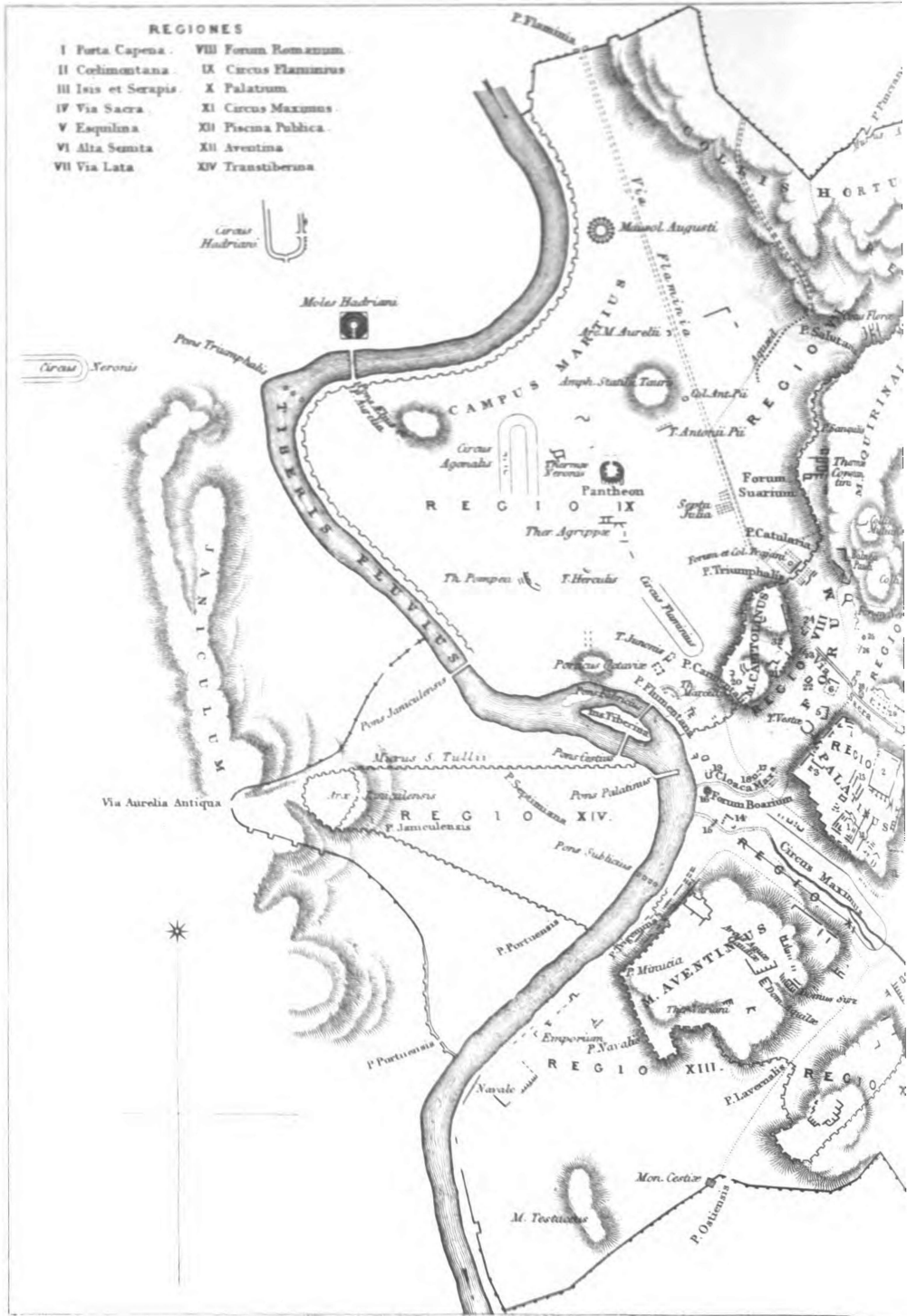


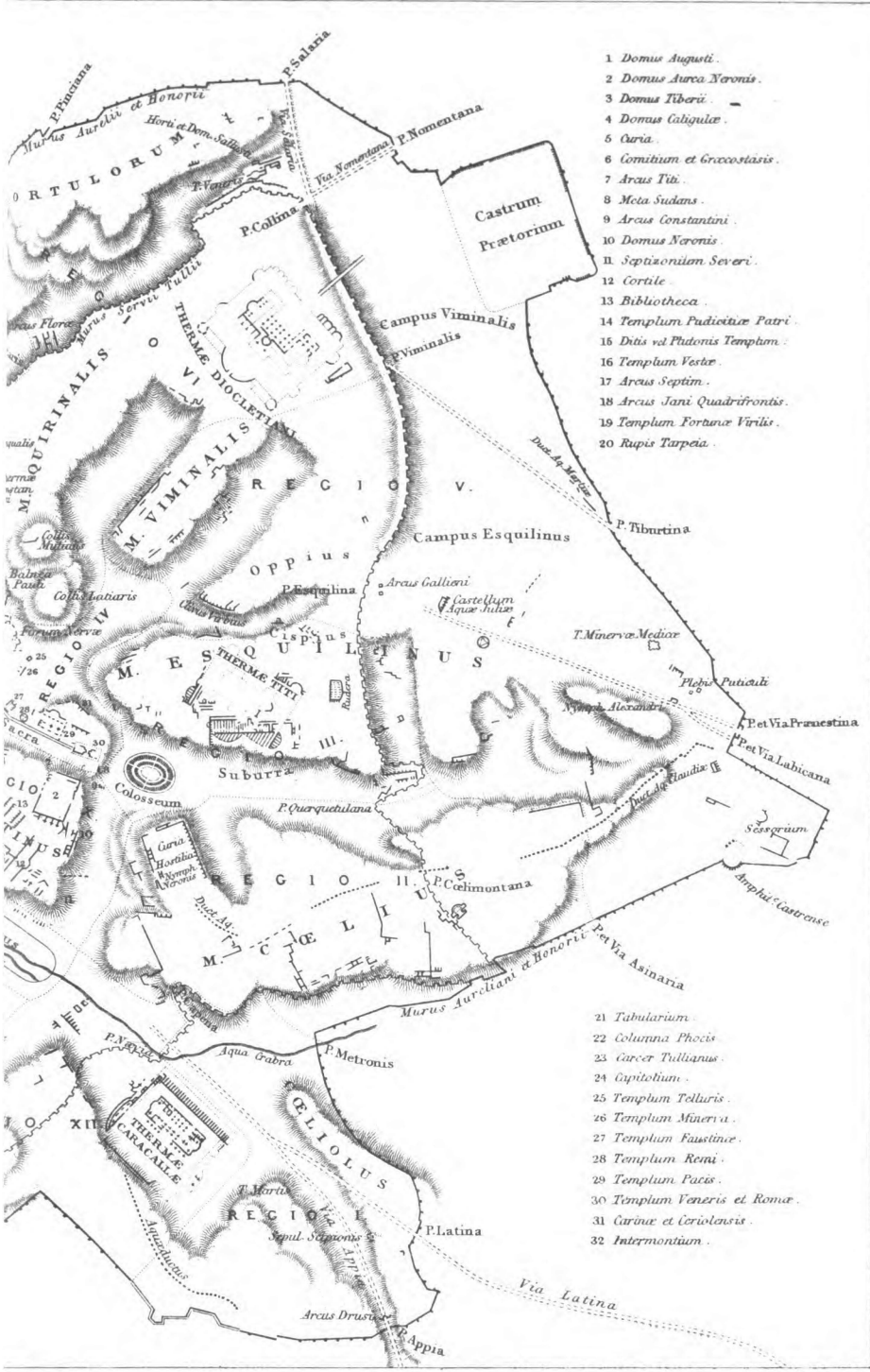
# ORBIS VETERIBUS NOTUS.











- 1 Domus Augusti.
- 2 Domus Arcae Neronis.
- 3 Domus Tiberii.
- 4 Domus Caligulae.
- 5 Curia.
- 6 Comitium et Graecostasis.
- 7 Arcus Tiberii.
- 8 Meta Sudans.
- 9 Arcus Constantini.
- 10 Domus Neronis.
- 11 Septizonium Severi.
- 12 Cortile.
- 13 Bibliotheca.
- 14 Templum Pudicitiae Patris.
- 16 Dis et Plutonis Templum.
- 16 Templum Vestae.
- 17 Arcus Septimii.
- 18 Arcus Jani Quadrifrons.
- 19 Templum Fortunae Virilis.
- 20 Rupis Tarpeia.

- 21 Tabularium.
- 22 Columna Phocis.
- 23 Carcer Tullianus.
- 24 Cypitium.
- 25 Templum Telluris.
- 26 Templum Minerva.
- 27 Templum Faustinae.
- 28 Templum Romae.
- 29 Templum Pacis.
- 30 Templum Veneris et Romae.
- 31 Carinae et Ceriolensis.
- 32 Intermentium.

100 200 300 400 500 Passus. 500 0 1000 2000 Pades.









**ITALIA**  
**SEPTENTRIONALIS**

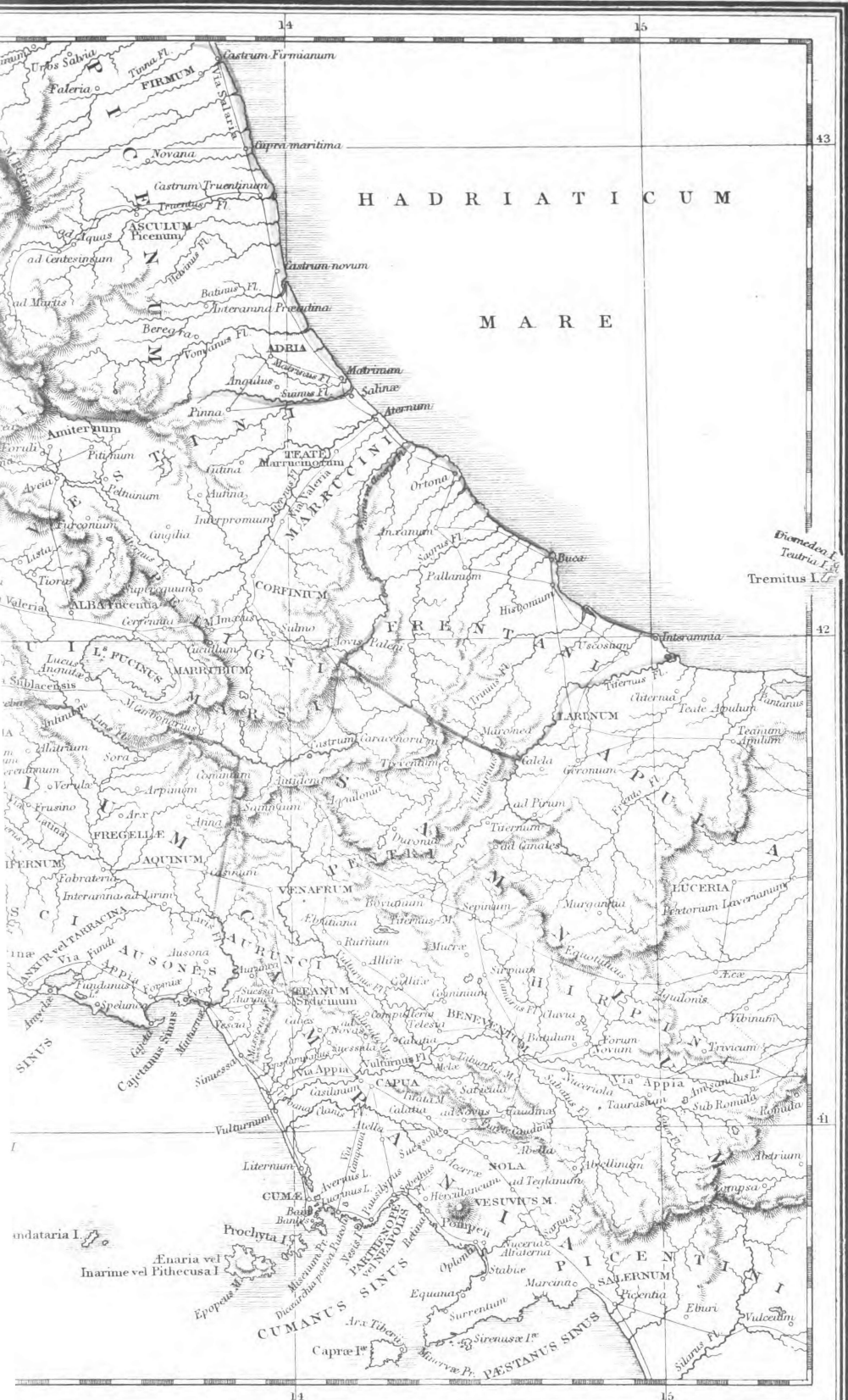










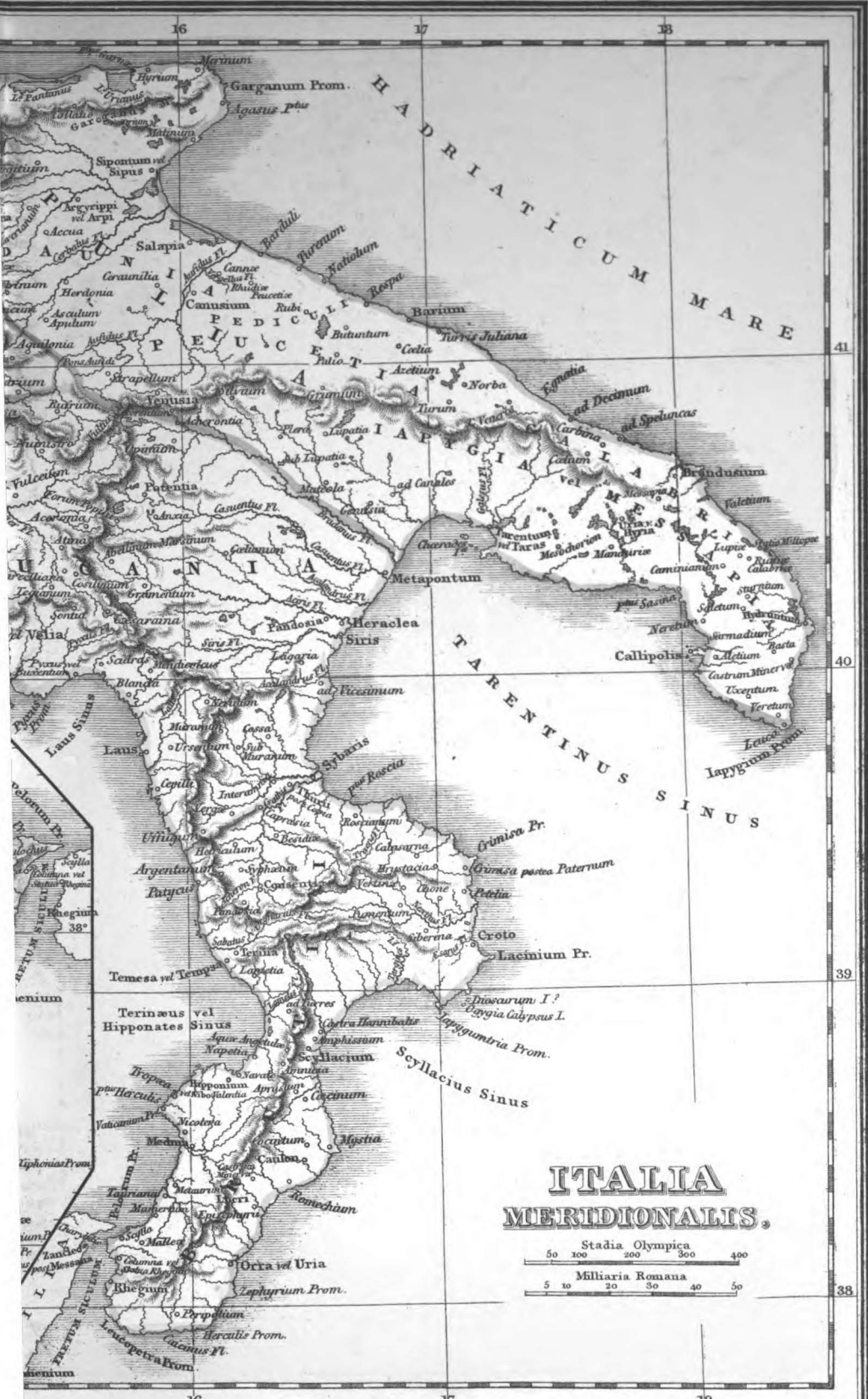











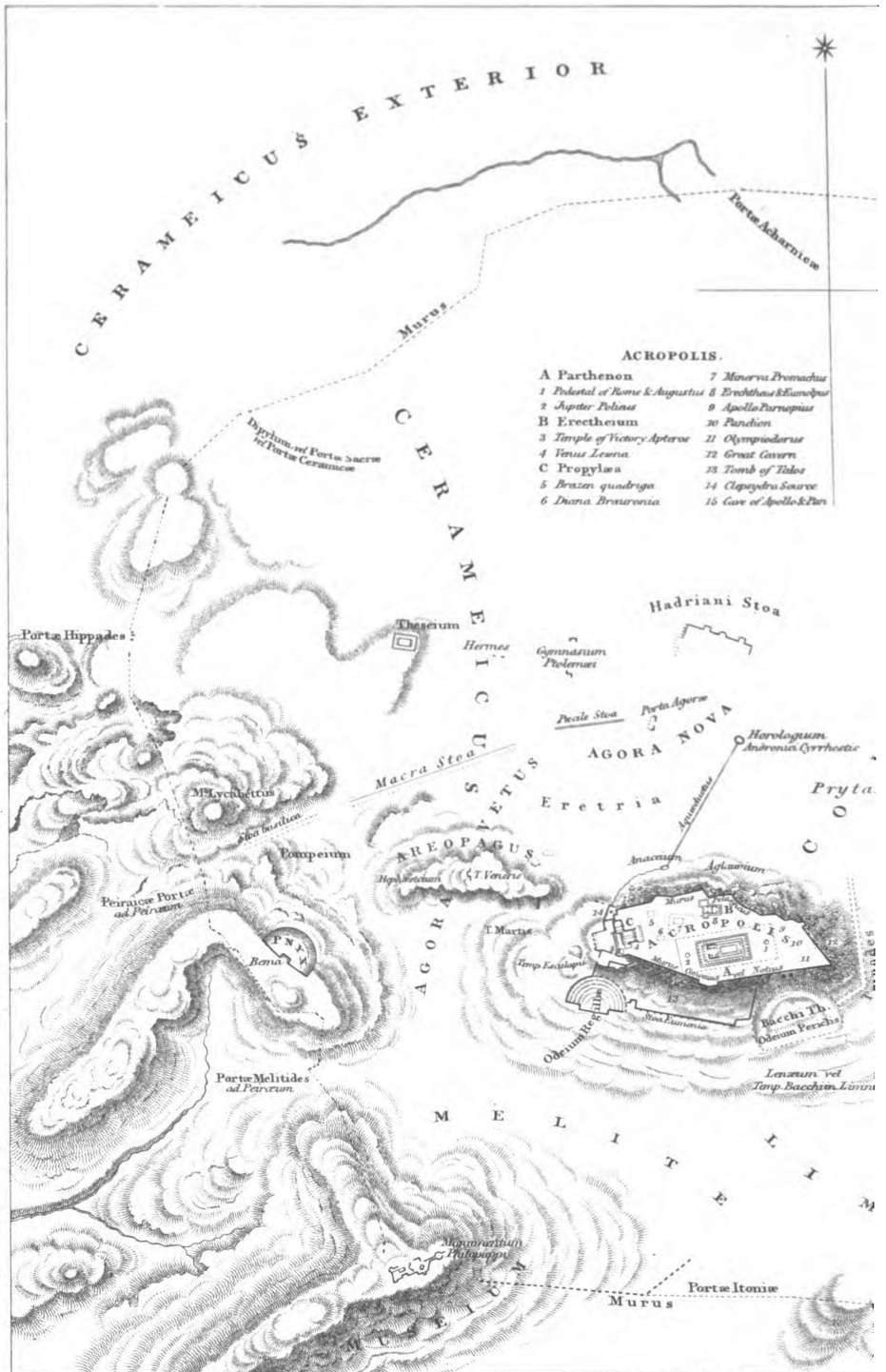


# ITALIA MERIDIONALIS.





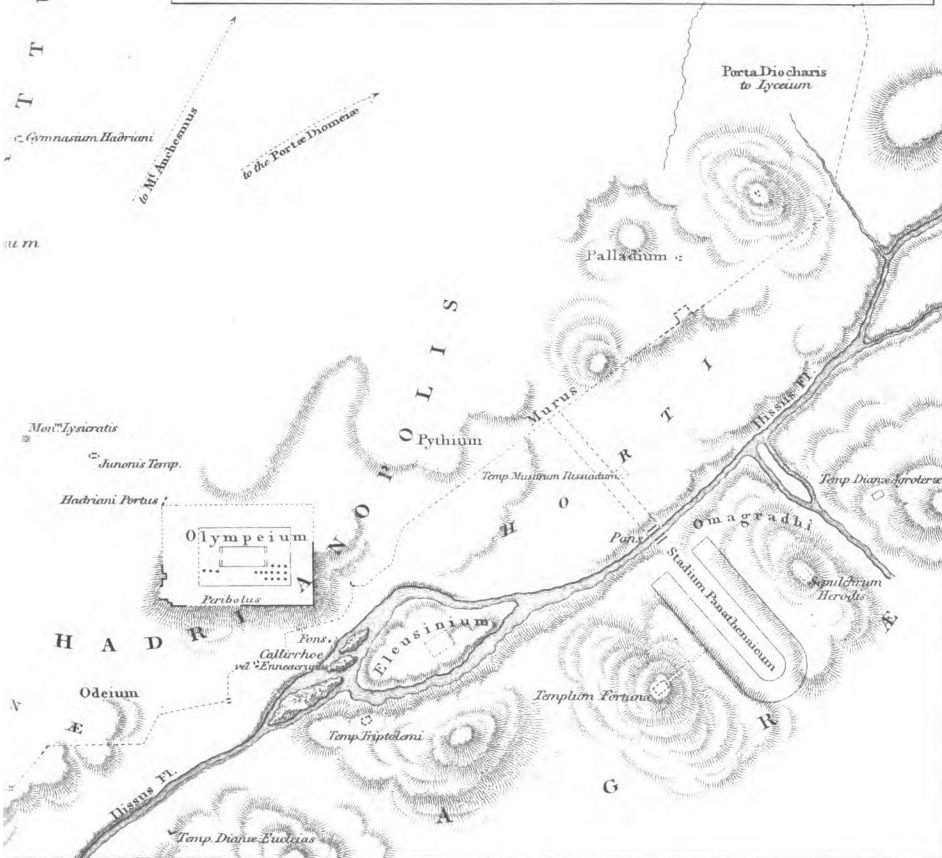
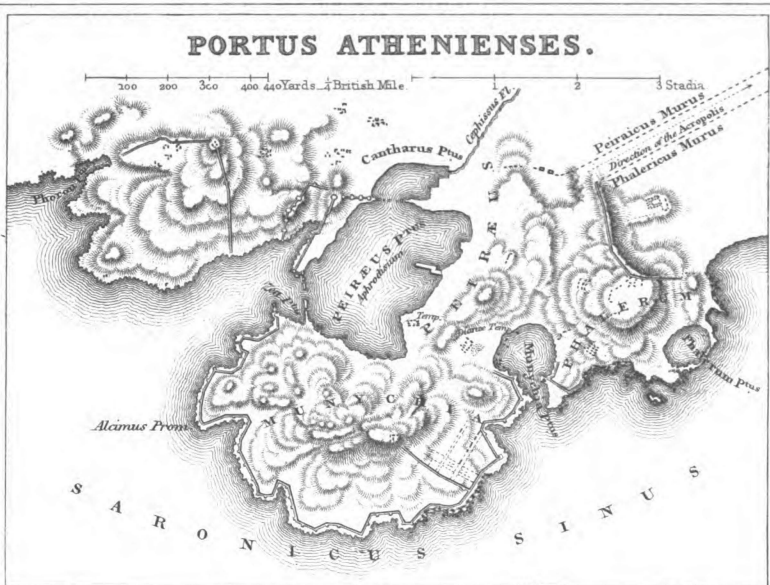




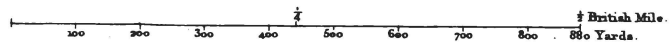
- ACROPOLIS.**
- |                             |                           |
|-----------------------------|---------------------------|
| A Parthenon                 | 7 Minerva Promachus       |
| 1 Palæta of Rome & Augustus | 8 Erechthous & Eleutheros |
| 2 Jupiter Polieus           | 9 Apollo Parnepius        |
| B Erechtheum                | 10 Pandion                |
| 3 Temple of Victory Apteros | 11 Olympiodoros           |
| 4 Venus Leuca               | 12 Great Cavern           |
| C Propylæa                  | 13 Tomb of Theseus        |
| 5 Brazen quadriga           | 14 Cleopatra Saurice      |
| 6 Diana Brauronia           | 15 Cave of Apollo & Pan   |

1 2 3 4 Stadia.

LONDON. PUBLISH



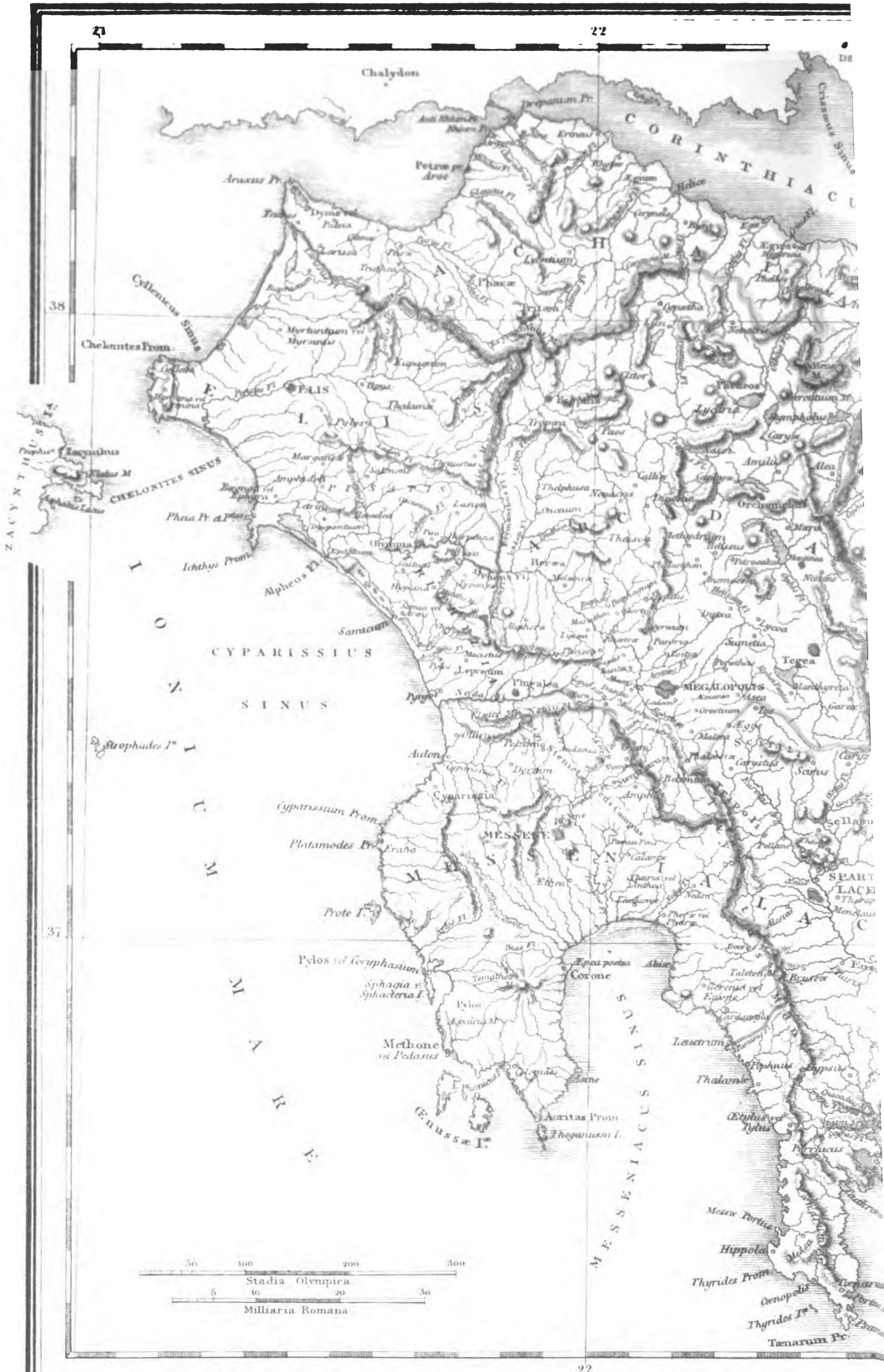
Alex<sup>r</sup> Finlay













**PELOPONNESUS  
ET ATTICA.**







22

23

# ÆCIA TRIONALIS.

200 300  
Milia Olympica.  
10 20 30  
Milia Romana.



22

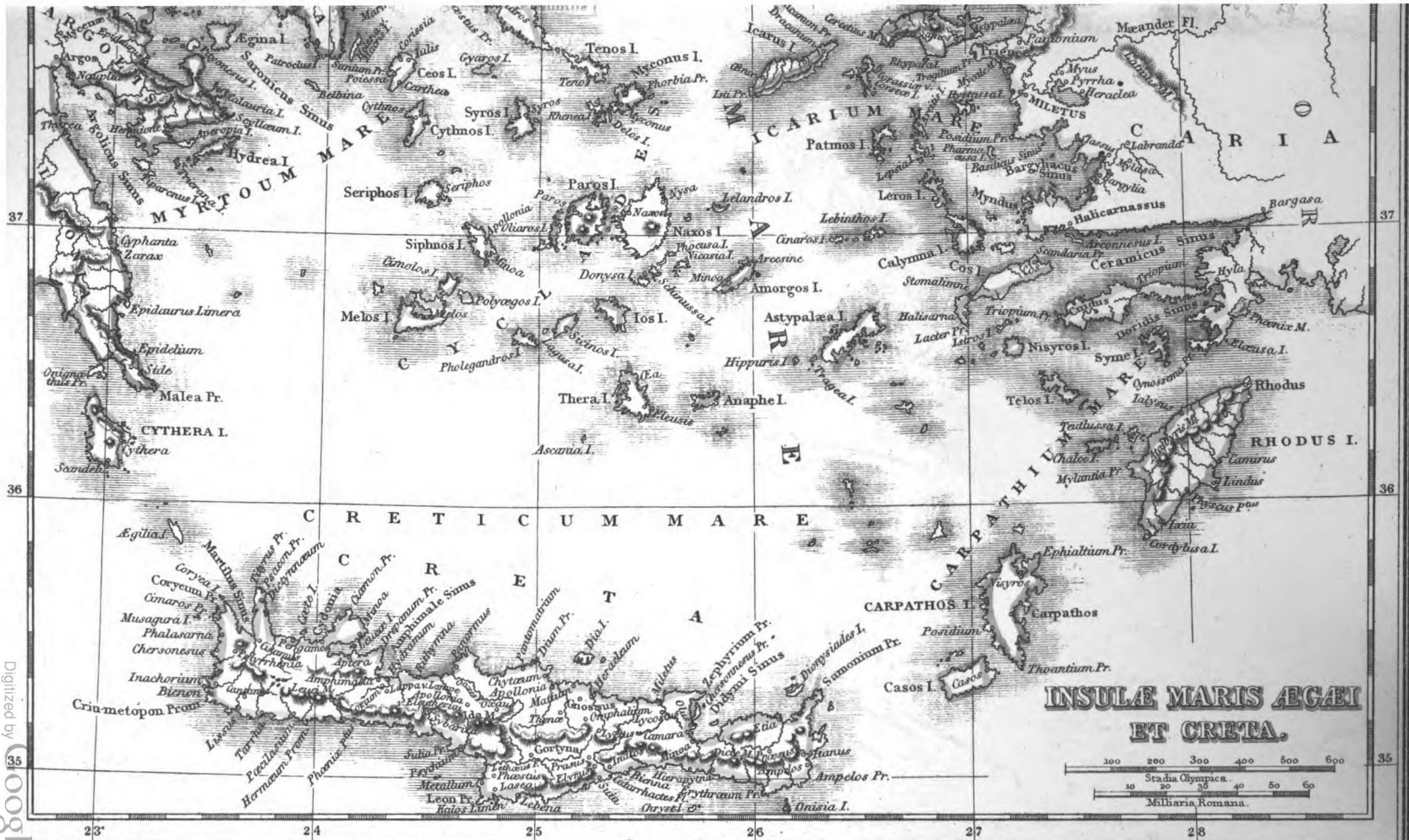
23





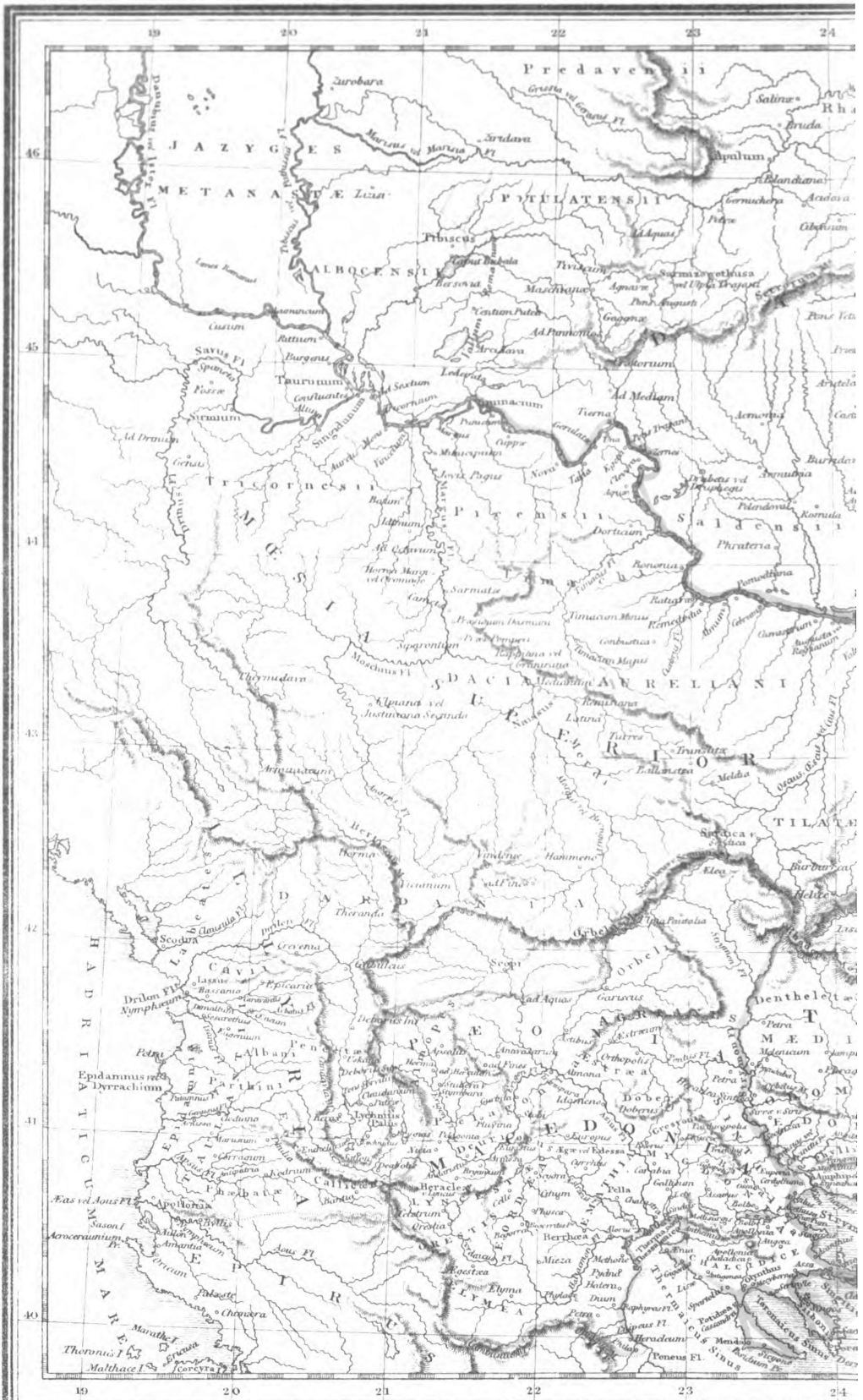












25 26 27 28 29

46

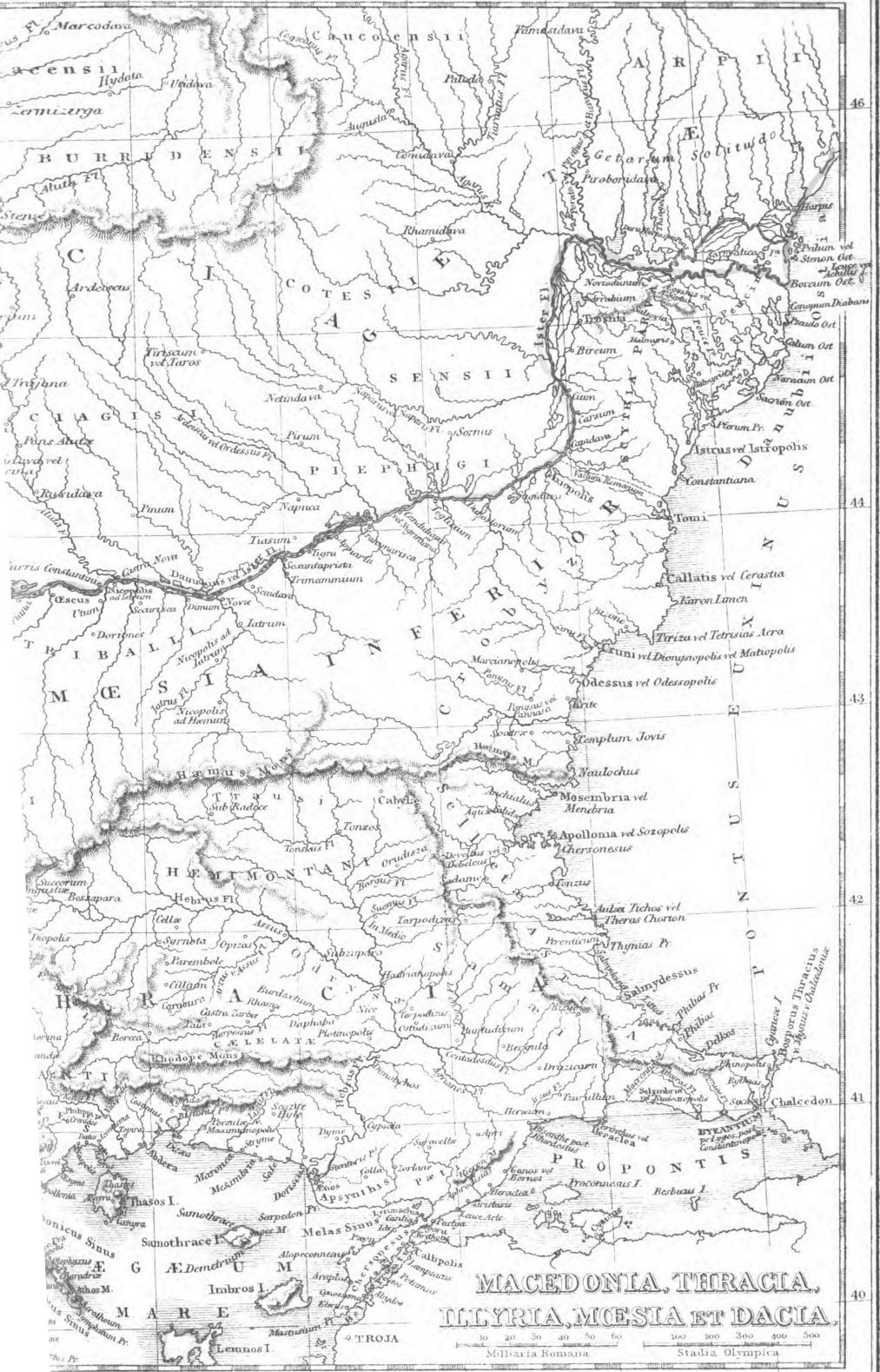
44

43

42

41

40



**MACEDONIA, THRACIA,  
ILLYRIA, MOESIA ET DACIA.**

10 20 30 40 50 60 100 200 300 400 500  
Milliaria Romana Stadia Olympica

25 26 27 28 29



















LONDON. PUBLISHED BY W. TEGG, & CO

Alex<sup>r</sup> Findlay.







# GALLIA.

Stadia Olympica  
100 200 300 400 500 600 700 800 900 1000

Milliaria Romana  
10 20 30 40 50 60 70 80 90 100



Digitized by Google



# GALLIA.

Stadia Olympica  
100 200 300 400 500 600 700 800 900 1000

Milliaris Romanae  
10 20 30 40 50 60 70 80 90 100



46

PROVINCE GALLIE

BELGICA

I Belgica Prima

II Belgica Secunda

III Germania Prima vel Superior

IV Germania Secunda vel Inferior

V Maxima Sequanorum

LUGDUNENSIS

VI Lugdunensis Prima

VII Lugdunensis Secunda

VIII Lugdunensis Tertia

IX Lugdun. quarta vel Senonia

AQUITANIA

X Aquitania Prima

XI Aquitania Secunda

XII Novempopulana

NARBONENSIS

XIII Narbonensis Prima

XIV Narbonensis Secunda

XV Alpes Maritimæ

XVI Viennensis

XVII Alpes Graiæ et Penninæ

45

44

43

42











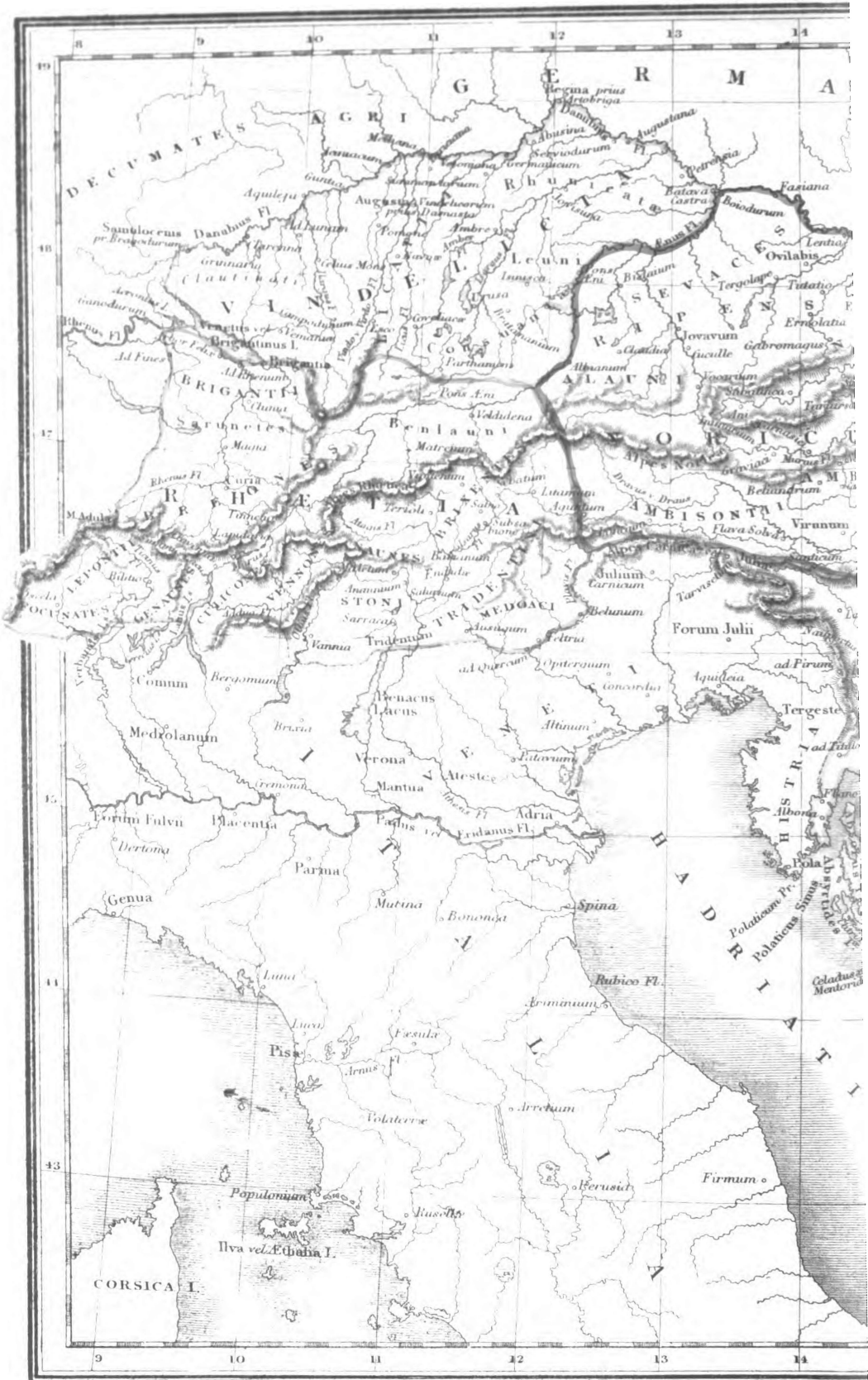
**ANIA.**

600 700 800 900 1000  
 mpaica  
 60 70 80 90 100  
 omana.









# VINDELICIA, NORICUM, RHAETIA, PANNONIA ET ILLYRICUM.



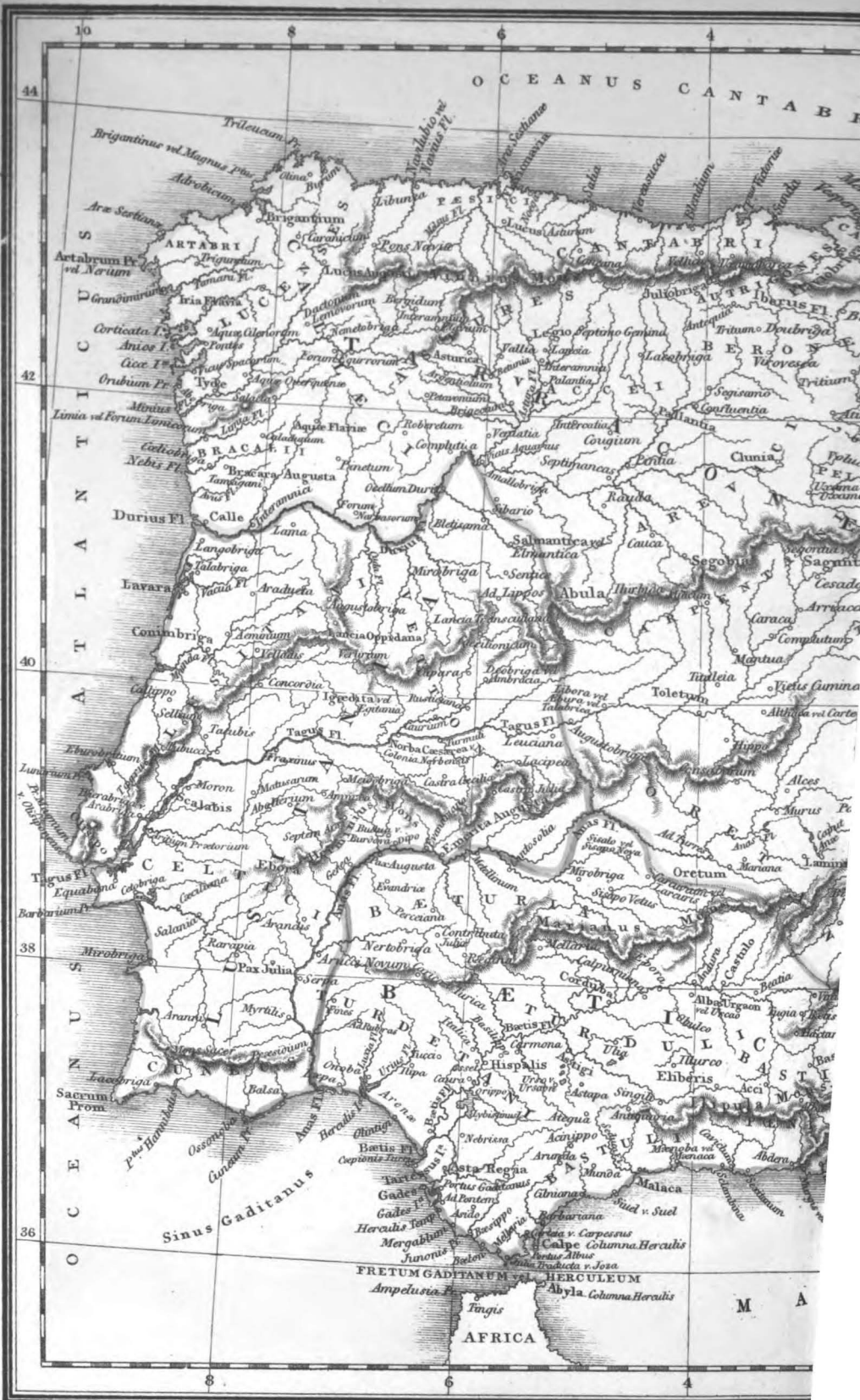








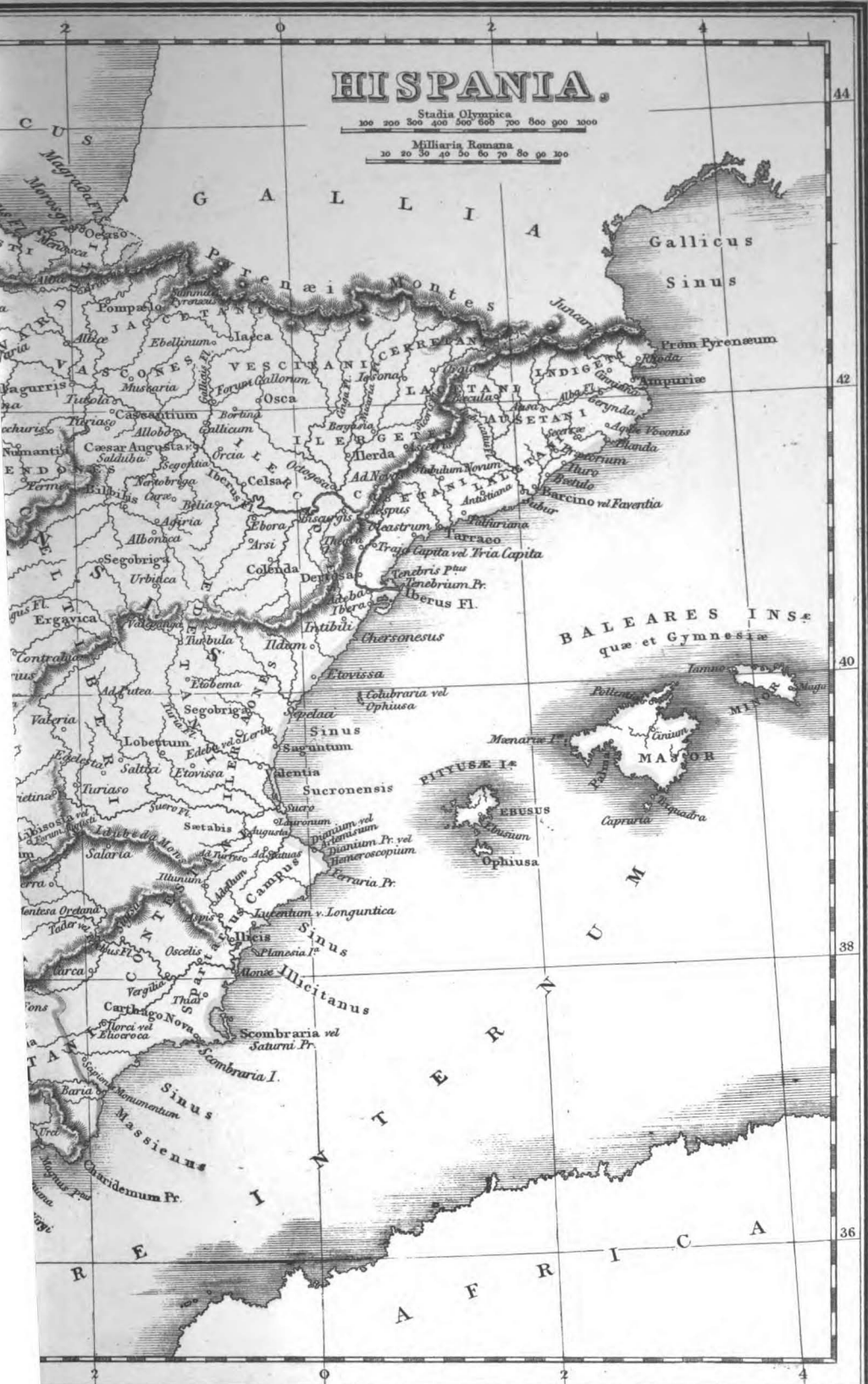




# HISPANIA.

Stadia Olympica  
100 200 300 400 500 600 700 800 900 1000

Milliaris Romana  
20 30 40 50 60 70 80 90 100

























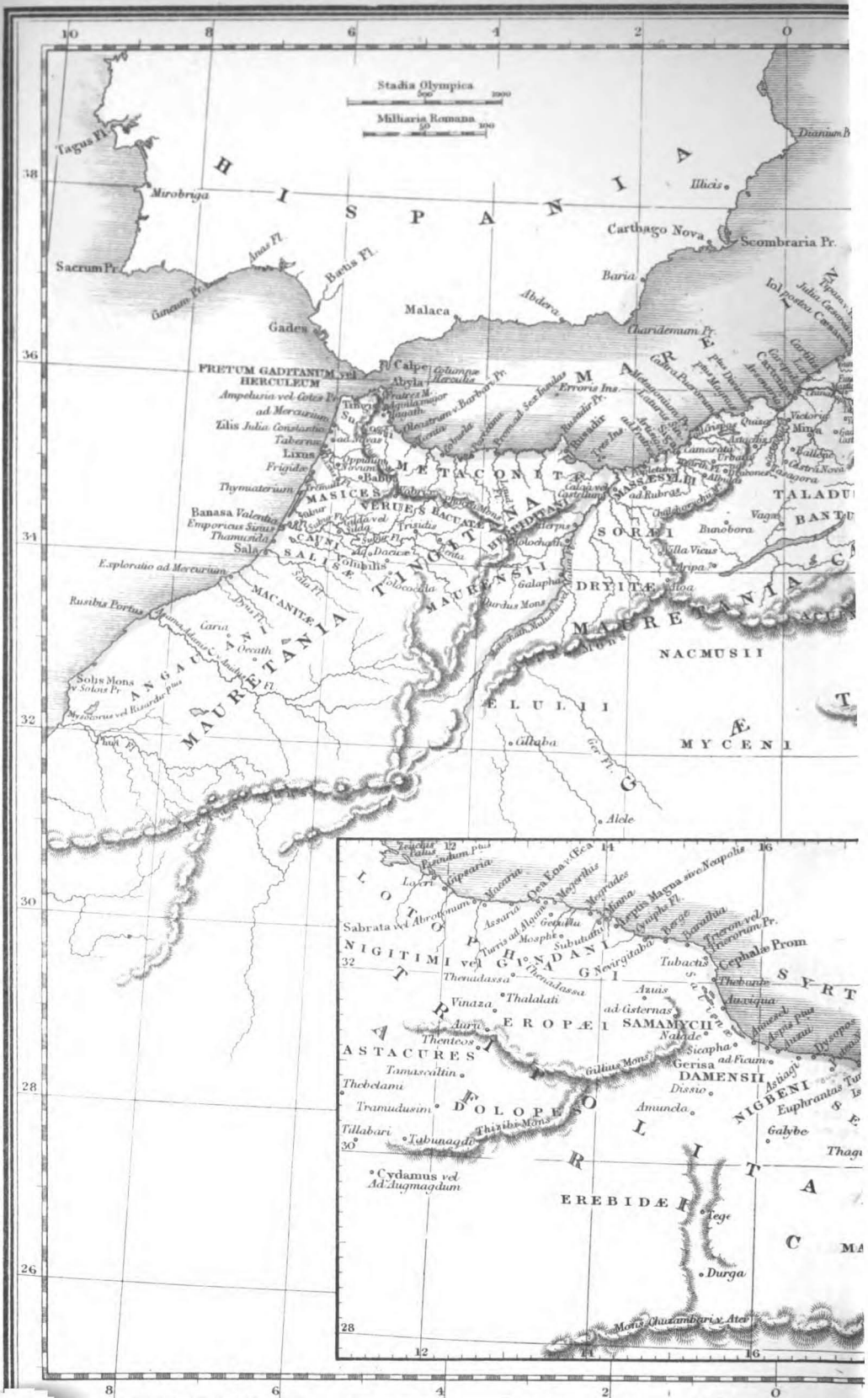




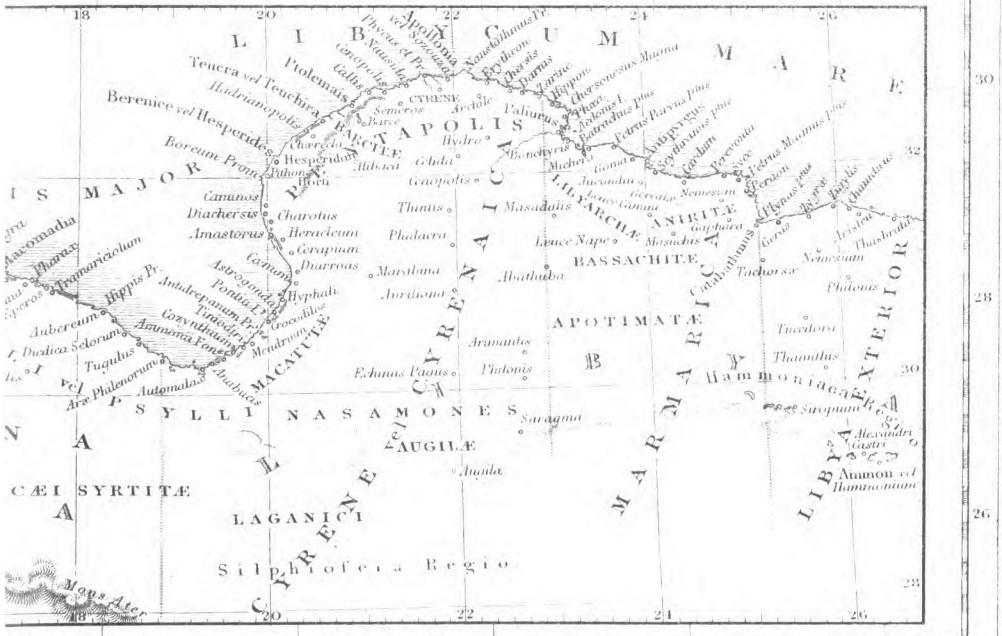








# AFRICA SEPTENTRIONALIS.















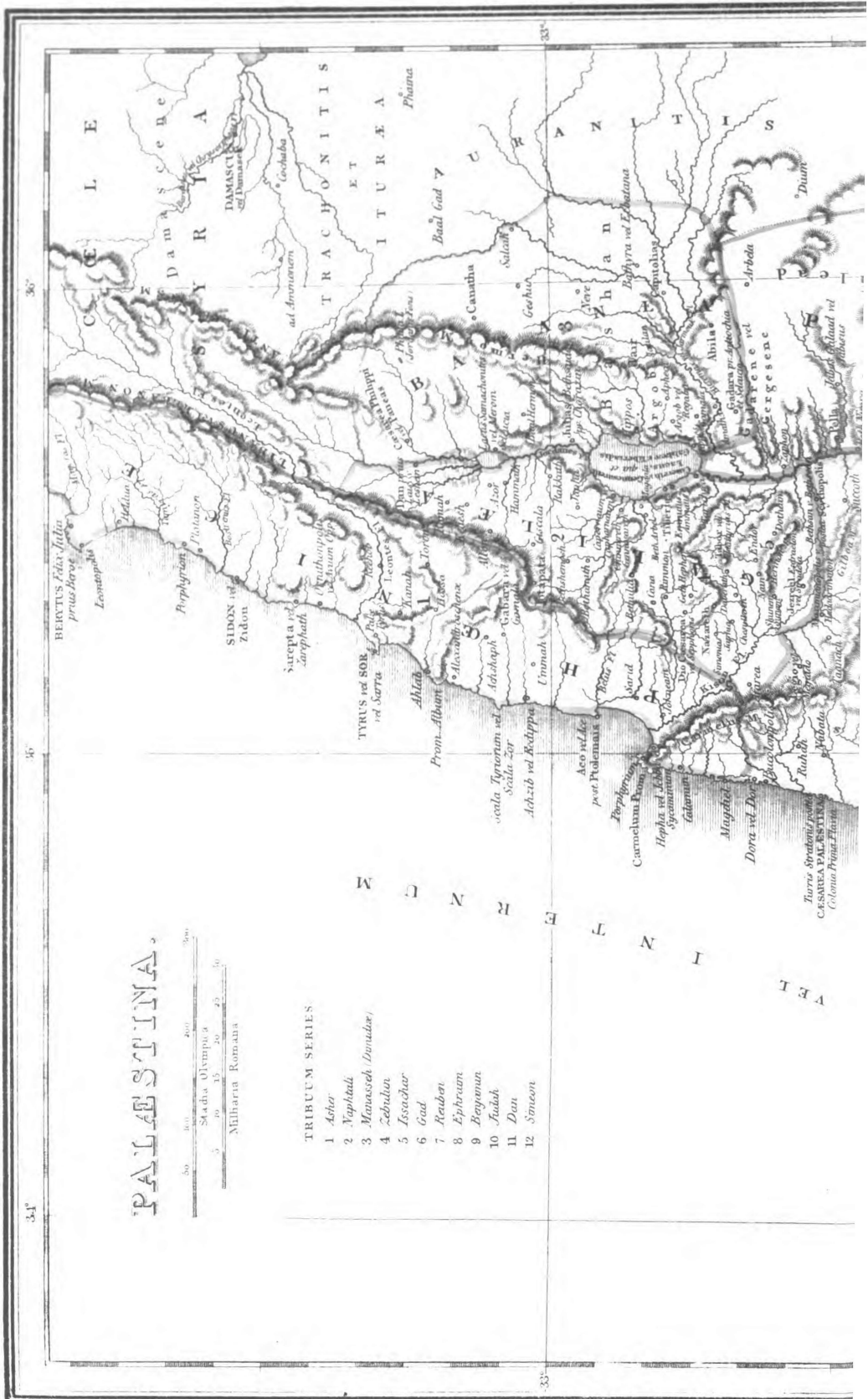












# PALÆSTINA.



## TRIBUUM SERIES

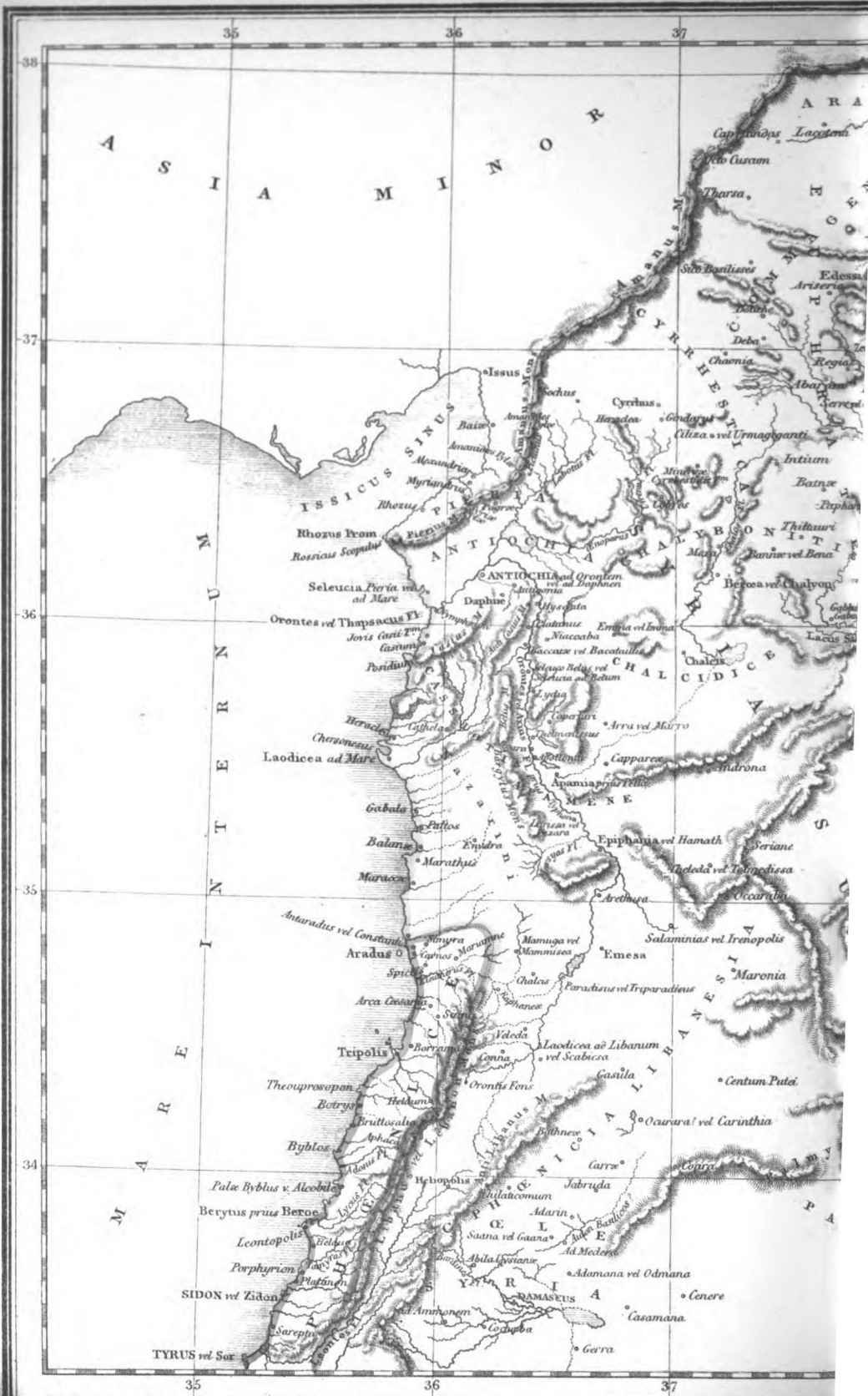
- 1 Acher
- 2 Naphthali
- 3 Manasseh (Dunadar)
- 4 Zabulon
- 5 Issachar
- 6 Gad
- 7 Reuben
- 8 Ephraim
- 9 Benjamin
- 10 Judah
- 11 Dan
- 12 Simeon



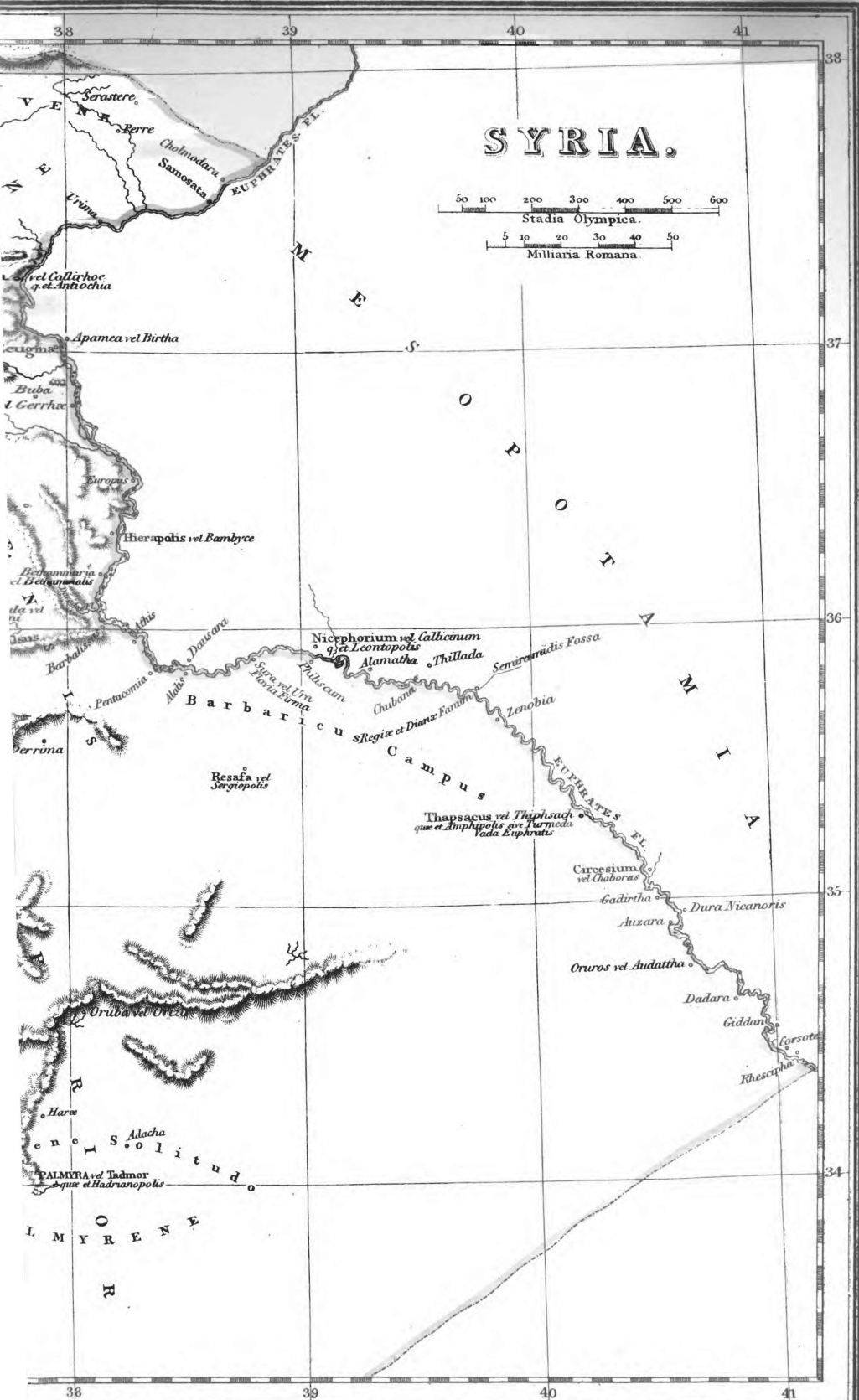







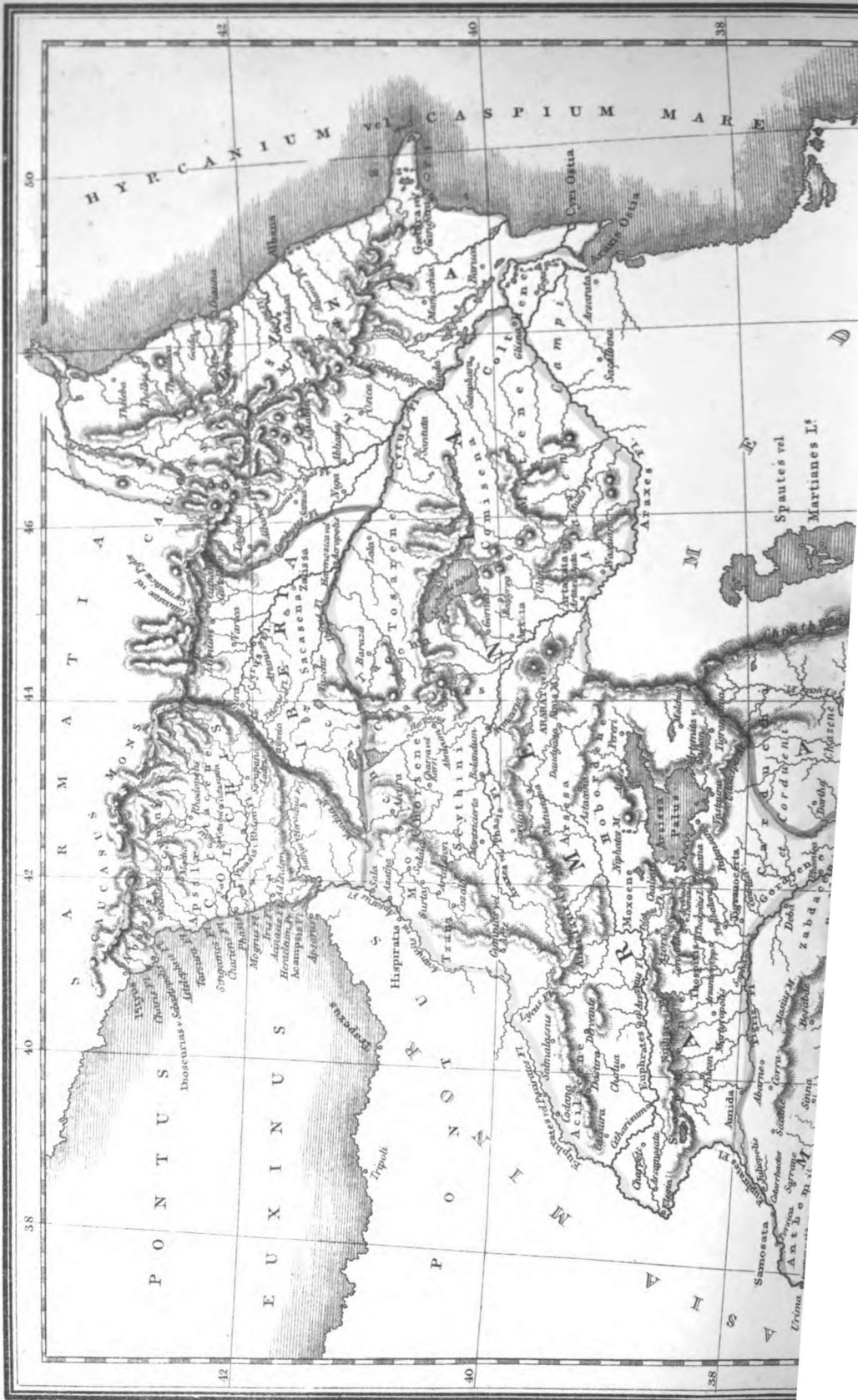


# SYRIA.











**ARMENIA, MESOPOTAMIA,  
ASSYRIA ET BABYLONIA.**







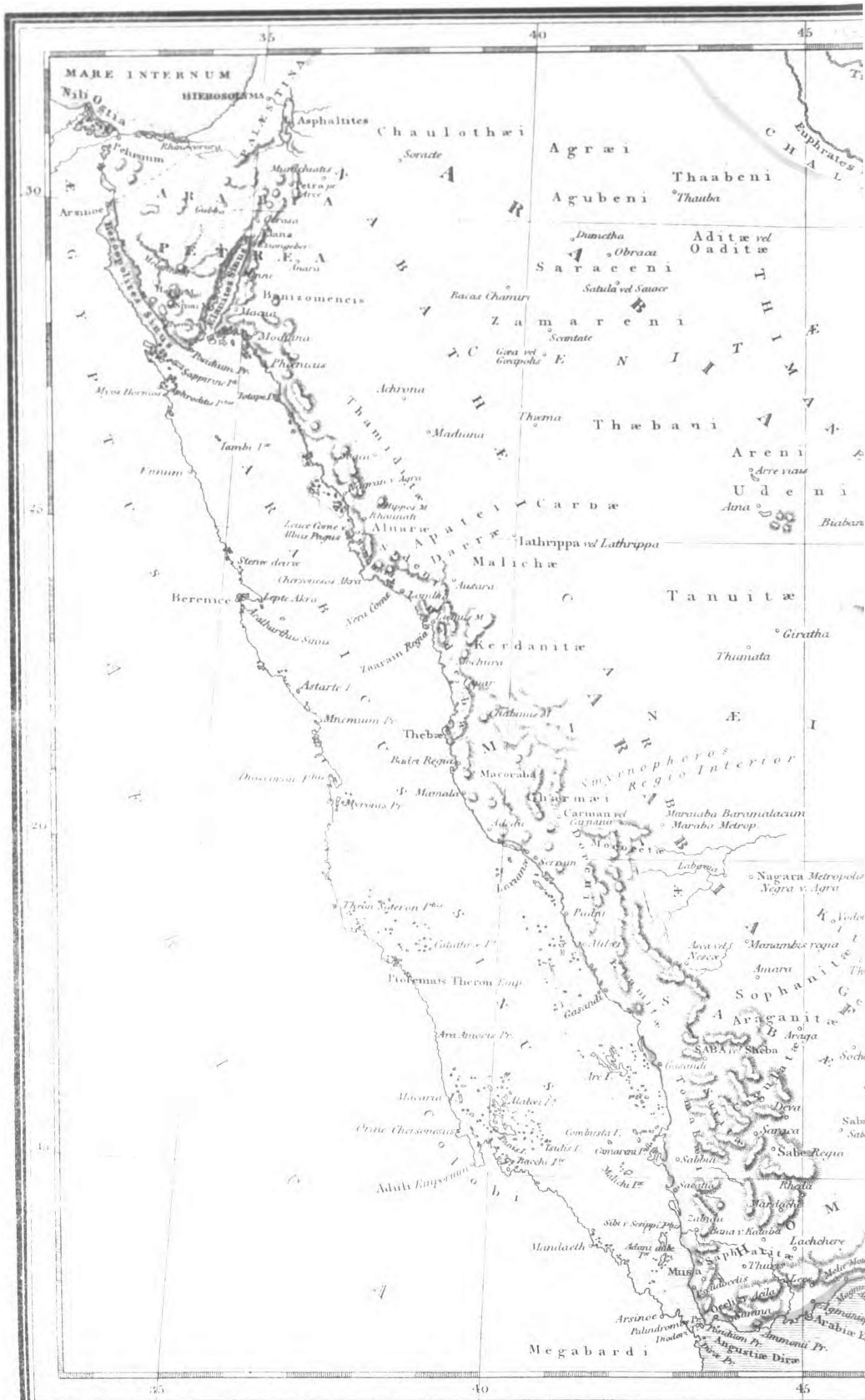
LONDON, PUBLISHED BY W. LEECH & CO.

Alex<sup>r</sup> Fug<sup>r</sup>











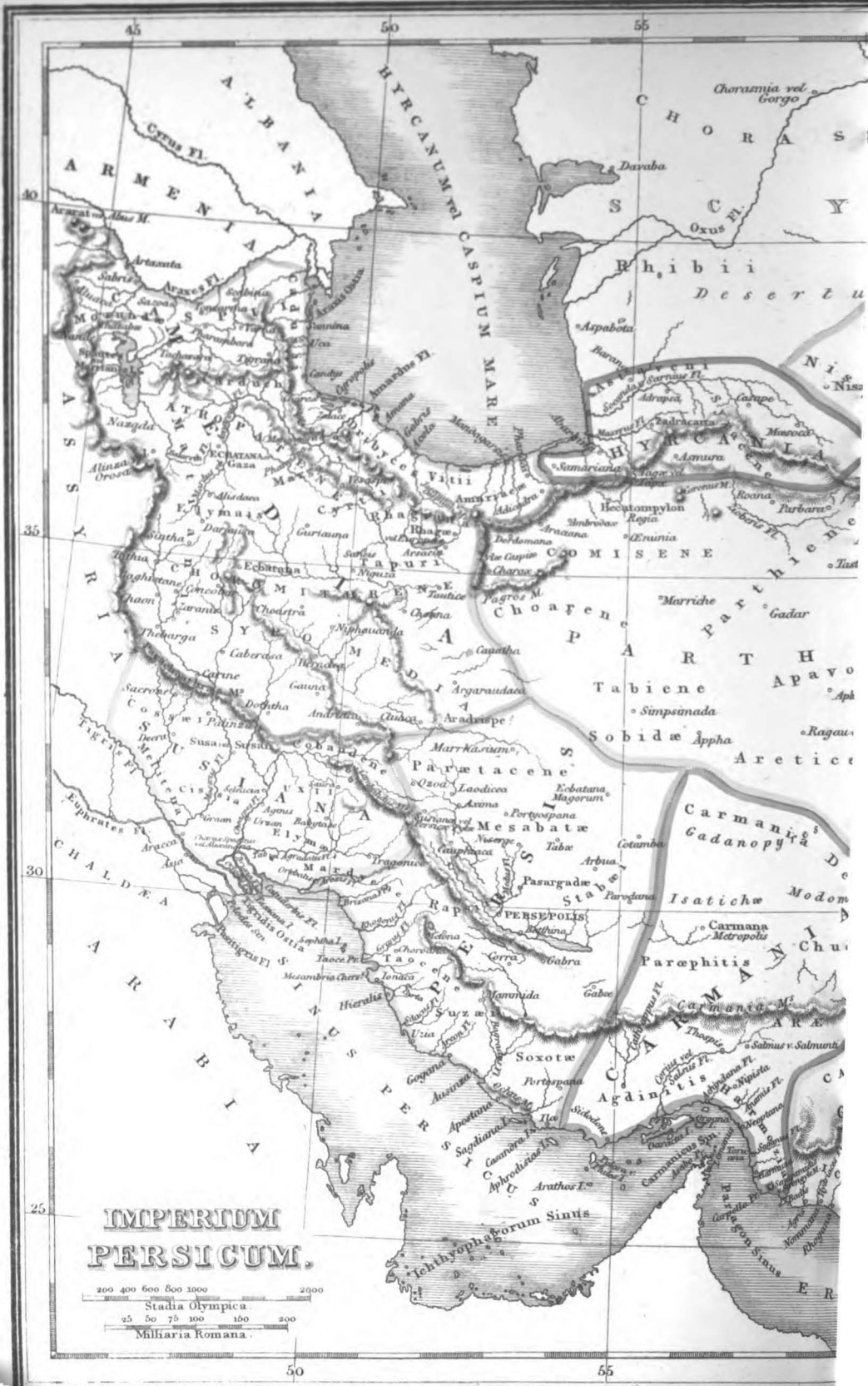






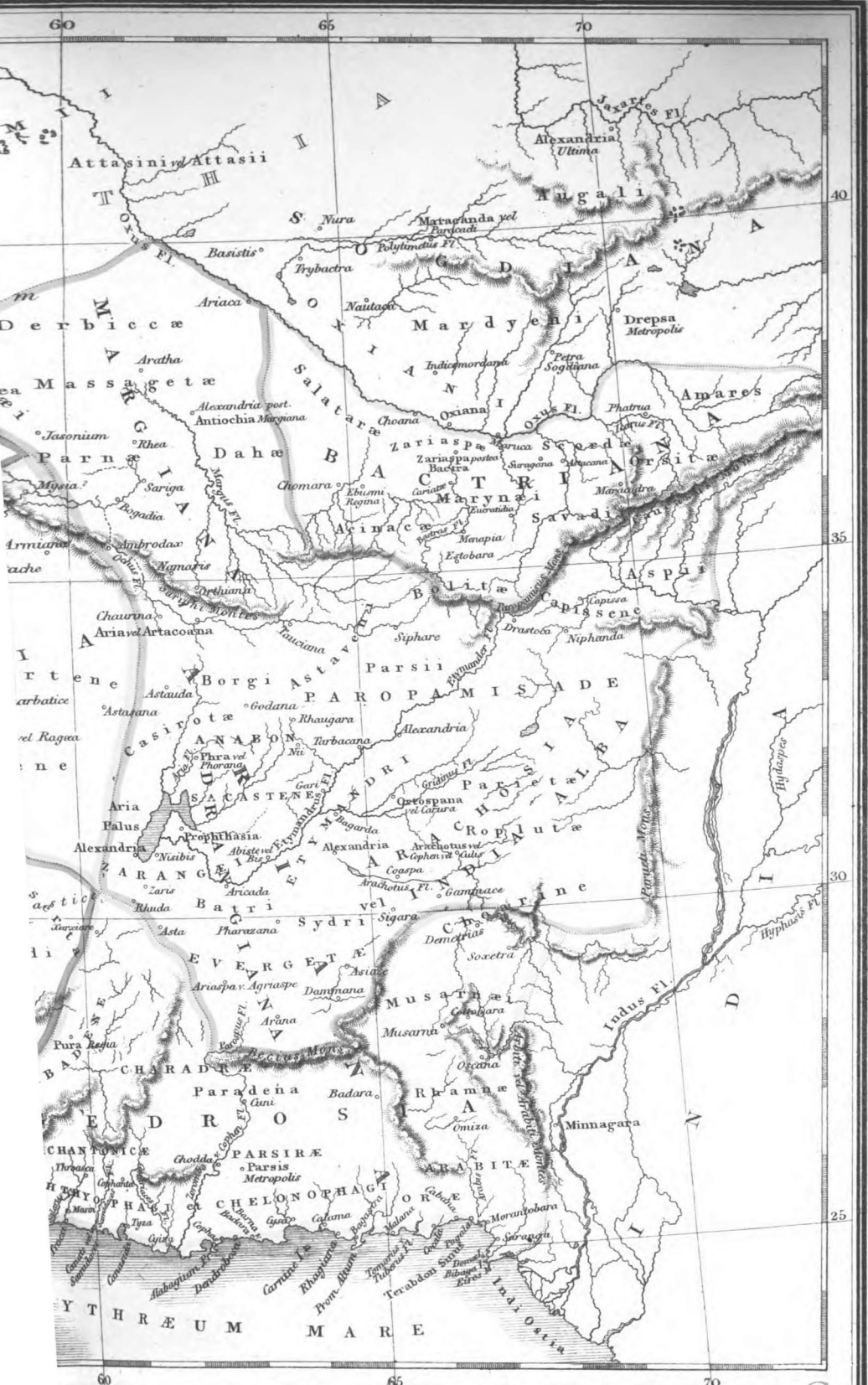






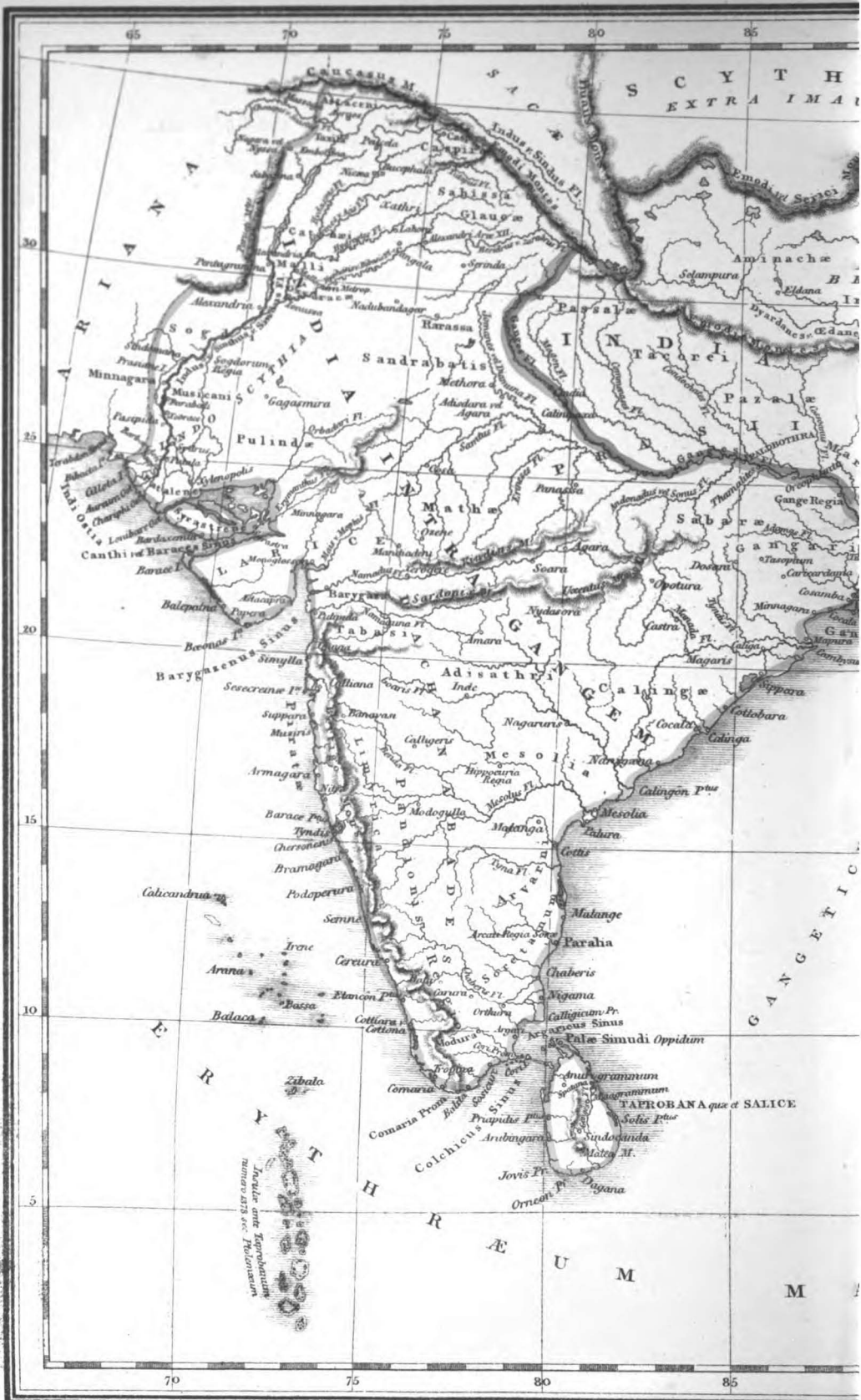
**IMPERIUM  
PERSICUM.**

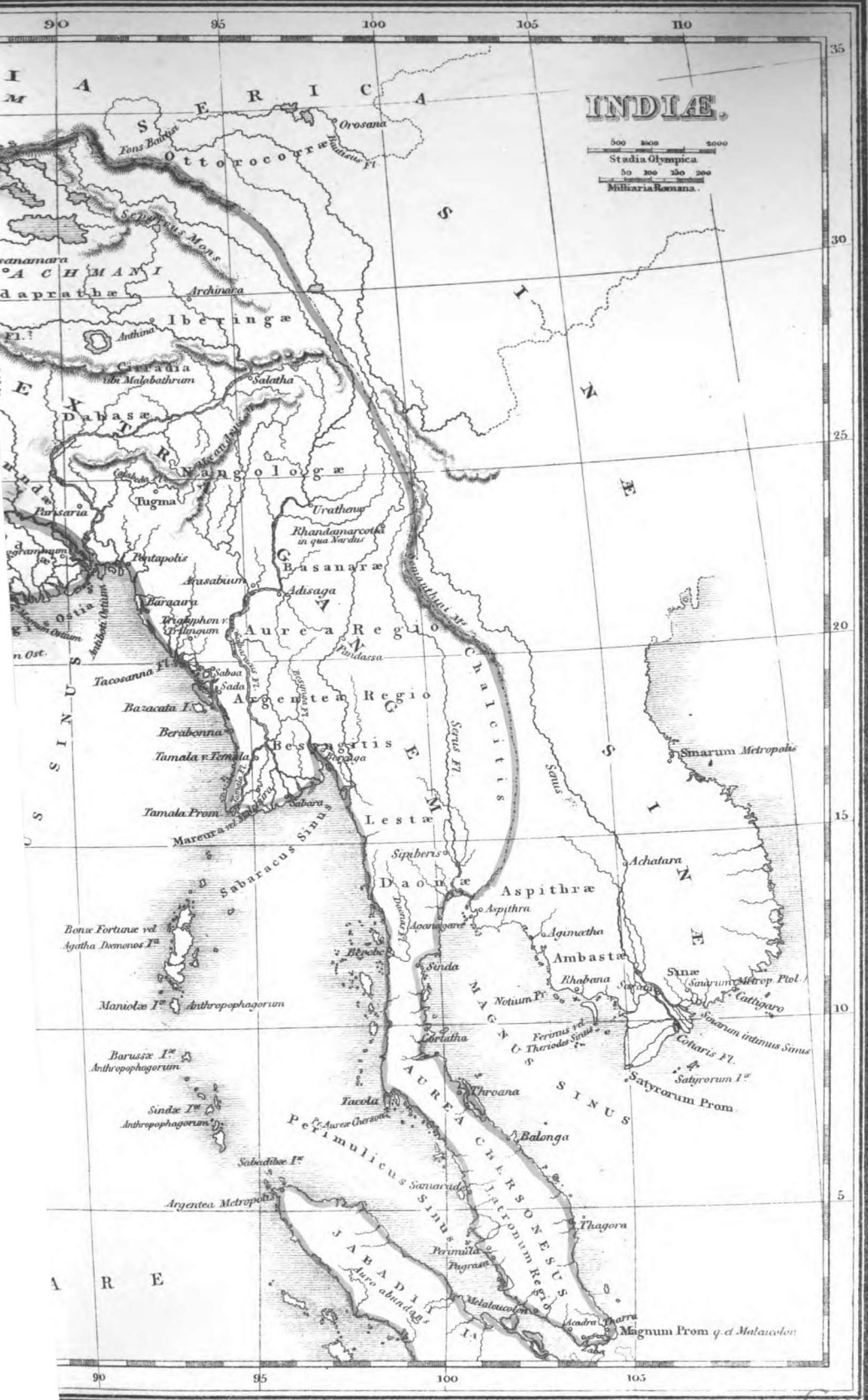
200 400 600 800 1000 2000  
Stadia Olympica  
25 50 75 100 150 200  
Milliarum Romana.











**INDIAE.**

500 1000 2000  
Stadia Olympica

50 100 150 200  
Milliarum Romana.



# INDEX

TO

## FINDLAY'S CLASSICAL ATLAS FOR ANCIENT GEOGRAPHY.

The names of any place given in the ATLAS may be found by means of the Latitude and Longitude attached to the names in this Index.

The Longitudes, as in Modern Geography, are reckoned from the Meridian of Greenwich.

The ascertained or probable Modern Sites are marked in the Index in *Italics*,—thus, *Aisne*.

• Signifies People, Tribe, or District.      Aq. Aquæ.      I. Is., Insula, Insule.      Ost. Ostium, Ostia.      Pa. Palus.

Est. Estuarium.      Fl. Flumen, Fluvius.      L. Lacus.      P. Portus.      S. Sinus.

Pr. Promontorium.      T. Templum.

N. North, S. South Latitude; E. East, W. West Longitude.

Place.	Lat.	Long.	No. of Map.	Place.	Lat.	Long.	No. of Map.	Place.	Lat.	Long.	No. of Map.
æona Fl., <i>Aisne</i>	49 26 N	4 0 E	13	Abydos <i>Chanak Kaleh</i>	40 12 N	26 28 E	19	Acimincum, <i>Peterwarduin</i>	45 18 N	19 55 E	10
baccorum, <i>Tripoli</i>	38 1 N	15 8 E	5	Abyla Pr.	35 54 N	5 20 W	17	*Acinasis	35 40 N	65 0 E	24
bæ, <i>Beaccho</i>	38 35 N	22 56 E	8	Acacesium	37 23 N	22 3 E	7	Acinasis Fl.	41 48 N	41 46 E	22
b.allaba	54 54 N	2 50 W	11	Acadira	1 50 N	103 18 E	25	Acinippo, <i>Ronda</i>	36 53 N	5 1 W	16
ballo, <i>Avallon</i>	47 30 N	3 52 E	13	Acalandrus Fl., <i>Calandro</i>	40 0 N	16 25 E	5	Aciris Fl., <i>Agri</i>	40 14 N	16 27 E	5
barra	32 36 N	45 7 E	22	Acalandrus Fl., <i>Salandra</i>	40 13 N	16 40 E	5	Acis, vel Acesines Fl., <i>Chunab</i>	31 0 N	72 0 E	25
barara	36 51 N	37 46 E	21	Acampsis, vel Ap-sarusu Fl., <i>Tchoruk Su</i>	40 20 N	41 20 E	19	Acithis Fl., <i>Corbo</i>	37 32 N	13 0 E	5
barbina, <i>Astrabad</i>	36 50 N	54 24 E	24	Acamas Pr., <i>Arnaut</i>	11 50 N	51 12 E	23	Acitodunum	46 3 N	2 2 E	13
barium M.	32 0 N	36 0 E	20	Acarnania	38 40 N	21 10 E	8	Acmonia	44 44 N	23 30 E	10
barne	37 54 N	40 14 E	22	Acathartus Sinus	23 40 N	35 40 E	18	Acmonia	38 56 N	29 55 E	19
bas, vel Alazonus Fl., <i>Alazan</i>	41 20 N	46 35 E	22	Accaron, vel Ekron, <i>Akir</i>	31 50 N	34 51 E	20	Aco, vel Ptolemais, <i>Akka</i>	32 56 N	35 5 E	20
Abasci	42 52 N	41 25 E	22	Acci, <i>Guadiz</i>	37 20 N	3 19 W	16	Acola, <i>Towar</i>	36 40 N	51 0 E	24
bathuba	31 8 N	22 55 E	17	Acoua	41 26 N	15 28 E	6	Acontisma	40 57 N	24 36 E	10
Abaitis	39 23 N	28 30 E	19	Aceronia, <i>Brienza</i>	40 29 N	15 37 E	5	Acoris, <i>Metagara</i>	28 2 N	30 56 E	18
bdera	40 56 N	25 0 E	10	Acerre, <i>Gherra</i>	45 15 N	9 42 E	3	Acra Melæna, <i>C. Kara Bouroun</i>	41 9 N	29 50 E	19
bdera, <i>Adra</i>	36 46 N	3 0 W	16	Acerre, <i>Acerra</i>	40 57 N	14 24 E	4	Acragas, vel Agrig-entum, <i>Girgenti</i>	38 27 N	23 13 E	8
bet Mechohah	32 24 N	35 35 E	20	Acervo, <i>Scamobor</i>	45 54 N	15 0 E	15	Acragas, vel Agrig-entum Pr.	37 18 N	13 35 E	5
bella, <i>Avella</i>	40 58 N	14 36 E	4	Acesines, vel Acis Fl., <i>Chunab</i>	31 0 N	72 0 E	25	Acræthoum Pr.	40 6 N	24 22 E	9
bellinum, <i>Avellino</i>	40 55 N	14 46 E	4	Achæmènes	32 45 N	10 0 E	17	Acraia, <i>Kokinia</i>	36 48 N	22 49 E	7
bellinum Mari-cum, <i>Marsico Ve-tere</i>	40 23 N	15 43 E	5	*Achaia	38 8 N	22 0 E	7	Acrætas Pr., <i>Gallo</i>	36 43 N	21 54 E	7
bize, <i>P. Mandinia</i>	36 58 N	23 10 E	7	*Achaia Phthiotis	39 0 N	22 30 E	8	Acrocrænum Pr., <i>Linguetta, or Ka-raburnu</i>	40 26 N	19 15 E	10
bieta, <i>Walten</i>	47 49 N	19 9 E	15	Achalakia	34 5 N	42 17 E	22	Acro-Corinthus	37 53 N	22 53 E	7
bila, <i>Abil</i>	32 43 N	35 54 E	20	Achana Fl.	28 20 N	47 45 E	23	Acronius Lacus, <i>Untersee</i>	47 40 N	9 0 E	15
bila Lysiane	33 40 N	36 10 E	20	Acharnæ	38 4 N	23 43 E	7	Acropolis, vel Har-mosica	41 18 N	45 32 E	22
bilanum, <i>Waller</i>	49 0 N	13 45 E	21	Acharra	39 15 N	22 5 E	8	Acrurium M.	38 17 N	22 54 E	8
bissa	21 31 N	59 44 E	23	Achatara	14 12 N	105 10 E	25	Actium Pr., <i>P. d'Ac-cigualo</i>	40 15 N	24 10 E	9
bissa, vel Bis	30 50 N	63 17 E	24	Achatos Fl., <i>Drillo</i>	37 0 N	14 25 E	5	Actium	42 46 N	9 10 E	8
bliana, <i>Alalo</i>	41 14 N	46 42 E	22	Achelous Fl., <i>Aspro Potamo</i>	38 50 N	21 20 E	8	*Actium	38 57 N	20 46 E	8
bnicum	40 31 N	43 44 E	22	Acheron Fl.	37 36 N	21 43 E	7	*Acucens	33 30 N	1 0 E	17
bnoba M., <i>Black Forest and Oden Wald</i>	48 45 N	8 30 E	14	Acheron Fl., <i>Acron-ti</i>	39 20 N	16 15 E	5	Acumincum	45 15 N	19 55 E	10
bobriga, <i>Bayona</i>	42 4 N	8 50 W	16	Acheron Fl., <i>Suli</i>	39 20 N	20 40 E	8	Acunia	44 35 N	4 46 E	13
bolterium	39 11 N	7 35 W	16	Acheronia, <i>Acerenza</i>	40 49 N	15 59 E	5	Acunum	45 7 N	20 16 E	15
bona Fl.	51 25 N	2 25 W	11	Acherusia	41 20 N	31 30 E	19	Adacha	34 8 N	38 14 E	21
bona Est., <i>Dornoch Frith</i>	57 50 N	4 0 W	12	Achillia, vel Leuce I., <i>Adasi, or Ser-pent's I.</i>	45 10 N	30 10 E	10	Adamana, v. Odmana	33 39 N	36 34 E	21
bone, <i>Bilton</i>	51 27 N	2 32 W	11	Achillia Pts., <i>Po. Kaio</i>	36 27 N	22 30 E	7	Ademans Fl., <i>Dum-moodah</i>	23 50 N	86 0 E	25
bontichos, v. Iono-polis, <i>Ineboli</i>	41 56 N	33 46 E	19	Achidana Fl.	27 15 N	56 35 E	24	Adana	37 0 N	35 16 E	19
botis, <i>Aboutis</i>	27 0 N	31 20 E	18	Acholla, <i>Al. Aliah</i>	35 16 N	11 4 E	17	Adani dum lac., <i>Zoogur</i>	13 45 N	42 50 E	23
bragana	39 0 N	107 0 E	1	Achrona	27 7 N	37 55 E	23	Adarim	33 51 N	36 35 E	21
abretene	39 35 N	28 40 E	18	Achshaph	33 7 N	35 15 E	20	Adæra	33 30 N	42 56 E	22
Abreincatui, <i>Ille and Villaine</i>	48 30 N	1 0 W	13	Achzib, vel Ecdippa, <i>Ez Zib</i>	33 3 N	35 8 E	20	Addua Fl.	46 10 N	9 45 E	15
abrostola	39 3 N	31 50 E	19	Acidava	45 51 N	23 49 E	10	Addua Fl., <i>Ad-da</i>	45 18 N	9 34 E	13
abrotonium, v. Sa-brata, <i>Tripoli Vecchia</i>	32 47 N	12 20 E	17	Acidava, vel Arcina, <i>Grajoc</i>	44 18 N	24 10 E	10	Adæda, <i>Amposta</i>	40 41 N	0 37 E	3
abruvanus S., <i>Luca</i>	54 40 N	4 45 W	12	Acilia, vel Ocelis	12 48 N	43 40 E	22	Adedu	20 28 N	39 45 E	23
bsorus, <i>Ossero</i>	44 39 N	14 25 E	15	*Acilicene	39 20 N	39 50 E	23	Adelhum, <i>Eida</i>	38 31 N	0 52 W	16
bsorus I., <i>Cherso</i>	44 50 N	14 20 E	15	Acilla	23 28 N	38 40 E	23	*Adiabene	35 55 N	44 0 E	22
bsyrtildes Iæ.	44 40 N	14 20 E	15								
buja, <i>Avila</i>	40 44 N	4 50 W	16								
bum, ad, <i>Winterton</i>	53 40 N	0 35 W	11								
bus, vel Arrarat M.	39 40 N	44 20 E	22								
bus Fl., <i>Humber</i>	53 35 N	0 5 W	11								
busina, <i>Abensburg</i>	48 45 N	11 51 E	15								
bydoes, <i>Et Kerbeh</i>	26 10 N	31 58 E	18								



Place.	Lat.	Long.	No. of Map.	Place.	Lat.	Long.	No. of Map.	Place.	Lat.	Long.	No. of Map.
Adiabria . . . . .	41 29' N	46 50' E	22	Elia Castra, <i>Alecser</i>	51 53' N	1 10' W	10	Agiria, <i>Daroca</i>	41 14' N	1 17' W	16
Adicadra . . . . .	36 15' N	53 25' E	24	<i>Enate, v. Lamate, Bastai</i>	44 40' N	17 20' E	11	*Agryzmba . . . . .	2 0' S	30 0' E	1
Adipensu Fl., <i>Mas-soura</i>	41 0' N	40 50' E	19	Eninium . . . . .	40 21' N	8 14' W	16	Agna . . . . .	33 33' N	10 28' E	17
Adisaga, <i>Ara</i>	22 0' N	96 0' E	35	Emona, <i>Laybach</i>	46 2' N	14 34' E	15	Agmanispha . . . . .	13 4' N	45 10' E	23
*Adisathri, <i>Beder</i>	20 0' N	78 0' E	25	Emonia . . . . .	87 23' N	22 12' E	7	Agnavæ, <i>Bruccar</i>	45 23' N	22 36' E	10
Adiskara, v. Agara, <i>Agra</i>	27 12' N	77 55' E	25	Enaria, v. Inarime, vel Pithecusa I., <i>Ischia</i>	40 43' N	13 52' E	4	Agni Cornu Pr. Agora . . . . .	31 36' N	31 10' E	18
*Aditas, vel Oadites, in <i>Edhahi Desert</i>	29 40' N	43 45' E	23	Enia . . . . .	40 27' N	22 51' E	10	Agora, vel Negra, vel NagaraMetropolis	40 29' N	26 43' E	18
Adullia . . . . .	50 29' N	1 50' E	13	Enia . . . . .	39 48' N	27 3' E	19	Agra, vel Nagran, <i>Akrah</i>	29 15' N	35 3' E	18
Adonis Fl., <i>Nahr Ibrahim</i>	34 5' N	35 40' E	21	Enia Vetus, <i>P. Ca-louna</i>	38 32' N	21 15' E	8	Agradates, vel Tab Fl., <i>Jerahi</i>	25 35' N	30 59' E	23
Adoraim, vel Dora, <i>Dura</i>	31 32' N	35 5' E	20	*Eniaria . . . . .	39 0' N	22 20' E	18	Agree, <i>Deseri of El Hammad</i>	30 40' N	49 30' E	24
*Adramite, <i>El Hadramaut</i>	16 20' N	50 20' E	23	Ennum, <i>Kosseir</i>	26 6' N	34 12' E	8	Agree, <i>Deseri of El Hammad</i>	37 58' N	23 45' E	7
Adramytenus S., <i>Adramyti</i>	39 30' N	26 40' E	19	Enon, vel Ennon . . . . .	32 26' N	35 36' E	20	*Agri . . . . .	31 5' N	41 5' E	23
Adramyrium, <i>Adramyti</i>	39 36' N	27 3' E	19	Enona, <i>Nona</i>	44 12' N	15 11' E	15	*Agriæ, vel Gerræi	25 5' N	50 0' E	23
Adrana Fl., <i>Eder</i>	51 10' N	8 45' E	14	Enos, <i>Enos</i>	40 44' N	26 5' E	10	*Agri . . . . .	48 50' N	11 0' E	14
Adranum, <i>Aderno</i>	37 36' N	14 31' E	5	Enos M., <i>Leone</i>	38 8' N	20 40' E	8	Agriane . . . . .	39 45' N	36 11' E	19
Adraspa . . . . .	37 47' N	55 37' E	24	Enus . . . . .	39 42' N	22 45' E	8	Agrianes Fl., <i>Ergene</i>	41 15' N	27 0' E	10
Adrastra . . . . .	40 12' N	27 10' E	9	Enus Fl., <i>Inn</i>	48 12' N	13 0' E	15	*Agrianes	41 4' N	23 0' E	10
Adria, <i>Atri</i>	42 34' N	13 57' E	4	Entra . . . . .	40 39' N	24 43' E	9	Agriaspe, v. Ariaspa	29 2' N	62 30' E	24
Adria, v. Atria, <i>Adria</i>	45 4' N	12 5' E	3	Entra, vel Vulcanis Im., <i>Lipari</i>	38 30' N	14 45' E	5	Agriquentum, <i>Gir-genti Vecchio</i>	37 18' N	13 36' E	5
Adriacum, <i>Corunna</i>	43 21' N	8 20' W	16	Eolia . . . . .	39 0' N	27 0' E	19	Agrium . . . . .	38 48' N	21 23' E	8
*Aduatci . . . . .	50 33' N	4 40' E	13	*Epliaci P., <i>Neu-poli</i>	51 8' N	2 50' E	13	Agrioteri P., <i>Egre-dir L.</i>	38 0' N	31 5' E	19
Adula M., <i>Mt. St. Gothard</i>	46 32' N	8 30' E	3	Epea . . . . .	35 0' N	32 45' E	19	Agrippias, vel Anthedon . . . . .	31 25' N	34 22' E	20
Aduli Emporium, <i>Zula</i>	15 7' N	39 43' E	23	*Equi, <i>Campagna di Roma, &amp;c.</i>	42 0' N	13 15' E	4	Agrippina Colonia, <i>Cologne</i>	50 57' N	6 50' E	13
Adullis . . . . .	15 0' N	39 20' E	2	Equinoctium, <i>Fischament</i>	48 5' N	16 40' E	15	Agria . . . . .	25 42' N	58 18' E	24
Ad . . . . .	42 12' N	41 47' E	11	*Eropus Mons, <i>Tre-beshna</i>	40 26' N	20 0' E	8	Agrium, <i>Vizir-Khan</i>	40 6' N	30 11' E	19
Adantum Prom., <i>Trikir</i>	39 7' N	23 3' E	8	*E-sarus Fl., <i>Esaro</i>	39 8' N	17 5' E	5	*Agubeni . . . . .	30 28' N	41 10' E	23
Adas, vel Aous Fl., <i>Voguzza or Poro</i>	40 20' N	20 25' E	8	Esculapit T. . . . .	37 35' N	23 4' E	9	Aguntum, <i>Innichiny</i>	46 45' N	12 19' E	15
Adura, vel Libora, vel Talabrica, <i>Talavera de la Reina</i>	39 59' N	4 52' W	16	Esepe Fl. . . . .	40 10' N	27 35' E	19	Arjlia, <i>Scheretzi</i>	42 1' N	12 4' E	4
Adutiana, <i>Ailano</i>	41 24' N	14 6' E	4	Esica . . . . .	55 1' N	2 20' W	11	Ahlab, <i>Cebetrich</i>	33 13' N	35 11' E	20
Adæ, <i>Troja</i>	41 19' N	15 10' E	4	Esica Fl., <i>S. Esk</i>	56 35' N	3 10' W	12	Aila, vel Elana, vel Ailath . . . . .	29 36' N	35 2' E	16
Adæpous, <i>Lipao</i>	38 52' N	23 3' E	8	Esicam, ad, <i>Brechin</i>	56 44' N	2 35' W	12	Ain . . . . .	31 33' N	34 43' E	20
Adonis I., <i>Bombah</i>	32 20' N	23 15' E	17	Esia, <i>Iesi</i>	43 32' N	13 18' E	3	Ain, <i>Ghuccein</i>	31 24' N	35 7' E	20
*Adouli, <i>Cote d'Or</i>	46 40' N	4 0' E	13	Esia Fl., <i>Esino</i>	43 30' N	13 14' E	3	Aina . . . . .	25 33' N	44 10' E	23
Agæ . . . . .	39 59' N	23 39' E	9	Esone . . . . .	39 26' N	22 51' E	8	Ajalon, <i>Yalo</i>	31 51' N	35 2' E	20
Agæ . . . . .	38 39' N	27 7' E	19	*Estiæ . . . . .	57 0' N	25 0' E	10	Ala Nova, <i>Alaba</i>	48 6' N	16 36' E	15
Agæ, <i>Ayas</i>	36 47' N	35 46' E	19	*Estrea . . . . .	41 25' N	22 30' E	10	Alabagium Prom., <i>Ras Gwadel</i>	37 23' N	13 17' E	5
Agæ, vel Edessa, <i>Vodina</i>	40 56' N	22 18' E	10	Estræum . . . . .	41 32' N	22 28' E	10	Alabanda, <i>Arabi Hissar</i>	37 33' N	28 2' E	19
Agæum Mare, <i>Archipelago</i>	38 0' N	26 0' E	9	Estræus Fl., <i>Vit-trizza</i>	40 45' N	22 15' E	10	Alabastrium M. . . . .	28 20' N	32 10' E	18
Agæus M. . . . .	37 58' N	23 35' E	7	Esula . . . . .	41 56' N	12 47' E	4	Alabastropolis . . . . .	28 36' N	32 11' E	18
Agan, vel Cona Pr. . . . .	38 56' N	26 49' E	9	Ethalia, vel Ilva I., <i>Elba</i>	42 45' N	10 15' E	3	Alæ Araphidenes . . . . .	37 57' N	24 1' E	7
Agæstæa . . . . .	40 22' N	21 34' E	10	Ethea . . . . .	37 6' N	21 57' E	7	Alæ, <i>Hileæ, v. Halah</i>	35 28' N	40 59' E	22
Agia, <i>Limni</i>	36 47' N	22 33' E	7	*Ethices . . . . .	39 40' N	21 25' E	8	Alææ, <i>Tuaæ</i>	37 57' N	14 26' E	15
Agialus . . . . .	41 41' N	32 56' E	19	*Ethiopes Anthro-pophagi . . . . .	8 0' S	34 0' E	1	Alahæ Iæ., <i>Dahalæ</i>	16 10' N	40 15' E	23
Agida, C. d' <i>Istria</i>	45 32' N	13 46' E	3	*Ethiopia . . . . .	23 40' N	32 30' E	18	Alalocmenæ, <i>Pult-nava</i>	38 23' N	23 0' E	8
Agila, <i>Pilaki</i>	36 40' N	22 33' E	7	*Ethiopia Interior . . . . .	5 0' N	10 0' E	1	Alalocmenæ, vel Ithacæ, <i>Bathi</i>	38 20' N	20 40' E	8
Agilia . . . . .	37 47' N	23 55' E	7	*Ethiopia supra . . . . .	17 0' N	32 0' E	1	Alama . . . . .	35 46' N	38 32' E	21
Agilia I., <i>Cerigotto</i>	35 54' N	23 20' E	9	Egyptum . . . . .	39 25' N	21 25' E	8	Alama . . . . .	36 31' N	39 5' E	22
Agilpis, <i>Alo</i>	38 28' N	20 49' E	8	Ethiopia, <i>S. No. d' Arena</i>	37 34' N	14 55' E	5	Alamaus, v. Olabus, <i>Elicæ</i>	33 54' N	42 32' E	22
Agilodæ Patus, <i>B. of Pogania</i>	36 38' N	22 32' E	7	Etna M. . . . .	37 40' N	15 0' E	5	*Alani Scythæ . . . . .	52 0' N	65 0' E	1
Agilon, vel Capra-ria I., <i>Capraja</i>	43 3' N	9 50' E	3	Etna M. . . . .	38 40' N	21 30' E	8	Alaniumum . . . . .	34 28' N	8 33' E	17
Agina, <i>Eqina</i>	37 44' N	23 25' E	7	Etræa . . . . .	38 45' N	23 44' E	7	Alata . . . . .	42 47' N	19 17' E	15
Aginairi Aræ, <i>Zem-bræ</i>	37 10' N	10 50' E	17	Etræum . . . . .	32 40' N	33 9' E	20	Alata Castra, v. Pto-rotou, <i>Bury Hd.</i>	57 43' N	3 14' W	12
Aginium . . . . .	39 43' N	21 26' E	18	Africa . . . . .	34 0' N	9 0' E	17	Alatæra, <i>Cramond</i>	55 58' N	3 20' W	12
Agira, v. Hyperesia . . . . .	38 8' N	22 24' E	7	Africæ Pelagus . . . . .	38 0' N	9 0' E	17	Alatrium, <i>Alatri</i>	41 47' N	13 17' E	4
Agithallus Prom., <i>P. S. Todaro</i>	38 1' N	12 32' E	5	Agania . . . . .	38 45' N	23 22' E	8	Alauna, <i>Acestor</i>	52 12' N	1 51' W	11
Agitium . . . . .	38 30' N	22 2' E	8	Aganara, <i>Gurrah</i>	39 53' N	26 10' E	9	Alauna, <i>Kier</i>	56 13' N	4 24' W	12
Agium . . . . .	38 15' N	22 5' E	7	Agara, v. Adisdara, <i>Agra</i>	23 10' N	180 0' E	25	Alauna . . . . .	49 27' N	1 48' W	13
Agos Potamos . . . . .	40 20' N	26 30' E	10	Agaria, <i>Gurrah</i>	27 12' N	77 55' E	25	Alauna, <i>Alba</i>	47 30' N	12 30' E	15
Agosthenæ, <i>P. Ghermano</i>	38 9' N	23 15' E	7	Agaria, <i>Gurrah</i>	27 12' N	77 55' E	25	*Alauni Scythæ . . . . .	49 0' N	38 0' E	1
Agusta I., <i>Favignana</i>	37 57' N	12 20' E	5	Agaria, <i>Gurrah</i>	27 12' N	77 55' E	25	Alaunus Fl., <i>Coquet</i>	55 36' N	3 0' W	12
Agustum Pelagus . . . . .	32 0' N	31 0' E	18	Agaria, <i>Gurrah</i>	27 12' N	77 55' E	25	Alazonis, vel Abas Fl., <i>Aloxan</i>	41 20' N	46 35' E	23
*Egyptus Superior, vel Thebais . . . . .	26 0' N	32 0' E	18	Agaria, <i>Gurrah</i>	27 12' N	77 55' E	25	Alba, <i>Abrucena</i>	37 14' N	2 56' W	16
*Egyptus Inferior . . . . .	30 40' N	31 0' E	18	Agaria, <i>Gurrah</i>	27 12' N	77 55' E	25	Alba, <i>Alaæua</i>	42 52' N	2 13' W	16
Agys, <i>Toulcha</i>	37 21' N	22 16' E	7	Agaria, <i>Gurrah</i>	27 12' N	77 55' E	25	Alba Fl., <i>Ter</i>	42 0' N	2 35' E	16
Agysus, vel Egyp-tus, <i>Toulcha</i>	45 11' N	28 46' E	10	Agaria, <i>Gurrah</i>	27 12' N	77 55' E	25	Alba Augusta . . . . .	44 34' N	4 35' E	13
Aginetes . . . . .	41 56' N	33 55' E	19	Agaria, <i>Gurrah</i>	27 12' N	77 55' E	25	Alba Docilia, <i>Albissola</i>	44 20' N	8 31' E	3
Agipolis . . . . .	33 28' N	42 45' E	22	Agaria, <i>Gurrah</i>	27 12' N	77 55' E	25	Alba (Fuentia) <i>Albe</i>	42 4' N	13 24' E	4
Alana, vel Aila, vel Ailath . . . . .	29 36' N	35 2' E	18	Agaria, <i>Gurrah</i>	27 12' N	77 55' E	25	Alba Longa, <i>Palaz-zuolo</i>	41 46' N	12 40' E	4
Alantæ Sinus, <i>Akabah</i>	28 40' N	34 45' E	23	Agaria, <i>Gurrah</i>	27 12' N	77 55' E	25	Alba Pompeia, <i>Alba</i>	44 48' N	8 6' E	3
Alca, <i>Dragomir</i>	42 27' N	23 3' E	10	Agaria, <i>Gurrah</i>	27 12' N	77 55' E	25	Alba Specula, <i>Tell-es Safieh</i>	31 43' N	34 51' E	20
Alia Capitolina, vel Jetusulcm . . . . .	31 47' N	35 14' E	20	Agaria, <i>Gurrah</i>	27 12' N	77 55' E	25	Alba Urgaon, vel Urcao, <i>Arjonilla</i>	37 58' N	4 2' W	16
				Agaria, <i>Gurrah</i>	27 12' N	77 55' E	25	Albæ . . . . .	42 29' N	2 4' W	16
				Agaria, <i>Gurrah</i>	27 12' N	77 55' E	25	Albana, <i>Nizabad</i>	41 40' N	48 50' E	22
				Agaria, <i>Gurrah</i>	27 12' N	77 55' E	25	*Alban . . . . .	41 25' N	20 10' E	16
				Agaria, <i>Gurrah</i>	27 12' N	77 55' E	25	*Albania . . . . .	42 0' N	48 0' E	22

Place.	Lat.	Long.	No. of Map.	Place.	Lat.	Long.	No. of Map.	Place.	Lat.	Long.	No. of Map.
Ibania Pylos . . .	42 5 N	46 30 E	22	Almana, Gradiska . . .	41 21 N	22 10 E	10	Ambracia, vel Deo-	40 10 N	5 55 W	16
Ibanum, Albano	41 44 N	12 37 E	4	Almo Fl., Santa . . .	41 51 N	12 25 E	4	briga, Plasencia . . .			
Ibanus, v. Albius M., Kapella . . .	45 10 N	15 10 E	15	*Almopes . . .	41 30 N	21 15 E	10	Ambracius Sinus, . . .	39 0 N	21 0 E	8
Ibanus L. Albano	41 47 N	12 38 E	4	Almun., Lom . . .	43 48 N	23 15 E	10	G. of Arta . . .			
Ibanus Fl., Kon-	41 30 N	46 45 E	22	Alona, Guardamar . . .	38 3 N	0 42 W	16	Ambr., Pruck . . .	48 16 N	11 34 E	15
dialezai . . .				Alone, vel Alione, . . .	54 50 N	2 18 W	11	Ambrodax . . .	35 30 N	60 40 E	24
Ibanum, Ebs . . .	47 34 N	12 10 E	15	Whitley Cas. . .				Ambrodax . . .	35 48 N	53 57 E	24
Ibiga, Albe . . .	43 55 N	2 10 E	13	Alonta Fl. . . . .	43 20 N	45 0 E	1	Ambrussum, Pont . . .	43 44 N	4 8 E	13
Ibini, Villa . . .	43 19 N	10 30 E	3	Alope . . . . .	38 44 N	22 57 E	8	Ambroise . . . . .			
Ibinia Fl., Albegna	42 37 N	11 25 E	4	Alope . . . . .	38 54 N	22 45 E	8	Ambrussum, Pont . . .	43 44 N	4 8 E	13
Ibiniana, Alpen	52 7 N	4 39 E	13	Alopec . . . . .	37 59 N	23 46 E	7	Ambrysus, Dystomo . . .	38 25 N	22 35 E	8
Ibis Fl., Elbe . . .	52 0 N	12 0 E	14	Alopecomesus, Souela . . .	40 20 N	26 15 E	10	Ameria, Amelia . . . . .	42 38 N	12 22 E	4
Ibium From., Ras el Beyad . . .	33 12 N	35 9 E	20	Alornus, Alorus . . .	40 31 N	22 29 E	7	Amerina Via . . . . .	42 50 N	12 23 E	4
Ibium Ingaunum, Abenga . . .	44 4 N	8 12 E	3	Alpenos, Alpenos . . .	38 48 N	22 32 E	8	AmerinumCastrum, . . .	42 24 N	12 18 E	4
Ibium Intemelium, Fintimiglius . . .	43 46 N	7 43 E	3	*Alpes Graie et Pennine (Narbonensis) . . .	46 0 N	7 0 E	13	Basago . . . . .	37 57 N	39 52 E	22
Ibocens . . . . .	45 30 N	20 30 E	10	*Alpes Maritimae (Narbonensis) . . .	44 15 N	6 45 E	13	Amida, Diyar-bekr . . .	37 46 N	22 21 E	7
Ibonica . . . . .	45 5 N	14 7 E	3	Alpes Maritimae . . .	45 25 N	7 10 E	13	Amilus . . . . .	31 15 N	86 0 E	25
Ibulas, Tremesen	35 3 N	1 3 W	17	Alpes Maritimae . . .	44 5 N	7 20 E	3	*Amimache, Thibet . . .	37 27 N	22 10 E	7
Ibus Pagus, vel Leuce Come, El Houa . . .	25 1 N	37 12 E	23	Alpes Norice . . . . .	47 5 N	13 0 E	15	Aminios Fl., S. Vit. . . .	42 23 N	13 21 E	4
Ibus P., Gibraltar Bay . . .	36 10 N	5 20 W	16	Alpes Peninas ad, Broughton . . . . .	53 57 N	2 10 W	11	Aminios Fl., S. Vit. . . .	42 23 N	13 21 E	4
Ica, Alcazar . . . . .	39 24 N	3 12 W	16	Alpes Pennin. . . . .	45 50 N	7 30 E	13	Amintemum, S. Vit. . . .	42 23 N	13 21 E	4
Icoble, vel Palae Byblus . . . . .	33 56 N	35 36 E	21	Alpes Rheticæ . . . . .	46 50 N	10 40 E	15	Amittus eua, v. Cryptus Portus . . .	23 29 N	58 31 E	23
Icyone, Stakda . . .	38 55 N	22 34 E	8	Alpei Pontes . . . . .	46 50 N	7 30 E	13	Ammea . . . . .	39 17 N	7 16 W	16
Icyonium Mare, Lavadostro Bay . . .	38 8 N	23 0 E	7	Alpheus Fl., Ruffa . . .	46 50 N	10 40 E	15	Ammea . . . . .	28 31 N	48 10 E	23
Ica . . . . .	37 46 N	22 28 E	7	Alphi Pontes . . . . .	37 26 N	22 23 E	7	Ammedra, Hidrah . . . . .	39 17 N	8 22 E	17
Alemanni, Swabia . . .	49 10 N	9 40 E	14	Alpheus Fl., Ruffa . . .	37 36 N	21 49 E	7	Amnia Fl., Kara Su . . .	41 30 N	34 40 E	19
Ilesia . . . . .	47 36 N	4 16 E	13	Alpis Graia, Pt. St. Bernard . . . . .	45 42 N	6 49 E	3	Amno-chostos Pr., Grego . . . . .	34 50 N	34 7 E	19
Ilesia, Mistra . . . . .	37 4 N	22 23 E	7	Alporio, in, T. D. Prolog . . . . .	43 48 N	16 41 E	15	Ad Ammonem . . . . .	33 28 N	36 3 E	20
Iletium, S. M. della Lizza . . . . .	40 3 N	18 9 E	5	Alsa Fl., Ausa . . . . .	45 55 N	13 15 E	3	Ammon, v. Hammonium, Sywah . . .	29 0 N	26 0 E	17
Iletium, Calitri . . .	40 56 N	15 23 E	4	Alsa, Palu . . . . .	41 55 N	12 7 E	4	Ammonii Fontes . . . . .	30 20 N	19 30 E	17
Iletum . . . . .	48 40 N	2 0 W	13	Alta Ripa, Kenlod . . .	46 40 N	18 52 E	15	Ammonii Promon., Amarrak B. . . . .	12 40 N	44 30 E	23
Ilexandria, Isken-derieh . . . . .	31 9 N	29 55 E	18	Althaea, vel Carteia . . .	39 57 N	3 26 W	16	*Ammonitis . . . . .	32 0 N	36 15 E	20
Ilexandria, postea Antiochia Margi-ana, Merce! . . .	37 30 N	62 12 E	24	Altina . . . . .	44 42 N	20 20 E	10	Amnicia . . . . .	38 47 N	16 23 E	5
Alexandria . . . . .	30 40 N	29 30 E	18	Altinium, Satu . . . . .	46 6 N	18 43 E	15	Amnicia . . . . .	24 15 N	57 30 E	23
Alexandria Troas, Eski Stamboul . . .	39 47 N	26 11 E	19	Altinum, Attino . . . . .	45 36 N	12 25 E	3	Amorgas L. . . . .	36 50 N	25 55 E	9
Alexandria, postea Hira . . . . .	32 0 N	44 30 E	22	Altum Promont., Arubah . . . . .	25 5 N	64 30 E	24	Amorij . . . . .	39 0 N	31 25 E	19
Alexandria, v. Charax Spasima, Mo-hamra . . . . .	30 28 N	48 20 E	22	Aluaca . . . . .	38 54 N	44 30 E	24	Ampe, Korna . . . . .	31 5 N	47 10 E	22
Alexandria Ultima, Kokah . . . . .	41 18 N	70 20 E	24	*Aluare . . . . .	25 5 N	38 0 E	23	Ampeles, Sacro . . . . .	35 3 N	26 15 E	9
Alexandria Aræ XII. sinesium (ad Acesinum) . . . . .	30 40 N	71 35 E	25	Aluatuca, post Tun-gri, Tongeren . . . . .	50 49 N	5 25 E	13	Ampeloe M., Am-belona . . . . .	37 47 N	26 51 E	9
Alexandria . . . . .	30 57 N	61 3 E	24	*Alumeotæ . . . . .	22 10 N	51 5 E	23	Ampeloe Pr., Sacro Ampelus, v. Coles Pr., Spartel . . . . .	35 48 N	5 55 W	17
Alexandria . . . . .	32 40 N	65 40 E	24	Aluntium . . . . .	37 58 N	14 34 E	5	Amphænia . . . . .	38 43 N	22 26 E	8
Alexandria . . . . .	35 9 N	32 41 E	19	Aluta Fl., Aluta, or Alt . . . . .	44 10 N	24 20 E	10	Amphanæ . . . . .	39 22 N	22 56 E	8
Alexandria . . . . .	30 56 N	64 27 E	24	Aluta Pons, Slatina . . .	44 28 N	24 17 E	10	Ampha . . . . .	37 15 N	22 5 E	7
Alexandria, Isken-derin . . . . .	36 34 N	36 6 E	19	Alutæ Pons, Slatina . . .	28 52 N	31 6 E	18	*Amphiale Pr. . . . .	37 58 N	23 35 E	8
Alexandria (ad Indum) . . .	29 6 N	70 22 E	25	Alyz, Alyz, Variko . . . . .	38 42 N	21 0 E	8	Amphipæ . . . . .	38 38 N	22 33 E	8
Alexandriana, vel Arbela, Arabi . . . . .	36 18 N	43 54 E	22	Amagenbriga . . . . .	47 21 N	5 23 E	13	Amphipod . . . . .	37 44 N	21 27 E	7
Alexandrium . . . . .	32 14 N	35 28 E	20	Amalobriga, Zamora . . .	41 37 N	5 50 W	16	Amphilos Fl. . . . .	37 15 N	22 0 E	7
Alexandrochæna . . . . .	33 10 N	35 10 E	20	Amana . . . . .	37 4 N	50 28 E	24	Amphipagus Prom. . . . .	39 21 N	20 7 E	8
Alexanderuna . . . . .	32 50 N	13 16 E	17	Amanides Pylæ, Bosphorus Belindæ Bayas Passes . . . . .	36 45 N	36 20 E	19	Bianca . . . . .	39 4 N	21 15 E	8
Ajgam, Turris ad, Kaliousa . . . . .	41 45 N	12 51 E	4	*Amanteni . . . . .	47 35 N	18 0 E	15	*Amphilochei . . . . .	35 25 N	24 20 E	9
Ajgdam . . . . .	39 51 N	33 35 E	19	Amantia . . . . .	40 19 N	19 46 E	8	Amphimalla, Armyro Amphipolis, Jenu . . . . .	35 22 N	24 16 E	9
Ajibaca, Zaræd . . . . .	32 10 N	20 55 E	17	Amantia . . . . .	40 25 N	19 28 E	15	Amphipolis, Jenu . . . . .	40 50 N	23 50 E	10
Ajicanum . . . . .	46 28 N	16 35 E	15	Amanus M. . . . .	37 0 N	37 0 E	21	Amphissa, Salona . . . . .	38 29 N	22 24 E	8
Ajilei, Hali . . . . .	18 37 N	41 28 E	23	Amar . . . . .	18 10 N	44 15 E	23	Amphissium . . . . .	38 51 N	16 30 E	5
Ajimus . . . . .	37 56 N	23 42 E	7	Amara, Oomrawcutty . . .	20 55 N	77 40 E	25	Amphitrope . . . . .	37 46 N	24 1 E	7
Ajinda, Moglah . . . . .	37 16 N	28 25 E	19	Amarudus Fl., Seheid . . .	37 20 N	50 10 E	24	Amphitrope . . . . .	37 46 N	24 1 E	7
Ajinda, vel Orosa . . . . .	36 27 N	46 14 E	24	*Amare . . . . .	37 20 N	72 0 E	24	Amphitrope . . . . .	37 46 N	24 1 E	7
Ajiphæra . . . . .	37 31 N	21 52 E	24	Amari Fontes, v. Lacus Amasenus Fl., Amaseno . . . . .	30 20 N	32 20 E	18	Amphitrope . . . . .	37 46 N	24 1 E	7
Ajisdaca . . . . .	35 50 N	47 20 E	24	Amasia, Amasyah . . . . .	41 25 N	18 14 E	4	Amphitrope . . . . .	37 46 N	24 1 E	7
Ajiso, Else . . . . .	51 46 N	8 41 E	14	Amasia, Hamm . . . . .	40 38 N	36 0 E	19	Amphitrope . . . . .	37 46 N	24 1 E	7
Ajiso Fl., Alme . . . . .	51 45 N	8 45 E	14	Amassus Fl., Reuouchi . . .	51 40 N	7 44 E	14	Amphitrope . . . . .	37 46 N	24 1 E	7
Ajium, Dusseldorf . . . . .	51 11 N	6 47 E	14	Amastorus, Karkorah . . .	46 0 N	13 8 E	3	Amphitrope . . . . .	37 46 N	24 1 E	7
Ajium . . . . .	57 52 N	21 44 E	7	Amathos . . . . .	31 30 N	20 2 E	17	Amphitrope . . . . .	37 46 N	24 1 E	7
Ajilia Fl. . . . .	42 0 N	12 32 E	4	Amathus, Limaon . . . . .	32 42 N	33 5 E	19	Amphitrope . . . . .	37 46 N	24 1 E	7
Ajilleni Forum, Fer- . . . . .	44 50 N	11 38 E	3	Amathus, vel Be-thamarathon, Amaleh . . . . .	32 21 N	35 42 E	20	Amphitrope . . . . .	37 46 N	24 1 E	7
Ajilto, Alife . . . . .	41 20 N	14 12 E	4	Amazonii Ms. . . . .	40 15 N	38 0 E	19	Amphitrope . . . . .	37 46 N	24 1 E	7
Ajilto . . . . .	41 50 N	1 5 W	16	Ambacia, Ambosæ . . . . .	47 25 N	1 0 E	13	Amphitrope . . . . .	37 46 N	24 1 E	7
Ajilto . . . . .	45 25 N	5 30 E	13	*Ambarri, Ain . . . . .	46 0 N	5 0 E	13	Amphitrope . . . . .	37 46 N	24 1 E	7
Ajilto . . . . .	33 7 N	35 29 E	20	*Ambaste, Cambodia . . .	11 50 N	104 0 E	25	Amphitrope . . . . .	37 46 N	24 1 E	7
Ajilto . . . . .	31 30 N	34 30 E	20	Amber Fl., Ammer . . . . .	48 10 N	11 15 E	15	Amphitrope . . . . .	37 46 N	24 1 E	7
				*Ambiani, Somme . . . . .	49 50 N	2 0 E	13	Amphitrope . . . . .	37 46 N	24 1 E	7
				Ambianolim Sama-robriua, Amiens . . . . .	49 54 N	2 16 E	13	Amphitrope . . . . .	37 46 N	24 1 E	7
				Ambiatinus Vicus, Capelle . . . . .	50 13 N	7 37 E	13	Amphitrope . . . . .	37 46 N	24 1 E	7
				*Ambilici, Styria . . . . .	46 25 N	15 0 E	15	Amphitrope . . . . .	37 46 N	24 1 E	7
				*Ambisoniti, Salzburg . . .	46 45 N	13 15 E	15	Amphitrope . . . . .	37 46 N	24 1 E	7
				*Ambitrani, Styria . . . . .	47 0 N	14 30 E	15	Amphitrope . . . . .	37 46 N	24 1 E	7
				Ambrogiana . . . . .	55 0 N	2 38 W	11	Amphitrope . . . . .	37 46 N	24 1 E	7
				Ambracia, Arta . . . . .	39 9 N	21 1 E	8	Amphitrope . . . . .	37 46 N	24 1 E	7
				*Ambracia . . . . .	39 10 N	21 0 E	8	Amphitrope . . . . .	37 46 N	24 1 E	7

Place.	Lat.	Long.	No. of Map.	Place.	Lat.	Long.	No. of Map.	Place.	Lat.	Long.	No. of Map.
Anatho, vel Beth Aua, <i>Anah</i>	34 20 N	41 45 E	22	Antaeopolis, <i>Kau el Kebir</i>	26 51 N	31 35 E	18	*Apatei Darrae	25 0 N	39 0 E	23
Anathoth, <i>Anata</i>	31 50 N	35 10 E	20	Antandros, <i>Antandro</i>	39 34 N	26 50 E	9	*Apavortene	33 30 N	50 0 E	24
Ananium, <i>Nano</i>	46 20 N	10 56 E	15	Antaradus, v. Constantia	34 50 N	35 53 E	21	*Ajennini Briniates	44 25 N	9 30 E	3
Anava	37 53 N	30 1 E	19	Antequia	42 50 N	3 45 W	16	Apennino, in <i>Ma-turana</i>	44 14 N	9 40 E	3
Anavae Palus, <i>L. Chardak</i>	37 52 N	30 5 E	19	Anthea, v. Thuria	37 7 N	22 4 E	7	Aperautia	38 49 N	21 20 E	8
Anavasarum	41 27 N	21 42 E	10	Anthedon, vel Agrippias	31 25 N	34 22 E	20	Aperopia I., <i>Dhoko</i>	37 20 N	23 19 E	7
Anazarbus	37 5 N	35 46 E	19	Anthedon	38 27 N	23 27 E	8	Aperus	36 14 N	29 51 E	19
Anchiele, <i>Kandocor</i>	36 50 N	34 40 E	19	Anthedon Pt.	37 50 N	23 7 E	7	Aphaca	34 6 N	35 50 E	21
Anchilus	42 35 N	27 40 E	10	Anthea	38 48 N	22 30 E	8	Aphadana	35 20 N	40 52 E	22
*Ancobaritis	33 30 N	43 15 E	22	*Anthemisia	37 12 N	38 50 E	22	Apharbatice	33 15 N	58 33 E	24
Ancon	41 19 N	36 40 E	19	Anthemius	40 30 N	23 10 E	10	Aphese, <i>Irikiri</i>	39 7 N	23 5 E	8
Ancona, <i>Ancona</i>	43 37 N	13 33 E	3	Antina	29 23 N	192 30 E	25	Aphidna	38 12 N	23 53 E	7
Anconarius Mons, <i>Jeb. Wonashri</i>	35 40 N	2 0 E	17	*Anthrophophagi	56 0 N	05 0 E	1	Aphitis P., <i>L. Bigha</i>	40 0 N	37 33 E	19
Aneus, <i>Vaganatz</i>	44 54 N	15 45 E	15	Antillye	31 8 N	30 37 E	18	Aphormion, <i>P. Loua</i>	38 13 N	22 58 E	8
Ancyra, <i>Angora</i>	39 55 N	32 52 E	19	Anul-Castus Mons, <i>Jebel Kraad</i>	36 0 N	36 15 E	21	Aphrodisias, <i>Pulawo Castro</i>	36 29 N	23 5 E	7
Ancyra, <i>Kiliseh-kieus</i>	39 8 N	28 56 E	19	Anti-Libanus M.	33 35 N	35 55 E	20	Aphrodisias I., <i>Keish</i>	26 32 N	54 0 E	24
Ancyra	40 38 N	29 15 E	19	Anti-Taurus M.	39 25 N	41 45 E	22	Aphrodisias, <i>Kavatch</i>	40 3 N	26 54 E	10
Ancyropolis, v. Aegyropolis, <i>Egyrone</i>	29 19 N	31 21 E	18	Anti-Taurus M.	38 15 N	35 30 E	19	Aphrodisias, <i>Ceyra</i>	37 31 N	29 50 E	17
Andabilis	38 2 N	84 50 E	19	Ancyra, <i>Aspra Spitia</i>	38 22 N	22 38 E	8	Aphrodisium, <i>Bona</i>	36 53 N	7 44 E	19
Andania	27 18 N	22 52 E	7	Anticyra Sinus, <i>Aspra Spitia</i>	38 20 N	22 40 E	8	Aphroditium	41 29 N	12 39 E	4
Andarba, <i>Grahovo</i>	42 44 N	18 38 E	15	Antidrepanum Pr.	30 35 N	19 55 E	17	Aphroditus, v. Veneris I.	35 20 N	34 4 E	19
Andaristus	40 55 N	21 30 E	10	Antigena	40 21 N	19 56 E	8	Aphroditus P.	27 15 N	33 55 E	18
Andautonium, <i>Agram</i>	45 51 N	16 3 E	15	Antigonja, <i>Zeghab</i>	40 20 N	23 9 E	21	Aphroditus P.	27 10 N	33 50 E	18
Andecumulum	46 6 N	1 10 E	13	Antinoe, prius Besa, <i>Sheikh Abadeh</i>	36 10 N	36 18 E	21	Aphroditus P.	26 58 N	34 25 E	23
*Andecavi, vel Andes, <i>Sarth</i>	47 40 N	0 20 W	13	Antinon, <i>C. d' Antino</i>	41 53 N	13 25 E	4	Aphroditus P., <i>Ed Der</i>	25 20 N	32 32 E	18
Andelhanna, <i>Echternach</i>	49 50 N	6 23 E	13	*Antiochia	36 15 N	36 20 E	21	Aphroditopolis	26 40 N	31 26 E	18
Anderida, v. Anderesio, <i>Perencey</i>	50 48 N	0 23 E	11	Antiochia, v. Opicinia, vel Nisibia, <i>Nisibia</i>	34 4 N	44 18 E	22	Aphroditopolis	40 7 N	23 25 E	9
Anderida Ptus., <i>Perencey Bay</i>	50 45 N	0 25 E	11	Antiochia ad Orom-nem, vel ad Daph-nem, <i>Antakia</i>	37 1 N	41 5 E	22	Aphroditopolis	45 48 N	13 2 E	3
Anderitum postea Gabate, <i>Mende</i>	44 34 N	3 30 E	13	Antiochia ad Mae-andrum, <i>Ienicher</i>	27 50 N	30 59 E	18	Aphroditopolis	39 20 N	22 15 E	8
Andes, <i>Pietola</i>	45 8 N	10 48 E	3	Antiochia Pisiadae, <i>Yalobatch</i>	37 51 N	28 4 E	19	Aphroditopolis	26 40 N	31 26 E	18
Andetris, <i>Clissa</i>	43 38 N	16 31 E	15	Antiochia Lamotis	38 20 N	31 25 E	19	Aphroditopolis	26 58 N	34 25 E	23
*Andiantes, <i>Slavonia</i>	45 30 N	17 0 E	15	Antipatris, <i>Arnaud Berat</i>	36 35 N	34 15 E	19	Aphroditopolis	25 20 N	32 32 E	18
Andomatunum post Lingones, <i>Lan-gres</i>	47 54 N	5 18 E	13	Antipatris, vel Capbarsabe, <i>Keft-Naba</i>	40 46 N	19 50 E	10	Aphroditopolis	25 0 N	32 53 E	18
Andomagus, vel Sonus Fl., <i>Sone</i>	19 40 N	83 0 E	25	Antiphellus, <i>Anti-philo</i>	36 10 N	29 41 E	19	Aphroditopolis	26 40 N	31 26 E	18
Andrapa	39 31 N	33 47 E	19	Antiphili	30 38 N	29 37 E	18	Aphroditopolis	40 7 N	23 25 E	9
Andrapa, vel Neoclaudiopolis	41 9 N	34 37 E	19	Antipolis, <i>Antibes</i>	43 34 N	7 9 E	13	Aphroditopolis	45 48 N	13 2 E	3
Andriaca	32 40 N	50 18 E	24	Antipyrus, <i>Toubrouk</i>	32 5 N	24 0 E	17	Aphroditopolis	38 30 N	21 45 E	8
Androna	35 29 N	37 9 E	21	Antiquaria, <i>Ante-quera</i>	37 10 N	4 33 W	16	Aphroditopolis	26 10 N	32 2 E	18
Andropolis, <i>Shabour</i>	30 45 N	30 48 E	18	Antirrhium, <i>Roumelia Cas.</i>	38 19 N	21 46 E	8	Aphroditopolis	45 35 N	7 57 E	3
Andros I., <i>Andro</i>	37 50 N	24 50 E	9	Antissa, <i>Sigri</i>	39 12 N	25 52 E	9	Aphroditopolis	37 57 N	14 10 E	5
Andros, <i>Andro</i>	37 54 N	24 46 E	9	Antistiana, <i>Ordan</i>	41 20 N	1 40 E	16	Aphroditopolis	37 27 N	22 0 E	8
Andros I., <i>Bardsey</i>	52 45 N	4 45 W	11	Antium, <i>T. d' Anzo</i>	41 27 N	12 43 E	4	Aphroditopolis	38 30 N	21 45 E	8
Anducia, <i>Anduce</i>	44 3 N	3 59 E	13	Antivestæum, vel Bolerium Prom., <i>Land's End</i>	50 3 N	5 43 W	11	Aphroditopolis	26 10 N	32 2 E	18
Anduetum, <i>Prezburg</i>	48 7 N	17 9 E	15	Antona, v. Aufona Fl., <i>Avon</i>	52 6 N	1 50 W	11	Aphroditopolis	40 12 N	24 20 E	9
Andura, <i>Audiga</i>	38 4 N	4 0 W	16	Antonacum	50 28 N	7 22 E	13	Aphroditopolis	37 57 N	14 10 E	5
Anemoessa	37 36 N	22 13 E	7	Antonini Vallum	55 59 N	4 0 W	12	Aphroditopolis	38 27 N	22 0 E	8
Anemoria	38 28 N	22 37 E	8	Antonopolis, <i>Tcherkis</i>	41 5 N	32 45 E	19	Aphroditopolis	35 16 N	24 42 E	9
Anemurium et Pr., <i>Anamur</i>	36 4 N	32 52 E	19	Antropium post Car-nutes, <i>Chartra</i>	48 25 N	1 25 E	13	Aphroditopolis	36 59 N	24 45 E	9
*Angaucani	32 50 N	7 40 W	17	Antros, <i>Kanarka</i>	38 58 N	23 0 E	13	Aphroditopolis	35 21 N	25 5 E	9
Anga	18 12 N	56 30 E	23	Antros I., <i>Cordoun</i>	45 35 N	1 6 W	13	Aphroditopolis	40 35 N	23 32 E	10
Angae	39 17 N	21 49 E	8	Anurajapoera	8 40 N	80 30 E	25	Aphroditopolis	39 8 N	27 32 E	19
Angela	37 59 N	23 54 E	7	Anxanum, <i>Lanciano Vecchio</i>	42 14 N	14 25 E	4	Aphroditopolis	38 7 N	30 48 E	19
Angites Fl., <i>Anghista</i>	41 3 N	24 10 E	10	Anxia, <i>Anzi</i>	40 31 N	15 51 E	5	Aphroditopolis	35 32 N	36 24 E	21
Angitulae Aquae	38 49 N	16 24 E	4	Anxur, vel Tarra-cina, <i>Terracina</i>	41 18 N	13 18 E	2	Aphroditopolis	35 32 N	36 24 E	21
*Angli, <i>Hanover &amp; Mecklenburgh</i>	53 20 N	11 20 E	14	Aornos, <i>Ohund</i>	34 30 N	72 17 E	25	Aphroditopolis	35 33 N	45 10 E	22
*Angriarii, <i>Hanover</i>	52 40 N	10 0 E	14	*Aors	47 30 N	54 0 E	2	Aphroditopolis	40 40 N	19 25 E	10
Angrus Fl., <i>Lim</i>	42 45 N	20 50 E	10	Apamea	34 7 N	43 50 E	22	Aphroditopolis	40 11 N	28 42 E	19
Anguitæ Lucus, <i>Luco</i>	41 55 N	13 27 E	4	Apamea, v. Birtha, <i>Birehjik</i>	37 3 N	38 2 E	22	Aphroditopolis	40 11 N	28 42 E	19
Angulus, <i>Ca. St. Angelo</i>	42 31 N	13 58 E	4	Apamea Cibotus, Pr. <i>Celene, Dincir</i>	38 3 N	30 21 E	19	Aphroditopolis	42 25 N	27 46 E	10
Angustias Diræ	12 15 N	41 15 E	23	*Apamene	35 25 N	36 30 E	21	Aphroditopolis	32 54 N	21 56 E	17
Ancyropolis, vel Ancyropolis, <i>Eg-gerone</i>	29 19 N	31 21 E	18	Apamin, prius Pella, <i>Famieh</i>	35 28 N	36 30 E	21	Aphroditopolis	40 30 N	23 10 E	10
Ani, <i>Attenmarkt</i>	47 20 N	13 33 E	15					Aphroditopolis	40 30 N	23 10 E	10
Anigræa	37 29 N	22 45 E	7					Aphroditopolis	32 19 N	34 53 E	20
Anigrus Fl.	37 28 N	21 40 E	7					Aphroditopolis	40 8 N	28 40 E	19
Anio Fl., <i>Teverone</i>	41 56 N	12 40 E	4					Aphroditopolis	33 45 N	45 10 E	23
Anios I., <i>One</i>	42 20 N	8 55 W	16					Aphroditopolis	38 41 N	27 42 E	19
*Aniritæ	31 35 N	24 30 E	17					Aphroditopolis	30 37 N	47 47 E	23
*Anisenes	36 50 N	44 10 E	22					Aphroditopolis	27 7 N	53 5 E	24
Annamatia, <i>Racz</i>	47 1 N	18 54 E	15					Aphroditopolis	30 28 N	56 28 E	23
Anneianum, <i>Incas-tra</i>	43 56 N	11 25 E	3					Aphroditopolis	30 40 N	24 0 E	17
Annesel	31 20 N	15 56 E	17					Aphroditopolis	29 5 N	48 50 E	24
*Annibi	49 0 N	112 0 E	1					Aphroditopolis	41 42 N	12 40 E	4
Ansam, ad	51 57 N	0 44 E	11					Aphroditopolis	43 58 N	26 22 E	10
*Anstarii, <i>West-phalia</i>	52 12 N	8 30 E	14					Aphroditopolis	41 28 N	13 2 E	4

Place.	Lat.	Long.	No. of Map.	Place.	Lat.	Long.	No. of Map.	Place.	Lat.	Long.	No. of Map.
ptera	35 27 N	24 9 E	9	Araxes Fl., <i>Aras</i>	39 0 N	47 0 E	24	Argentomagus, <i>Argenton</i>	46 34 N	1 31 E	13
qua, <i>Pontremoli</i>	44 27 N	9 52 E	3	Araxes, Chaboras, vel Habor Fl., <i>Khabur</i>	36 0 N	41 0 E	22	Argentoratun, post. <i>Stratsburgum, Strasbourg</i>	48 34 N	7 44 E	13
Apulia, <i>Capitanata, &amp;c.</i>	41 15 N	16 0 E	5	Araxes, vel Phasie Fl., <i>Aras</i>	38 50 N	46 30 E	22	Argentovaria, <i>Markolsheim</i>	48 12 N	7 36 E	13
apulium, <i>Arzburg</i>	46 7 N	23 36 E	10	Araxus Pr., <i>Papas</i>	38 14 N	21 23 E	7	Argentino, <i>Artzenheim</i>	48 8 N	7 38 E	14
qua Viva, <i>Vinica</i>	46 23 N	16 18 E	15	Arba Ia, <i>Arbe</i>	44 45 N	14 40 E	15	Argilus	40 45 N	23 43 E	10
que Albule, <i>Sol-jatara</i>	41 57 N	12 42 E	4	Arbela, <i>Irbid</i>	32 40 N	35 59 E	20	Argilla Fl., <i>Ban</i>	55 0 N	6 38 W	12
que Apollinæ, <i>B. di Stigiana</i>	42 7 N	12 1 E	4	Arbela, v. Alexandriana, <i>Arbil</i>	36 18 N	43 54 E	22	Argithea	39 22 N	21 25 E	8
que Angitule	38 49 N	16 24 E	5	Arbiti, v. Arabiti Montes	27 0 N	67 20 E	24	*Argob	32 50 N	35 45 E	20
que Calide, <i>Hammamet</i>	36 24 N	10 38 E	17	Arbor Felix, <i>Arbon</i>	47 30 N	9 24 E	15	Argob, vel Regaba, <i>Kulat el Husn</i>	32 48 N	85 42 E	20
que Calide	42 30 N	27 30 E	10	Arbos	19 0 N	31 0 E	1	*Argolius Sinus, <i>G. of Nauplia</i>	37 20 N	23 0 E	7
que Pisane, <i>P. di Bisa</i>	43 42 N	10 18 E	3	Arbus	30 37 N	54 32 E	24	*Argolis	37 40 N	23 0 E	7
que Solis, <i>Bath</i>	51 24 N	2 20 W	11	*Arcabri, <i>Galicja</i>	43 0 N	8 40 W	16	Argos, <i>Argos</i>	37 38 N	22 44 E	7
que Statiellæ, <i>Acqui</i>	44 42 N	8 31 E	3	Arca Casaria, <i>Tell Arca</i>	34 36 N	35 58 E	21	Argos Amphiloichicum	38 54 N	21 14 E	8
que Tauri, <i>Bagno</i>	42 3 N	11 41 E	4	*Arcadia	37 40 N	22 10 E	7	Argos, <i>Ptus., Po. Ferrajo</i>	42 47 N	10 19 E	3
quarum Civitas	32 0 N	36 4 E	20	*Arcadia prius Heptanomi	28 30 N	31 0 E	18	Argyria	38 18 N	21 47 E	7
quarius Vicus	41 40 N	6 2 W	16	Arcadius Fl.	37 27 N	21 40 E	7	Argyruntum, <i>Zaton</i>	44 10 N	15 45 E	15
quas, ad <i>Wells</i>	51 13 N	2 36 W	11	Arcæ, postea Petra Arcuteus Fl.	36 50 N	36 50 E	23	Argyrion, <i>Argyro Castro</i>	40 11 N	20 11 E	8
ad Aquas, <i>Bajna</i>	41 45 N	21 52 E	10	Arcæ, Arkesina Archeais Colonia, <i>Ar Serai</i>	36 54 N	25 59 E	9	Argyrippi, vel Arpi Aria Fl.	41 31 N	15 36 E	5
quas, ad <i>Aequa Santa Hunyad</i>	42 48 N	13 25 E	4	Arcelaus	38 19 N	34 5 E	19	Aria Palus, <i>Hamoon</i>	32 15 N	62 0 E	24
quas, ad <i>Vaida</i>	45 43 N	22 55 E	10	Archelaus, <i>Secri-hissar</i>	32 17 N	35 32 E	20	Aria, v. Artacoona, <i>Herat</i>	31 30 N	61 30 E	24
quila Major, <i>Tetuan</i>	35 40 N	5 20 W	17	Archelaum	39 30 N	81 25 E	19	Aria, <i>Charjoee</i>	34 24 N	62 12 E	24
quila, <i>Aquilaie</i>	45 47 N	13 24 E	3	Archelaus, <i>Lamloudch</i>	32 45 N	22 15 E	17	Ariana	39 7 N	63 15 E	24
quilaensis Ptus., <i>Po. di Grado</i>	45 42 N	13 29 E	3	Archinara	29 57 N	93 45 E	25	Ariana, <i>La Riccia</i>	30 0 N	60 0 E	24
quilonia, <i>Lanceodogna</i>	41 3 N	15 24 E	5	Arcidava, <i>Nerschitz</i>	45 7 N	21 27 E	10	Ariaria, <i>La Riccia</i>	41 43 N	12 39 E	4
quilonia, <i>Agnone</i>	41 27 N	14 15 E	4	Arcitici Ia, <i>Wacro</i>	37 24 N	26 45 E	9	Ariaspæ, vel Agriaspæ	29 2 N	62 30 E	24
quilonia	41 18 N	15 2 E	4	Arconnesus I., <i>Orak</i>	36 57 N	27 30 E	9	Aricada	30 27 N	62 33 E	24
quium, <i>Aquaria</i>	44 16 N	10 45 E	3	Arctonus, Oceanus	65 0 N	5 0 E	1	Ariconium, <i>Weston</i>	51 57 N	2 32 W	11
quium, <i>Aquino</i>	41 32 N	13 40 E	4	*Arcæ, <i>Herzegovina</i>	43 15 N	18 0 E	15	Arimantia	30 20 N	22 40 E	14
*Quintania Prima	45 30 N	2 20 E	13	Ardea	41 37 N	12 34 E	4	*Arii	50 36 N	19 25 E	17
*Quintania Secunda	46 10 N	0 0 E	13	Ardeatiana Via	41 45 N	12 30 E	10	Arimathia	31 54 N	34 55 E	20
*Quintania	45 20 N	1 0 E	13	Ardeiscus, <i>Kurbe Argisch</i>	45 11 N	24 38 E	4	Ariminum, <i>Rimini</i>	44 4 N	12 33 E	3
quium, <i>Ofen</i>	47 26 N	19 0 E	15	Ardeiscus, vel Or-gidessus Fl., <i>Argidessus</i>	44 30 N	25 30 E	10	Ariola, <i>Reigny</i>	30 45 N	35 49 E	18
or <i>Buda</i>	17 12 N	39 2 E	23	Ardelia, <i>Peschiera</i>	45 26 N	10 41 E	3	Ariola, <i>Reigny</i>	48 50 N	4 57 E	13
ra Amoris Fr.	30 0 N	34 30 E	18	Ardotia, <i>Perusich</i>	44 35 N	15 23 E	15	Ariola	48 22 N	3 55 E	13
*Arabia Petrea	30 0 N	44 30 E	23	*Ardenna, <i>Silva Forest of Ardennes</i>	50 5 N	5 0 E	13	Ariola	34 6 N	0 55 W	7
*Arabia Felix	19 0 N	44 30 E	23	Are I., <i>Farsan</i>	16 40 N	41 50 E	23	Aristea, <i>Televini Is.</i>	37 25 N	23 31 E	7
Arabie Emporium, <i>Aden</i>	12 47 N	45 7 E	23	Are I., <i>Farsan</i>	16 40 N	41 50 E	23	Aristea	31 22 N	26 12 E	17
Arabus Sinus, <i>Red Sea</i>	20 0 N	39 0 E	23	Arebrigitum, <i>St. Didier</i>	45 45 N	6 54 E	3	Ariston	31 22 N	33 57 E	18
Arabicus M., <i>Gebel Sisiili</i>	24 40 N	33 10 E	18	Arebrigitum, <i>St. Didier</i>	45 45 N	6 54 E	3	Ariston	38 6 N	22 34 E	7
Arabis Fl.	26 0 N	66 25 E	24	Arebrigitum, <i>St. Didier</i>	45 45 N	6 54 E	3	Ariston	38 6 N	22 34 E	7
Arabona, <i>Raab</i>	47 44 N	17 40 E	15	Arebrigitum, <i>St. Didier</i>	45 45 N	6 54 E	3	Ariston	38 6 N	22 34 E	7
Arabisus	38 15 N	37 2 E	19	Arebrigitum, <i>St. Didier</i>	45 45 N	6 54 E	3	Ariston	38 6 N	22 34 E	7
*Arabitæ	26 15 N	66 30 E	24	Arebrigitum, <i>St. Didier</i>	45 45 N	6 54 E	3	Ariston	38 6 N	22 34 E	7
Aræca	30 52 N	47 35 E	22	Arebrigitum, <i>St. Didier</i>	45 45 N	6 54 E	3	Ariston	38 6 N	22 34 E	7
Arachnæus M., <i>Arna</i>	37 39 N	23 0 E	7	Arebrigitum, <i>St. Didier</i>	45 45 N	6 54 E	3	Ariston	38 6 N	22 34 E	7
*Arachosia	31 30 N	67 0 E	24	Arebrigitum, <i>St. Didier</i>	45 45 N	6 54 E	3	Ariston	38 6 N	22 34 E	7
Arachotus	30 47 N	66 30 E	24	Arebrigitum, <i>St. Didier</i>	45 45 N	6 54 E	3	Ariston	38 6 N	22 34 E	7
Arachotus Fl.	30 26 N	65 30 E	24	Arebrigitum, <i>St. Didier</i>	45 45 N	6 54 E	3	Ariston	38 6 N	22 34 E	7
Arachthos, v. Arachthos Fl., <i>Arta</i>	39 20 N	21 5 E	8	Arebrigitum, <i>St. Didier</i>	45 45 N	6 54 E	3	Ariston	38 6 N	22 34 E	7
Araciana	35 45 N	53 24 E	24	Arebrigitum, <i>St. Didier</i>	45 45 N	6 54 E	3	Ariston	38 6 N	22 34 E	7
Aracynthus M.	38 30 N	21 25 E	8	Arebrigitum, <i>St. Didier</i>	45 45 N	6 54 E	3	Ariston	38 6 N	22 34 E	7
Arad, v. Eder, <i>Tell Arad</i>	31 20 N	35 10 E	20	Arebrigitum, <i>St. Didier</i>	45 45 N	6 54 E	3	Ariston	38 6 N	22 34 E	7
Aradrissa, <i>Ispahan</i>	32 40 N	51 47 E	24	Arebrigitum, <i>St. Didier</i>	45 45 N	6 54 E	3	Ariston	38 6 N	22 34 E	7
Aradrusæ	40 39 N	8 2 W	16	Arebrigitum, <i>St. Didier</i>	45 45 N	6 54 E	3	Ariston	38 6 N	22 34 E	7
Aradus Ia., <i>Ruad</i>	34 54 N	35 55 E	21	Arebrigitum, <i>St. Didier</i>	45 45 N	6 54 E	3	Ariston	38 6 N	22 34 E	7
Aradus Ia.	26 20 N	51 40 E	23	Arebrigitum, <i>St. Didier</i>	45 45 N	6 54 E	3	Ariston	38 6 N	22 34 E	7
*Aræ	28 20 N	58 0 E	24	Arebrigitum, <i>St. Didier</i>	45 45 N	6 54 E	3	Ariston	38 6 N	22 34 E	7
Aræ Septem, <i>Asumar</i>	39 7 N	7 6 W	16	Arebrigitum, <i>St. Didier</i>	45 45 N	6 54 E	3	Ariston	38 6 N	22 34 E	7
Aræ Sestiane, <i>Camarinas</i>	43 8 N	9 5 W	16	Arebrigitum, <i>St. Didier</i>	45 45 N	6 54 E	3	Ariston	38 6 N	22 34 E	7
Arægenus post Baiocæsses, <i>Bayeux</i>	49 16 N	0 47 W	13	Arebrigitum, <i>St. Didier</i>	45 45 N	6 54 E	3	Ariston	38 6 N	22 34 E	7
Aræthrea	37 60 N	22 35 E	7	Arebrigitum, <i>St. Didier</i>	45 45 N	6 54 E	3	Ariston	38 6 N	22 34 E	7
Arægia	17 25 N	44 58 E	23	Arebrigitum, <i>St. Didier</i>	45 45 N	6 54 E	3	Ariston	38 6 N	22 34 E	7
Aræganitæ	17 30 N	44 45 E	23	Arebrigitum, <i>St. Didier</i>	45 45 N	6 54 E	3	Ariston	38 6 N	22 34 E	7
Aræna	28 31 N	63 20 E	24	Arebrigitum, <i>St. Didier</i>	45 45 N	6 54 E	3	Ariston	38 6 N	22 34 E	7
Aræna Ia., <i>Ancutta</i>	11 25 N	72 0 E	25	Arebrigitum, <i>St. Didier</i>	45 45 N	6 54 E	3	Ariston	38 6 N	22 34 E	7
Aræna	39 1 N	37 39 E	19	Arebrigitum, <i>St. Didier</i>	45 45 N	6 54 E	3	Ariston	38 6 N	22 34 E	7
Arændis	38 24 N	7 25 W	16	Arebrigitum, <i>St. Didier</i>	45 45 N	6 54 E	3	Ariston	38 6 N	22 34 E	7
Arænni	37 36 N	8 14 W	16	Arebrigitum, <i>St. Didier</i>	45 45 N	6 54 E	3	Ariston	38 6 N	22 34 E	7
Aræphen, <i>Raphina</i>	37 59 N	23 59 E	7	Arebrigitum, <i>St. Didier</i>	45 45 N	6 54 E	3	Ariston	38 6 N	22 34 E	7
Aræpulus	40 14 N	26 16 E	10	Arebrigitum, <i>St. Didier</i>	45 45 N	6 54 E	3	Ariston	38 6 N	22 34 E	7
Aræ Fl., <i>Saone</i>	47 15 N	1 40 E	13	Arebrigitum, <i>St. Didier</i>	45 45 N	6 54 E	3	Ariston	38 6 N	22 34 E	7
Arærat, v. Abus M.	39 40 N	44 20 E	22	Arebrigitum, <i>St. Didier</i>	45 45 N	6 54 E	3	Ariston	38 6 N	22 34 E	7
Aræribium	22 10 N	95 20 E	25	Arebrigitum, <i>St. Didier</i>	45 45 N	6 54 E	3	Ariston	38 6 N	22 34 E	7
Aræra	38 10 N	61 15 E	24	Arebrigitum, <i>St. Didier</i>	45 45 N	6 54 E	3	Ariston	38 6 N	22 34 E	7
Aræthos I. <i>Surdy</i>	25 57 N	54 37 E	13	Arebrigitum, <i>St. Didier</i>	45 45 N	6 54 E	3	Ariston	38 6 N	22 34 E	7
Aræusio, <i>Orange</i>	44 4 N	4 51 E	13	Arebrigitum, <i>St. Didier</i>	45 45 N	6 54 E	3	Ariston	38 6 N	22 34 E	7
Arævene	37 50 N	37 50 E	21	Arebrigitum, <i>St. Didier</i>	45 45 N	6 54 E	3	Ariston	38 6 N	22 34 E	7
Arævise, <i>Hungary</i>	46 50 N	18 20 E	15	Arebrigitum, <i>St. Didier</i>	45 45 N	6 54 E	3	Ariston	38 6 N	22 34 E	7
Arævici Campi	39 25 N	47 0 E	22	Arebrigitum, <i>St. Didier</i>	45 45 N	6 54 E	3	Ariston	38 6 N	22 34 E	7

Place.	Lat.	Long.	No. of Map.	Place.	Lat.	Long.	No. of Map.	Place.	Lat.	Long.	No. of Map.
Arretium Julise, <i>Sublano</i>	43 35 N	11 51 E	3	Ascania Ia., <i>Christiana</i>	36 16 N	25 12 E	9	Astoa . . . . .	18 2 N	55 31 E	23
Arretium Fideus, <i>Custiglione</i>	43 22 N	11 52 E	3	Ascania Ps., <i>L. Boudour</i>	37 45 N	30 30 E	19	Astrogonda . . . . .	30 46 N	20 5 E	17
Ariaria, <i>Guadalajara</i>	40 40 N	3 9 W	16	Ascanium Lacus	40 23 N	29 35 E	19	Astura . . . . .	41 25 N	12 49 E	4
Arubium	45 7 N	28 10 E	10	Asculum, <i>Asolo</i>	45 50 N	11 54 E	3	Astura Fl., <i>Asturo</i>	41 33 N	12 46 E	4
Arsacia, <i>Shehri Ighan</i>	35 20 N	51 40 E	24	Asceria, <i>Cerrera</i>	41 42 N	1 0 E	16	Astura Fl., <i>Kala</i>	42 0 N	5 37 W	16
Arsamosata	38 40 N	88 48 E	22	Asceburgius Mons, <i>W. Carpathians</i>	49 35 N	18 50 E	14	*Astures, <i>Leon</i>	42 40 N	6 0 W	16
Arsanuis q. et Euphrates Fl., <i>Murad Chai</i>	38 50 N	40 40 E	22	*Ascite	15 42 N	50 50 E	23	Asturica, <i>Astorga</i>	42 26 N	6 10 W	16
Arsarata . . . . .	39 9 N	48 31 E	22	Ascera . . . . .	38 20 N	23 12 E	8	Asturum Lucus, <i>Lugones</i>	43 22 N	5 55 W	16
Arsen FL	37 47 N	21 51 E	7	Asculum (Picenum), <i>Ascoli</i>	42 52 N	13 35 E	4	Astypalea . . . . .	37 45 N	27 2 E	9
Arsenaria, <i>Arsen</i>	35 48 N	0 2 W	17	Asculum Apulum, <i>Ascoli</i>	41 9 N	15 28 E	5	Atabyris M., <i>Madona</i>	36 16 N	27 53 E	9
*Arsesa	50 40	18 2	14	Ascura . . . . .	40 50 N	42 48 E	22	Atagis Fl., <i>Etsch</i>	46 34 N	10 40 E	15
Arsi	41 5 N	0 27 W	26	Ascea . . . . .	37 24 N	22 17 E	7	Atalanta I., <i>Talanta</i>	38 40 N	23 6 E	8
Arsinarium Pr.	14 30 N	17 30 W	1	Ascega . . . . .	31 27 N	47 16 E	22	Atarbecis, <i>Chibinet Koum</i>	30 34 N	31 2 E	18
Arsinoe, <i>Sues</i>	29 59 N	32 30 E	18	Ashdod, vel Azotus, <i>Esdud</i>	31 45 N	34 42 E	20	Atax Fl., <i>Aude</i>	43 0 N	2 14 E	13
Arsinoe . . . . .	34 58 N	84 1 E	19	Ashdod Pishgah	31 34 N	35 48 E	20	Ategua, <i>Teba</i>	37 7 N	4 55 W	16
Arsinoe . . . . .	35 4 N	32 21 E	19	*Asher, <i>Tribus</i>	33 15	35 20	20	Atella, <i>S. Elpidii</i>	40 58 N	14 15 E	4
Arsinoe . . . . .	12 48 N	42 48 E	23	Asia . . . . .	30 31 N	47 59 E	22	Ater M., <i>Jebel Soudan</i>	28 0 N	18 0 E	17
Arsinoe, v. Conope, <i>Angelo Kastro</i>	38 33 N	21 19 E	8	Asiacae . . . . .	30 30 N	47 31 E	24	Aternum, <i>Pescara</i>	42 27 N	14 15 E	4
Arsinoe, vel Crocodiopolis	29 26 N	30 59 E	18	Asido, <i>Medina Sionia</i>	29 15 N	64 31 E	24	Aternus Fl., <i>Pescara</i>	42 17 N	14 0 E	4
Arsissa Palus, <i>L. of Van</i>	38 40 N	42 45 E	22	Asine, <i>Koroni</i>	36 27 N	5 51 W	16	*Athamania	39 25 N	21 20 E	18
Arsule, <i>Arsoli</i>	42 5 N	12 57 E	4	Asine, <i>Koroni</i>	37 32 N	22 59 E	7	Athar M., <i>Hasan Dagh</i>	38 4 N	34 15 E	19
Artabrum Prom., vel Nerium, <i>C. Finisterre</i>	42 52 N	9 14 W	16	Asine, vel Las	36 43 N	22 33 E	7	Athene, <i>Atenah</i>	41 15 N	41 5 E	19
Artace	40 28 N	27 49 E	19	Asmura . . . . .	36 47 N	55 47 E	24	Athene, <i>Athens</i>	37 58 N	23 44 E	15
Artacoana, v. Aria, <i>Herat</i>	34 24 N	62 12 E	24	Asmyrea . . . . .	48 0 N	110 40 E	1	Athene Diades	38 51 N	23 6 E	8
Artaleson	40 29 N	41 53 E	22	Asnaus M., <i>Melchivo</i>	40 20 N	20 15 E	8	Athene, v. Anthene, <i>Elliniko</i>	37 22 N	22 42 E	7
Artanissa	41 59 N	44 38 E	22	Asopus Fl.	38 47 N	22 25 E	8	Athens Fl., <i>Adige</i>	45 7 N	11 35 E	3
Artaxata	39 10 N	45 21 E	24	Asopus Fl., <i>Asopo</i>	38 16 N	23 30 E	8	Athos M., <i>M. Santo</i>	40 8 N	24 20 E	18
Artaxata, v. Artaxiasata	39 20 N	45 6 E	22	Asopus Fl., <i>R. A. Georgios</i>	37 55 N	22 40 E	7	Athribis, <i>Vel Atrib</i>	30 27 N	31 30 E	10
Artemisium M., <i>Malevo</i>	37 38 N	22 31 E	7	Asophus, <i>Boza</i>	36 42 N	22 50 E	7	Athys Fl.	41 10 N	28 30 E	16
Artemisium, vel Dianium, <i>Denia</i>	38 54 N	0 3 E	16	Aspabota . . . . .	38 45 N	53 58 E	24	Athysa, <i>Mansilla</i>	42 4 N	2 55 W	10
Artemisium Littus et Mare	39 0 N	23 15 E	8	Asphaleuca, <i>Les Eaux Chaudes</i>	42 55 N	0 27 W	13	Atina	41 38 N	13 43 E	4
Artemita	33 36 N	45 14 E	22	Aspedon, <i>Polea</i>	38 33 N	23 1 E	8	Atina, <i>Atena</i>	40 26 N	15 31 E	5
Artemita, v. Salban, <i>Van</i>	38 28 N	43 21 E	22	Aspendus . . . . .	36 55 N	31 15 E	19	*Atintania	40 15 N	20 10 E	8
Artenia, <i>Artigna</i>	46 14 N	13 7 E	3	Asphaltites L., vel Mare Mortuum, v. Salsum, <i>Bahr Lüt</i>	31 30 N	35 30 E	20	Atlanticus Oceanus	50 0 N	20 0 E	1
Arthriticum Fl.	30 48 N	81 20 E	18	*Asphaltites	31 25 N	36 10 E	23	Atlas M., <i>Jebel Tedla</i>	33 0 N	3 0 W	17
Artisga	48 33 N	4 9 E	13	Asphynis, <i>Asfoun</i>	25 25 N	32 32 E	18	Atoa	33 5 N	1 32 W	17
Artobriga, postea Regium, <i>Regensburg</i>	48 58 N	12 7 E	14	*Aspi	34 45 N	70 0 E	28	Atrax . . . . .	39 40 N	22 11 E	5
Arubingara, <i>Colombo</i>	7 0 N	80 8 E	25	Aspia P., <i>Mahad Hessian</i>	31 18 N	16 7 E	17	*Atrabates, <i>Picardy</i>	50 30 N	2 40 E	13
Arucci Novum, <i>Moura</i>	38 9 N	7 16 W	16	Aspia, vel Clypea, <i>Klibiah</i>	31 18 N	16 7 E	17	Atrabates, olim Nemetacum, <i>Arras</i>	50 16 N	2 48 E	13
Arunda, <i>Atajale</i>	36 46 N	-5 8 W	16	Aspis	38 27 N	0 49 W	16	*Atrabati, <i>Wilts.</i>	51 30 N	1 30 W	11
*Arusnates, <i>Venice</i>	45 40 N	11 5 E	3	Aspia, vel Clypea, <i>Klibiah</i>	36 55 N	11 4 E	17	Atria, vel Adria, <i>Adria</i>	45 4 N	12 5 E	3
Arutela	44 59 N	24 10 E	10	Aspis, Ia., <i>Eoria</i>	37 52 N	23 9 E	7	*Atrapatene . . . . .	36 40 N	48 30 E	23
*Arvarni, <i>Carnatic</i>	15 0 N	80 0 E	25	Aspithra, <i>Cambodia</i>	13 10 N	101 10 E	25	Atta Vicus . . . . .	25 45 N	51 31 E	24
*Arverni, <i>Puy de Dome, &amp;c.</i>	45 30 N	3 0 E	13	*Aspithra, <i>Cambodia</i>	13 40 N	103 0 E	25	Attaleia . . . . .	39 10 N	26 50 E	9
Arx, <i>Arce</i>	41 38 N	13 82 E	4	Assona . . . . .	39 45 N	33 45 E	19	Attaleia . . . . .	36 51 N	30 50 E	19
Arx Tiberii . . . . .	40 33 N	14 18 E	4	Aspaluthea . . . . .	38 38 N	20 55 E	8	*Attasini, v. Attusii	41 0 N	62 0 E	24
Arxata	39 54 N	44 44 E	22	Assa, <i>Ormelia</i>	40 22 N	23 42 E	10	*Attica . . . . .	38 0 N	23 50 E	7
Arycaenda	36 30 N	30 11 E	19	Assabe, <i>Nr. Madina</i>	30 58 N	47 0 E	22	Attidum, <i>Attigio</i>	43 17 N	12 57 E	3
Arymagdus Fl., <i>Direk Ondessy</i>	36 20 N	32 55 E	19	Assaria . . . . .	32 48 N	12 50 E	17	Atures, vel Julii	43 43 N	0 15 W	13
Arzanior Opp., <i>Erzen</i>	38 16 N	41 42 E	22	Assissium, <i>Assisi</i>	43 4 N	12 36 E	17	*Aturia . . . . .	36 45 N	43 10 E	22
Arze, vel Gymnias, <i>Erzurum</i>	39 57 N	41 17 E	22	Assures . . . . .	35 50 N	-9 10 E	4	Aubereon . . . . .	30 47 N	18 16 E	17
Arzes, <i>Ardish</i>	39 0 N	43 22 E	22	Assurus . . . . .	40 46 N	23 9 E	10	Audefena . . . . .	41 43 N	13 58 E	4
Arzus Fl.	41 10 N	27 40 E	10	Assus, <i>Behram</i>	39 30 N	26 22 E	19	Aufidi Pons, <i>P. S. Venera</i>	41 1 N	15 30 E	4
Arzuq, vel Assus Fl.	41 50 N	25 40 E	10	Assus, <i>Assarli</i>	41 59 N	25 55 E	10	Aufidus Fl., <i>Ofanto</i>	41 5 N	15 45 E	5
*Asabi, <i>Oman</i>	24 30 N	56 15 E	23	Assus, vel Arzus Fl.	41 50 N	25 40 E	10	Aufina, <i>Ofeno</i>	42 18 N	13 45 E	4
Asaborum, vel Nauthaemorum Pr., <i>Ras Mu-sendom</i>	26 20 N	57 15 E	23	*Assyria . . . . .	35 0 N	44 30 E	22	Aufona, vel Antoma Fl., <i>Acon</i>	52 6 N	1 50 W	11
Asama, Adanis, vel Anidus Fl., <i>Wad Oum-er-beg, or Azamor</i>	33 16 N	8 0 W	17	Asta . . . . .	29 50 N	61 25 E	24	Aufonia Fl., <i>Nen</i>	52 40 N	0 6 W	11
Asanum, vel Rhizon, <i>Kisano</i>	42 30 N	18 42 E	15	Asta, <i>Asti</i>	44 56 N	8 19 E	3	Augæa . . . . .	40 29 N	23 37 E	10
Asanamara . . . . .	30 53 N	88 55 E	25	Asta Regia, <i>Jerez de la Frontera</i>	36 43 N	6 6 W	16	*Augali . . . . .	40 20 N	70 0 E	24
Asanca, <i>Landskron</i>	49 52 N	19 46 E	14	Astacana . . . . .	36 30 N	68 53 E	24	Augemmi . . . . .	32 10 N	9 20 E	17
Asarth Fl., <i>Issa</i>	35 12 N	1 10 W	17	Astacana . . . . .	39 20 N	43 3 E	22	Augila, <i>Atijah</i>	29 15 N	21 54 E	17
*Asateni . . . . .	24 45 N	47 50 E	23	Astacapa . . . . .	21 25 N	72 80 E	25	*Augilia . . . . .	29 30 N	22 0 E	17
Asca, vel Nescæ, <i>Asyi</i>	18 25 N	43 3 E	23	*Astaceni, <i>Cabul</i>	35 0 N	72 0 E	25	Augmagdum, ad V. Cydamus, <i>Gadamis</i>	29 38 N	11 17 E	17
Ascalon	31 37 N	34 31 E	18	Astacenus Sinus, <i>G. of Nicomedia</i>	40 40 N	29 30 E	19	Augusta (Vagienorum), <i>Bene</i>	44 39 N	12 6 E	3
Ascalon, <i>Askulian</i>	31 38 N	34 33 E	20	Astaciliis, <i>Tessaliah</i>	35 21 N	0 23 W	17	Augusta (Taurionorum), <i>Torino</i>	44 37 N	7 59 E	3
				Astacures . . . . .	31 10 N	11 30 E	17	Augusta, <i>Adijoud</i>	46 7 N	26 42 E	10
				Astacum . . . . .	40 40 N	29 51 E	19	Augusta, vel Regianum, <i>Rahova</i>	43 42 N	24 0 E	10
				Astapa, <i>Estepa</i>	37 20 N	4 58 W	16	Augusta, v. Glimberri, post Auscii, <i>Auch</i>	43 39 N	0 32 E	13
				Astapus Fl.	13 0 N	34 30 E	1	Augusta, vel Næomagus . . . . .	44 25 N	4 59 E	13
				Astarte I.	22 29 N	36 28 E	23	Augusta (Vermandorum), <i>Trev.</i>	49 54 N	2 40 E	13
				Astarus, <i>P. Plattea</i>	38 28 N	21 7 E	8	Augusta (Trev.), postea Trevera, <i>Treves</i>	49 45 N	3 40 E	13
				Astasana . . . . .	33 10 N	60 30 E	24	Augusta . . . . .	39 0 N	0 33 W	16
				Astauda . . . . .	33 25 N	61 37 E	24				
				*Astaveni . . . . .	34 0 N	65 0 E	24				
				*Astaveni . . . . .	38 0 N	55 0 E	22				
				Astelephus Fl.	42 45 N	41 20 E	24				
				Asterium, v. Pircias	39 30 N	16 30 E	17				
				Ast'aci . . . . .	31 12 N	22 10 E	10				
				Astibus, <i>Istip</i>	41 3 N	22 10 E	10				
				*Astica . . . . .	41 40 N	27 50 E	10				
				Astigi, <i>Ecija</i>	37 34 N	5 5 W	16				

Place.	Lat.	Long.	No. of Map.	Place.	Lat.	Long.	No. of Map.	Place.	Lat.	Long.	No. of Map.
Augusta Alba	44 34 N	4 35 E	13	Ausara, <i>El Asharak</i>	34 45 N	40 39 E	21	*Hueturia, <i>Andalusia</i>	38 40 N	6 0 W	16
Augusta Emerita, <i>Merida</i>	38 55 N	6 13 W	16	<i>Ausca, Haura, or Sora Zuzlan</i>	35 50 N	3 30 E	17	Hagacum, <i>Bacay</i>	30 19 N	8 50 E	17
Augusta Fossa	41 27 N	13 5 E	4	Auzui, <i>Zirafekh</i>	31 15 N	16 14 E	17	Hagri, <i>Bagai</i>	35 37 N	6 45 E	17
Augusta Pax, <i>Badajoz</i>	38 54 N	6 46 W	16	Avalies	11 30 N	43 0 E	1	Bagarda	31 20 N	64 50 E	24
Augusta (Praetoria), <i>Aosta</i>	45 41 N	7 18 E	3	Avalonia, <i>Glanton-bury</i>	51 10 N	2 40 W	11	Bagaria, <i>Oremarrak</i>	33 12 N	64 50 E	24
Augusta (Rauracorum)	47 32 N	7 42 E	13	Avara Fl.	47 17 N	1 40 E	13	Baghistane, <i>Bianstan</i>	33 27 N	46 57 E	24
Augusta Vindelico-rum, <i>Augsburg</i>	48 24 N	10 54 E	15	Avaricum, post. Bi-turiges, <i>Bourges</i>	47 8 N	2 30 E	13	Bagradas Fl.	19 0 N	9 30 E	1
*Augustamnica	30 40 N	32 0 E	18	Aveia, <i>Ca. di Bagno</i>	42 20 N	13 20 E	4	Bagradas Fl., <i>Scrat</i>	35 40 N	8 15 E	17
Augustana	48 46 N	12 36 E	15	Avenio, <i>Agignon</i>	43 54 N	4 50 E	13	Bagradas Fl., <i>Nabon</i>	28 0 N	53 0 E	24
Augustana, <i>Azelburg</i>	48 47 N	12 44 E	14	Aventicum, <i>Achenche</i>	46 53 N	7 4 E	13	Bagrum	39 14 N	32 20 E	19
Augusti Pons	45 22 N	22 41 E	10	Avernum Lacus, <i>Aerno</i>	40 52 N	14 4 E	4	Bahyrs	40 0 N	45 7 E	22
Augusti Tropaea, <i>Turbia</i>	43 45 N	7 26 E	3	Aves	33 40 N	9 58 E	17	Bahys, <i>Baia</i>	40 49 N	14 4 E	4
Augusti Forum, vel Libisocia, <i>Luzo</i>	38 58 N	2 30 W	16	Avidus	35 32 N	10 50 E	17	Baie, <i>Bayas</i>	36 45 N	36 10 E	19
Augusti Lucus, <i>Lugo</i>	43 0 N	7 34 W	16	*Aviones	53 7 N	12 40 E	14	*Baicoaces, <i>Calca-dos and Oine</i>	49 0 N	0 40 W	13
Augusti P., <i>Porto</i>	41 47 N	12 12 E	4	Avium Opp., vel Ornithopolis, <i>Adlan</i>	33 25 N	35 20 E	20	Balaca I., <i>Seuhelipar</i>	10 5 N	72 20 E	25
Augustobona, post. Tricasee, <i>Troyes</i>	48 19 N	4 6 E	13	Avus Fl., <i>Ave</i>	41 20 N	8 25 W	16	Balah	31 12 N	34 33 E	20
Augustobriga	39 52 N	5 9 W	16	Axiciuum	44 27 N	0 44 E	13	Balane, <i>Banias</i>	35 11 N	35 55 E	21
Augustobriga	40 39 N	7 20 W	16	Axelodunum	54 53 N	3 0 W	11	Balathra Fl., <i>Sarok</i>	36 29 N	47 0 E	24
Augustodunum, antea Bibracte <i>Aulus</i>	46 56 N	4 20 E	13	Axima	45 35 N	6 41 E	13	Balathra, <i>Morzum</i>	37 16 N	29 42 E	19
Augustodurum	49 10 N	1 7 W	13	Axiopolis, <i>Rassova</i>	44 17 N	37 50 E	10	Balca, <i>Balti-kerri</i>	39 43 N	27 48 E	19
Augustomagus, postea Silvanectes, <i>Senlis</i>	49 13 N	2 35 E	13	Axius, vel <i>Orontes Fl., Nahr El Aay</i>	36 20 N	35 40 E	21	Balcares I. (quae et Gymnesis), <i>Balea</i>	39 30 N	3 0 E	16
Augustonemetum, postea Arverni, <i>Clermont</i>	45 47 N	3 9 E	13	*Axomitae	12 30 N	38 0 E	1	Balcares I., <i>Scuhelipar</i>	10 5 N	72 20 E	25
Augustoritum, postea Lemovicenses, <i>Limoges</i>	45 52 N	1 14 E	13	Axonata	49 0 N	4 0 E	13	Balah	31 12 N	34 33 E	20
Aulrei Tichos, vel Theros Chorian, <i>Akhleboi</i>	42 0 N	28 0 E	10	Axuenna	49 4 N	4 54 E	13	Balane, <i>Banias</i>	35 11 N	35 55 E	21
*Aulerei, <i>Eure</i>	48 56 N	1 0 E	13	*Axylos	39 0 N	32 0 E	20	Balathra Fl., <i>Sarok</i>	36 29 N	47 0 E	24
*Aulerei, <i>Sarthe</i>	48 10 N	0 20 E	13	Aza, v. <i>Gaza, Ghazeh</i>	31 27 N	34 28 E	19	Balca, <i>Morzum</i>	37 16 N	29 42 E	19
Aulis	38 24 N	23 37 E	8	Azani, <i>Tjandere</i>	39 12 N	29 45 E	19	Balca, <i>Balti-kerri</i>	39 43 N	27 48 E	19
Aulon	37 18 N	21 43 E	7	*Azania, v. <i>Barbaria</i>	3 0 N	41 0 E	1	Balcares I. (quae et Gymnesis), <i>Balea</i>	39 30 N	3 0 E	16
Aulon, <i>Avlona</i>	40 29 N	19 28 E	10	Azarath	36 50 N	6 3 E	17	Balepatia	21 15 N	70 25 E	25
Aulon Basilicas	33 50 N	36 40 E	21	Azatha	40 50 N	41 50 E	22	Balita, <i>Coulan</i>	8 36 N	77 55 E	25
Aulon Cilicium	35 40 N	33 20 E	19	Azene	37 40 N	23 59 E	7	Hallanstra	42 58 N	23 0 E	10
Auos, vel Aous, vel <i>Eas Fl., Vojuzza or Poro</i>	40 20 N	20 25 E	8	Azetium, <i>Rottigliano</i>	40 57 N	17 1 E	5	Ballenra Costa, <i>Costa Rainera</i>	43 51 N	7 54 E	3
*Auranis	32 50 N	36 20 E	20	Aziria, <i>Erzingkhan</i>	39 21 N	40 17 E	19	Ballene, <i>Frendah</i>	35 20 N	0 6 E	17
Aurasus M., <i>Jeb. Mirkaat</i>	35 20 N	5 20 E	17	Aziz	31 50 N	14 33 E	17	Balmeum Regis, <i>Bagnavea</i>	42 38 N	12 5 E	4
*Aurea Regio, <i>Mranapagee</i>	21 0 N	97 0 E	25	Aziz Fl., <i>Vardar</i>	41 0 N	22 3 E	10	Baloie, <i>Varaslouka</i>	44 14 N	17 34 E	15
Aurelia Via	41 54 N	12 15 E	4	*Azmon, v. <i>Heshmon</i>	31 6 N	34 16 E	20	Balung	7 0 N	01 35 E	25
*Aureliani, <i>Loire</i>	47 40 N	2 0 E	13	*Azones	36 50 N	44 35 E	22	Balsa, <i>Tavira</i>	37 9 N	7 30 W	16
Aurelii Forum, <i>T. Aureli</i>	42 19 N	11 36 E	4	Azor	33 7 N	35 35 E	20	Balyka Fl., <i>Macrummo</i>	37 15 N	21 55 E	7
Aureoli Pons, <i>Pom-tirolo</i>	45 32 N	9 32 E	3	Azura, <i>Much</i>	38 43 N	41 33 E	22	Balzatum, <i>Botzen</i>	46 32 N	11 20 E	15
Aureos ad, <i>Montebello</i>	45 32 N	11 22 E	3	Azorus	40 0 N	22 1 E	8	Bambotus Fl.	13 30 N	16 30 W	1
Aureum Ost.	24 12 N	62 15 E	25	Azutus, v. <i>Ashdod, Esdud</i>	31 45 N	34 42 E	20	Bambyce, v. <i>Hiera-polis</i>	36 20 N	38 10 E	21
Aureus Mons, <i>Siona</i>	44 40 N	20 49 E	10	BAAL GAD	33 12 N	36 8 E	20	Bamoth Baal	31 39 N	35 57 E	20
Auriliana	30 55 N	21 59 E	17	Baal Hermon	33 3 N	35 43 E	20	Bana, vel <i>Kataba</i>	14 0 N	44 27 E	23
Aurinia, vel <i>Saturnia</i>	42 47 N	11 31 E	4	Baal Mezon, <i>Main</i>	31 45 N	35 54 E	20	Banasa, <i>Mehedia</i>	34 20 N	6 38 W	17
Auru	31 25 N	12 36 E	17	*Babanomus	32 9 N	34 55 E	20	Banatria, <i>Bon Ness</i>	57 25 N	4 12 W	12
Aurunca, <i>S. Croce</i>	41 19 N	13 53 E	4	Babba	40 5 N	35 30 E	19	Banavasi	18 25 N	74 0 E	25
*Aurunci, <i>Terra di Lavoro</i>	41 22 N	13 50 E	4	Babylon, vel <i>Babel, Hillah, Sc.</i>	34 54 N	5 36 W	17	Banchis, <i>Tamieh</i>	29 34 N	30 59 E	18
Ausa	41 56 N	2 16 E	16	Babylon, vel <i>Fostat, Babou</i>	32 30 N	44 23 E	22	*Banzimencis	28 33 N	36 10 E	21
Ausanca, <i>Szocolacz</i>	44 40 N	15 55 E	15	*Babylonia	30 0 N	31 20 E	18	Banna, vel <i>Bena</i>	36 16 N	37 25 E	11
Ausara, <i>Zafra</i>	24 18 N	38 58 E	23	Babylonia	32 30 N	44 0 E	22	Bannavantum, near <i>Dacentry</i>	52 15 N	1 8 W	11
Ausara, <i>Ras Seir</i>	16 40 N	53 33 E	23	Babylonia	32 30 N	44 0 E	22	Bantia	40 45 N	20 46 E	10
*Ausarites	17 0 N	52 35 E	23	Babylonia	32 30 N	44 0 E	22	Banturari	34 40 N	1 0 E	17
Ausava	50 10 N	6 25 E	13	Babylonia	32 30 N	44 0 E	22	*Banubari	24 30 N	37 80 E	23
*Ausci	43 30 N	0 30 E	13	Babylonia	32 30 N	44 0 E	22	Banubari	24 30 N	37 80 E	23
Auser Fl.	44 5 N	10 25 E	3	Babylonia	32 30 N	44 0 E	22	Banubari	24 30 N	37 80 E	23
*Ausetani	41 50 N	2 0 E	16	Babylonia	32 30 N	44 0 E	22	Banubari	24 30 N	37 80 E	23
Auslindi	32 40 N	9 15 E	17	Babylonia	32 30 N	44 0 E	22	Banubari	24 30 N	37 80 E	23
Ausinza, <i>Assaloo?</i>	27 31 N	52 40 E	24	Babylonia	32 30 N	44 0 E	22	Banubari	24 30 N	37 80 E	23
Ausoba Fl.	53 10 N	9 0 W	12	Babylonia	32 30 N	44 0 E	22	Banubari	24 30 N	37 80 E	23
Ausona, <i>Le Fratte</i>	41 21 N	13 46 E	4	Babylonia	32 30 N	44 0 E	22	Banubari	24 30 N	37 80 E	23
*Ausones	41 20 N	13 40 E	4	Babylonia	32 30 N	44 0 E	22	Banubari	24 30 N	37 80 E	23
Ausugum, <i>Valug-nana</i>	46 5 N	11 26 E	15	Babylonia	32 30 N	44 0 E	22	Banubari	24 30 N	37 80 E	23
*Autariatae	43 30 N	19 0 E	15	Babylonia	32 30 N	44 0 E	22	Banubari	24 30 N	37 80 E	23
*Auterii	53 30 N	9 0 W	12	Babylonia	32 30 N	44 0 E	22	Banubari	24 30 N	37 80 E	23
*Auto oles	26 0 N	12 0 W	1	Babylonia	32 30 N	44 0 E	22	Banubari	24 30 N	37 80 E	23
Automalax	30 15 N	19 18 E	17	Babylonia	32 30 N	44 0 E	22	Banubari	24 30 N	37 80 E	23
*Autrigones	43 0 N	3 30 W	16	Babylonia	32 30 N	44 0 E	22	Banubari	24 30 N	37 80 E	23
Auxacii M.	48 0 N	100 0 E	1	Babylonia	32 30 N	44 0 E	22	Banubari	24 30 N	37 80 E	23
Auximum, <i>Osimo</i>	43 30 N	13 30 E	17	Babylonia	32 30 N	44 0 E	22	Banubari	24 30 N	37 80 E	23
Auxiqua	31 43 N	15 33 E	3	Babylonia	32 30 N	44 0 E	22	Banubari	24 30 N	37 80 E	23
Auxume	14 0 N	38 40 E	1	Babylonia	32 30 N	44 0 E	22	Banubari	24 30 N	37 80 E	23
*Auzacitis	44 0 N	100 0 E	1	Babylonia	32 30 N	44 0 E	22	Banubari	24 30 N	37 80 E	23

Place.	Lat.	Long.	No. of Map.	Place.	Lat.	Long.	No. of Map.	Place.	Lat.	Long.	No. of Map.
Barygaza, <i>Baroche</i>	21 50 N	73 15 E	25	Beneventum, <i>Bene-</i>	41 8 N	14 38 E	4	Bezabde, <i>Jezeiah</i>	37 16 N	42 9 E	22
Barygazenus Sinus, <i>Cambay</i>	20 0 N	72 0 E	25	*Benjamin Tribus	31 50 N	35 15 E	20	Biabanna	25 16 N	46 12 E	23
Barza, <i>Berozeh</i>	36 0 N	46 4 E	22	*Benivim, <i>Tyrol</i>	47 10 N	11 0 E	15	Biandina, <i>Pyrgo</i>	36 45 N	22 49 E	7
*Basanare, <i>Burmah</i>	22 30 N	97 0 E	25	Benna, <i>Bazarijk</i>	39 17 N	29 58 E	19	Bias Fl., <i>Dyane</i>	36 59 N	21 50 E	7
Basanitus Lapis M.	24 5 N	33 17 E	18	Benti	34 16 N	4 32 W	17	Biabacta Prom.	24 50 N	66 30 E	25
Basante ad, <i>Grada-</i>	44 50 N	18 15 E	15	Berabonna, <i>Barabon</i>	18 12 N	94 30 E	25	Biabacum, <i>Anapach</i>	49 21 N	10 23 E	14
*Bashan	32 55 N	36 0 E	20	Beracetum, <i>Berecto</i>	44 32 N	10 0 E	3	Biaga I.	24 42 N	66 30 E	24
Basilia, <i>Basle</i>	47 34 N	7 37 E	13	Berocarates, <i>Bisca-</i>	44 24 N	1 6 W	13	Biabasis, v. <i>Hypha-</i>	30 25 N	73 0 E	25
Basilicus Sinus	37 20 N	27 20 E	17	*Berossa	42 37 N	13 45 E	4	Bibla	31 45 N	44 58 E	22
Basilippo	37 31 N	5 40 W	16	Berogra	29 30 N	35 4 E	18	Biabrace, postea	46 56 N	4 20 E	13
Basilis, <i>Kuruniu</i>	37 27 N	22 4 E	7	Berenice, <i>pria Ezi-</i>	23 51 N	35 24 E	18	Augustodunum,			
Basistis	39 53 N	63 32 E	24	Berenice, <i>ongher, Akabah</i>	32 10 N	20 7 E	17	<i>Aulun</i>			
Bas-a, <i>Cabrutee</i>	10 35 N	72 45 E	25	Berenice, <i>v. Hesper-</i>	33 5 N	9 12 E	13	<i>Wick-</i>			
*Bassachite	31 10 N	24 0 E	17	<i>rides, Ben Ghazi</i>	32 27 N	14 49 E	17	<i>ham</i>			
Bassania	41 44 N	19 42 E	15	Berezos	42 44 N	6 40 W	16	Bibrax, <i>Laon</i>	49 36 N	3 35 E	11
Bassiana, <i>Beriana</i>	44 46 N	20 2 E	15	Berge, <i>Marsa Zou-</i>	49 54 N	10 57 E	14	Biconn	35 17 N	23 31 E	9
Bassiani, <i>Sarcar</i>	47 15 N	16 55 E	15	<i>raik</i>	45 44 N	9 39 E	3	Bida, <i>Magrouah</i>	36 20 N	3 23 E	17
Bas-ta, <i>Vaste</i>	40 3 N	18 25 E	1	Bergidium	49 54 N	10 57 E	14	Bidia, <i>Altenmarkt</i>	47 0 N	12 34 E	15
*Bastarnae	49 0 N	3 0 W	16	Bergium, <i>Bamberg</i>	45 44 N	9 39 E	3	Bidim, <i>S. G. di Bidini</i>	37 3 N	14 58 E	5
Basti, <i>Baza</i>	37 28 N	2 52 W	16	Bergomum, <i>Bergamo</i>	41 24 N	27 21 E	10	Bienna	35 1 N	25 25 E	9
*Bastiani, <i>Granada</i>	37 20 N	4 40 W	16	Bergusia, <i>Balaguer</i>	41 50 N	0 44 E	16	Bigerra, <i>Bogarra</i>	38 40 N	2 17 W	16
*Bastuli, <i>Granada</i>	36 50 N	11 20 W	25	Bergusium, <i>Bour-</i>	45 33 N	5 48 E	13	*Bigerrones, <i>Upr.</i>	43 0 N	2 0 W	13
Bata, <i>Coimbatoor</i>	11 20 N	77 0 E	25	<i>gouin</i>	12 0 N	98 35 E	25	<i>Pyrenes</i>	43 12 N	17 25 E	13
*Batanea	48 30 N	13 20 E	15	Berobe, <i>Merque</i>	33 51 N	35 30 E	20	Bigest, <i>Otrich</i>	25 31 N	50 15 E	23
Batava Castra, <i>Passau</i>	52 0 N	5 0 E	14	Berde, postea <i>Eryt-</i>	36 11 N	37 12 E	21	Bilana, <i>Jilla Ogia</i>	41 20 N	1 34 W	16
*Batavi	51 57 N	5 31 E	13	<i>tus, Beirut</i>	41 30 N	25 0 E	16	Bilibis, <i>Paracuellos</i>	46 16 N	8 58 E	15
Batavodurum	51 52 N	5 41 E	13	Berua, vel <i>Chaly-</i>	42 30 N	3 30 W	16	Bilibio, <i>Bellinzona</i>	41 10 N	32 10 E	19
Batavorum Oppidum	51 52 N	36 6 E	21	<i>bon, Aleppo</i>	41 30 N	25 0 E	16	Bilubium, <i>Vitrinich</i>	49 58 N	7 48 E	14
Bathaca	34 8 N	36 6 E	21	Berua	42 30 N	3 30 W	16	Bingium, <i>Bingen</i>	44 52 N	28 4 E	10
Bathynias Fl.	41 5 N	28 30 E	10	Beruca	40 33 N	22 18 E	10	Bireum	48 35 N	11 0 E	15
Bathyrta, v. <i>E-ba-</i>	32 51 N	36 2 E	20	*Berones, <i>Burgos</i>				Birichiana, <i>Burkheim</i>			
<i>thyna, Bethyna</i>				Berthaca, <i>Kara</i>				<i>Birtha, v. Apamea,</i>			
Bathys, vel <i>Hera-</i>	41 35 N	42 15 E	22	Bersabe, vel <i>Becr-</i>				<i>Birchijk</i>			
<i>clius Fl.</i>				<i>sheba, Bir es</i>				B'rzimium	37 40 N	19 44 E	12
Batie, <i>Castri</i>	39 14 N	20 46 E	8	<i>Seba</i>	45 28 N	21 10 E	10	Bis, v. <i>Abiste</i>	30 50 N	63 17 E	24
Batina	44 43 N	4 53 E	13	Bersovia	42 30 N	19 50 E	10	*Bisaltia	40 45 N	23 30 E	10
*Batini, <i>Glogau</i>	51 35 N	16 25 E	14	Bertiscas M.	58 25 N	3 0 W	12	Bisante, postea			
Batinus Fl., <i>Trantino</i>	42 42 N	13 50 E	4	Berubium Prom.,				<i>Rhodestus, Rod-</i>			
Batne	36 30 N	37 36 E	21	<i>Ness Head</i>				<i>osto</i>			
Bat a Sabbes	26 10 N	56 18 E	23	Berytus Felix Julia,				Biscurgia	41 16 N	0 25 E	16
Batracharta	30 35 N	46 42 E	22	<i>prius Beroe, Bei-</i>				Bistonis P., <i>Bou-</i>			
Batrachus P.	32 12 N	23 20 E	17	<i>rut</i>				<i>rikhane</i>			
Batthina	29 38 N	53 20 E	24	Besa post Antinoe,				Bistue Nova, <i>Nete-</i>			
Batua, <i>Botti</i>	42 5 N	19 20 E	15	<i>Sheikh Abadeh</i>				<i>signe</i>			
Batulum, <i>Padula</i>	41 11 N	14 46 E	4	Besabie	37 18 N	40 38 E	22	Bithia	34 50 N	46 30 E	24
Baudisus, v. <i>Bautes</i>	40 0 N	11 30 E	1	Besbieus I., <i>Kalo-</i>	40 30 N	28 32 E	19	Bithiga	36 40 N	41 52 E	22
Fl.				<i>limni</i>	18 0 N	97 0 E	25	*Bithynia	40 20 N	30 30 E	19
Baulis, <i>Bacolo</i>	40 48 N	11 3 E	4	*Besingitis	39 30 N	16 22 E	5	Bithynium, postea			
Baute	45 58 N	6 8 E	13	Besidie, <i>Bisignano</i>	31 22 N	34 35 E	20	<i>Claudiopolis,</i>			
Bautisi Fons	34 20 N	91 30 E	25	Besor Torr., <i>Wady</i>				<i>Gheivah</i>			
Bazacaeta I., <i>Cheduba</i>	18 50 N	93 30 E	25	<i>Sheriah</i>	42 7 N	24 30 E	10	Biturgia	43 30 N	11 25 E	3
Beana	31 20 N	45 6 E	22	Bessafara, <i>Bazardijk</i>	41 45 N	24 20 E	10	*Bituriges, <i>Indre</i>	46 47 N	1 40 E	13
Beatia, <i>Baaza</i>	37 58 N	3 27 W	16	*Bessi	17 40 N	97 0 E	25	*Bituriges, <i>Gironde</i>	44 50 N	0 40 E	13
Bebarnei L.	36 17 N	41 10 E	22	Beysnga, <i>Zittaung</i>	19 0 N	96 20 E	25	Bituriges, <i>antea A-</i>			
Bebii M., <i>Tzerna</i>	43 53 N	17 40 E	15	<i>Beysnga Fl., Zittaung</i>				<i>varicum, Bourges</i>			
<i>Gora</i>				*Betasia	50 52 N	5 0 E	13	Biunau	35 81 N	40 8 E	22
Becius Mons, <i>Wush-</i>	27 50 N	63 30 E	24	Bethagia	31 23 N	34 17 E	20	Bizothajh	31 19 N	34 22 E	20
<i>uttee</i>				Bethanath	32 57 N	35 25 E	20	Bizon, <i>Kavarna</i>	43 27 N	28 20 E	10
Bedecis Fl., <i>Ronco</i>	44 15 N	12 15 E	3	Bethania, <i>El Aziriyeh</i>	31 47 N	35 17 E	20	Bezye	41 81 N	27 51 E	10
Bedriacum, <i>Cividate</i>	45 4 N	10 29 E	3	Beth Auna, vel	34 20 N	41 45 E	22	*Blane	41 35 N	33 20 E	19
Berooth, <i>Bireh</i>	31 55 N	35 13 E	20	<i>Anatho, Anah</i>	32 20 N	35 1 E	20	Blanda, <i>Maratea</i>	39 57 N	15 47 E	5
Beersheba, v. <i>Ber-</i>	31 16 N	34 51 E	20	Bethar, <i>Barin</i>	32 51 N	35 1 E	20	Blanda, <i>Blanes</i>	41 41 N	2 51 E	16
<i>sabe, Bir es Seba</i>				Beth Arbel, <i>Irbid</i>	32 10 N	35 22 E	20	Blandiana, <i>Balamar</i>	45 59 N	23 30 E	10
Begorra	40 35 N	21 55 E	10	Bethbarah Torrens	31 40 N	35 15 E	20	Blandiana, <i>Zara</i>	43 56 N	15 30 E	15
Begorritus Ptus.,	40 35 N	21 57 E	10	Betherem	32 0 N	34 51 E	20	<i>Vecchia</i>			
<i>Kitovis L.</i>				Beth Dagon, <i>Beit</i>				Blandos	39 26 N	37 7 E	19
Belbina I., <i>S. Giorg-</i>	37 29 N	23 55 E	7	<i>Dejan</i>				*Blani	53 30 N	7 0 W	12
<i>io d'Arbora</i>				Bethel v. Luz, <i>Beitin</i>	31 18 N	35 49 E	20	Blariacum	51 26 N	6 5 E	13
Belea	47 51 N	2 27 E	16	Beth Gamul	31 49 N	35 39 E	20	Blatum Belgium,			
Beleia, <i>Arganzon</i>	42 47 N	2 51 W	13	Bethjesimoth	31 43 N	35 13 E	20	<i>Middleby</i>			
Belemma, <i>M. Khe-</i>	37 17 N	22 13 E	7	Bethlehem, <i>Beit</i>				Blaundus	38 24 N	29 25 E	19
<i>mos</i>				<i>Lahm</i>				Blavia, <i>Port Louis</i>	47 44 N	3 15 W	13
Belesi-bilada	34 29 N	41 24 E	22	Beth Nimra	32 28 N	33 39 E	20	Blavia, <i>Blaye</i>	45 9 N	0 34 W	13
*Belgae, <i>Somerset-</i>	51 10 N	2 0 W	11	Beth Nimrah, <i>Nimrin</i>	31 56 N	35 36 E	20	*Blennyms	20 0 N	34 0 E	1
<i>shire, Wilts, and</i>				Bethogla, <i>Ain Hajja</i>	31 50 N	35 33 E	20	Blendium	43 21 N	4 10 W	16
<i>Hants</i>				Bethoron Sup., <i>Beit</i>	31 53 N	35 9 E	20	Blera, <i>Bieda</i>	42 13 N	12 3 E	4
*Belgica Prima	49 20 N	6 0 E	13	<i>Ur el Foka</i>				Blestium, <i>Monmouth</i>	51 49 N	2 42 W	11
*Belgica Secunda	50 0 N	3 0 E	13	Bethoron Inf., <i>Beit</i>	31 54 N	35 7 E	20	Bletisama, <i>Ledesma</i>	41 76 N	6 0 W	16
Belia, <i>Belchite</i>	41 20 N	0 44 W	16	<i>Ur el Tahia</i>				*Blidul, <i>El Aha</i>	22 40 N	52 45 E	23
Beliandrum, <i>Grades</i>	46 56 N	14 9 E	15	Bethpalet	31 7 N	34 4 E	20	Blaetes Fl., <i>Vara</i>	44 11 N	9 50 E	3
Belias, vel <i>Bulica</i>	36 25 N	39 0 E	22	Beth-neor	31 45 N	35 39 E	20	Blaetes, v. <i>Bach, La</i>			
Fl., <i>Beliche</i>				Beth-phage	31 34 N	36 1 E	20	<i>Tite de Bach</i>			
Belisama Estuar,	53 24 N	3 0 W	11	Beth-phage	31 48 N	35 20 E	20	Bobium, <i>Bobbio</i>	44 47 N	9 24 E	3
<i>Mersey</i>				Bethsalisa	32 10 N	35 6 E	20	Boderia, vel <i>Bodo-</i>			
*Bellouaci, <i>Oise</i>	49 30 N	2 0 E	13	Bethshemesh, <i>Ain</i>	31 45 N	34 59 E	20	<i>trith of Forth</i>			
Belus Fl., <i>Nahr</i>	32 55 N	35 10 E	20	<i>Shems</i>				Bodincomagus, vel			
<i>Naman</i>				Bethshemesh	31 33 N	35 6 E	20	<i>Industria, Mon-</i>			
Bematra Hatriis, v.	35 33 N	42 45 E	22	Beth Tappuah, <i>Teffuh</i>	32 52 N	35 26 E	20	<i>teu</i>			
<i>Hatra, Al Hadhr</i>				Bethulia	31 37 N	35 9 E	20	Boca, <i>Kyparitia</i>	36 31 N	23 4 E	7
Bena, vel <i>Banna</i>	36 16 N	37 25 E	21	Bethuzur, <i>Ed Dirweh</i>	32 24 N	35 50 E	20	Bocatus Sinus,	36 30 N	23 0 E	7
Braencus Lacus, <i>L.</i>	45 40 N	10 40 E	3	Betonium	17 0 N	74 0 E	25	<i>Vatika</i>	39 29 N	22 52 E	8
<i>di Garda</i>				Bettigo M., <i>Ghausa</i>	42 16 N	6 0 W	19	Boche, <i>Kerkion</i>	39 30 N	22 45 E	8
Benda Fl., <i>Brema</i>	17 20 N	76 0 E	25	Betunia, <i>La Baneza</i>	38 50 N	30 50 E	19	Bocheis L., <i>Karlas</i>			
Beneharnum, <i>Osthes</i>	43 28 N	0 43 W	13								

Place.	Lat.	Long.	No. of Map.	Place.	Lat.	Long.	No. of Map.	Place.	Lat.	Long.	No. of Map.
Boemi, vel Marco- manni . . . . .	49 20 N	14 0 E	14	Bradanus Fl., Bran- dano . . . . .	40 30 N	16 39 E	4	Buccina I., <i>Levano</i> . . . . .	38 2 N	12 22 E	5
Boetia . . . . .	38 20 N	23 20 E	8	Bragodorum, postea Samulocenus . . . . .	48 5 N	9 5 E	15	Buconis . . . . .	43 43 N	1 11 E	13
Boeotia . . . . .	36 15 N	60 50 E	24	Bramagara, <i>Sa- dashagur</i> . . . . .	14 45 N	74 24 E	25	Bucephala, <i>Jhyium</i> . . . . .	33 0 N	73 30 E	25
Boeotium, <i>Bentheim</i> Boemum, ubi Mar- comanni, v. Boemi, <i>Bohemnia</i> . . . . .	49 50 N	14 15 E	14	Brannogenium, vel Bravinium, <i>Lent- wardine</i> . . . . .	52 24 N	2 50 W	11	Bucephalum Fr. . . . .	37 25 N	23 30 E	7
Boi, <i>Modena, &amp;c.</i> . . . .	44 20 N	11 0 E	3	Branonium . . . . .	52 57 N	0 39 E	11	Bucelopolis . . . . .	37 51 N	23 6 E	7
Boii, <i>Allier</i> . . . . .	46 40 N	9 20 E	13	<i>Branconter</i> . . . . .	37 22 N	32 48 E	7	Bucra Prom., <i>Capo</i> <i>Scalambri</i> . . . . .	32 38 N	34 57 E	20
Boii, v. Boates, <i>La</i> <i>Tête de Buch</i> . . . . .	44 37 N	1 10 W	13	Brasias, v. Prasias, . . . .	37 22 N	32 48 E	7	Budini M. . . . .	55 0 N	31 0 E	1
Boiodurum, <i>Innsstadt</i> Boiorum Deserta . . . . .	47 30 N	16 30 E	15	Brasius, v. Prasias, . . . .	37 22 N	32 48 E	7	Budorigum, v. Bu- dorig, <i>Prague</i> . . . . .	50 4 N	14 20 E	14
Boium . . . . .	38 39 N	22 22 E	8	Bratananium, <i>Keil- berg</i> . . . . .	47 50 N	11 40 E	15	Budorus Fl. . . . .	37 57 N	23 26 E	7
Bola, <i>Poli</i> . . . . .	41 54 N	12 53 E	4	Brattia, <i>Brazza</i> . . . . .	43 20 N	16 40 E	15	Budorus Fl. . . . .	38 47 N	23 28 E	8
Bolandum . . . . .	40 8 N	43 14 E	22	Bratuspantium, . . . . .	49 37 N	2 13 E	13	Budua, vel Burdova	39 0 N	6 41 W	16
Bolbe, <i>Betchik</i> . . . . .	40 40 N	23 28 E	10	<i>Bretuil</i> . . . . .	37 54 N	23 59 E	7	Bulica, v. Belias Fl., . . . .	36 25 N	39 0 E	22
Bolbe Ps., <i>Betchik L.</i> . . . .	40 26 N	23 30 E	10	Brauron, <i>Vraona</i> . . . . .	37 54 N	23 59 E	7	Bulis . . . . .	38 17 N	22 50 E	8
Bolbitine, <i>Rosetta</i> . . . . .	31 23 N	30 25 E	18	Bravinium, v. Bran- nogenium, <i>Lent- wardine</i> . . . . .	52 24 N	2 50 W	1	Bulla, <i>Bouli</i> . . . . .	36 28 N	8 40 E	17
Bolbitinum Ost., <i>Ro- setta Mth.</i> . . . . .	31 26 N	30 25 E	18	Bregatio, <i>Fusto</i> . . . . .	47 45 N	18 15 E	15	Bulleum, vel Bur- rium, <i>Usk</i> . . . . .	51 43 N	2 50 W	11
Bolentia, <i>Xuto Berdo</i> Bolerium, v. Anti- vesteum Prom., <i>Land's End</i> . . . . .	50 3 N	5 43 W	11	Bremium, <i>Rie- chester</i> . . . . .	55 14 N	2 12 W	11	Bunima . . . . .	39 59 N	21 20 E	8
Boli . . . . .	37 26 N	23 11 E	7	Brentonium, . . . . .	45 53 N	10 53 E	3	Bunobora . . . . .	34 33 N	0 46 W	17
Boline . . . . .	38 18 N	21 52 E	7	<i>Brentoniko</i> . . . . .	46 50 N	9 40 E	15	Buphagium . . . . .	37 33 N	22 2 E	7
Bolissus, <i>Folio</i> . . . . .	38 29 N	25 59 E	9	*Breones, v. Bren- ni, <i>Switzerland</i> . . . . .	45 20 N	13 0 E	15	Buphagus Fl. . . . .	37 33 N	22 0 E	7
*Bolitas . . . . .	34 45 N	67 0 E	24	*Breuci, <i>Scavonia</i> . . . . .	49 20 N	0 28 E	13	Bupotrium Fr., <i>Mazarki</i> . . . . .	37 21 N	23 16 E	7
Bomium, <i>Bweeny</i> Bomium, <i>Amourani</i> Bonæ Fortuna, vel Agatha Daemo- nis Ia., <i>Great</i> <i>Andaman</i> . . . . .	51 26 N	3 31 W	11	Breviodurum, <i>Pont</i> <i>Audemæ</i> . . . . .	54 10 N	2 0 W	11	Buprasium . . . . .	38 5 N	21 26 E	7
Bononia, olim Fel- sina, <i>Bologna</i> Bononia, v. Milatis, <i>Mohovo</i> . . . . .	44 31 N	11 19 E	3	Brigantia, <i>Bregenz</i> *Brigantii, <i>Switz- erland, &amp;c.</i> . . . . .	47 28 N	9 45 E	15	Bura . . . . .	38 9 N	22 10 E	7
Bononia, olim Ge- soriacum, <i>Bou- logne</i> . . . . .	50 44 N	1 36 E	13	Brigantium, vel Magnus, <i>Ferrol</i> Brigantium, v. Ve- netus Lacus, <i>L.</i> <i>of Constance, or</i> <i>Boden See</i> . . . . .	47 20 N	9 30 E	15	Burcaicus Fl., <i>Ka- laryta</i> . . . . .	38 8 N	22 10 E	7
Bononia, <i>Banona</i> Bopos . . . . .	43 59 N	22 56 E	10	Brigantium, <i>Belanzos</i> Brige, <i>Wt. Broughton</i> Brigecium, <i>Herreros</i> Brigobanne . . . . .	43 15 N	8 12 W	16	Burburaca . . . . .	42 28 N	23 46 E	10
Borbetomagus, postea Vangioncs, <i>Worms</i> . . . . .	49 41 N	8 20 E	13	Brigus Fl., <i>Barrow</i> *Brinaties Apenni- ni, <i>Genoa</i> . . . . .	52 10 N	6 56 W	12	Burdextrum . . . . .	41 35 N	26 5 E	10
Borcovicus . . . . .	55 2 N	2 15 W	1	Brinriavæ, <i>Chip.</i> <i>Warden</i> . . . . .	52 7 N	1 18 W	11	Burdigala, <i>Bordeaux</i> Burdova, vel Budua . . . .	44 47 N	0 35 W	13
Borealis, Oceanus . . . . .	65 0 N	5 0 E	1	Brisa Pr. . . . .	39 5 N	25 58 E	9	Burgensis . . . . .	49 0 N	20 22 E	16
Boreum Prom., <i>Malin Hd.</i> . . . . .	55 25 N	7 26 W	12	Brisiacus Mons, <i>Neuf Brisac</i> . . . . .	48 0 N	7 33 E	13	*Burgundiones, <i>Posen &amp; Neumark</i> Burgus, <i>Bourg</i> . . . . .	45 2 N	0 31 W	13
Boreum Ostium (Danubii Fl.) . . . . .	45 10 N	29 35 E	10	*Britanni, <i>Somme</i> *Britannia Prima *BritanniaSecunda, <i>Wales</i> . . . . .	50 10 N	2 0 E	13	Burnum, <i>Knin</i> . . . . .	44 2 N	16 9 E	15
Boreum Prom., <i>Ras</i> <i>Teyonas</i> . . . . .	32 0 N	19 55 E	17	Brivas, <i>Broude</i> Brivates Fr., v. Geso- brinates, <i>Brest</i> . . . . .	51 0 N	2 0 W	12	Burrida, <i>Bareny</i> . . . . .	44 34 N	24 13 E	10
*Borgi . . . . .	33 30 N	63 0 E	24	Brivodurum, <i>Biare</i> Brixelium, <i>Bresello</i> *Brixentes, <i>Tyrol</i> Brixia, <i>Brescia</i> . . . . .	48 25 N	4 34 W	13	*Burridensii . . . . .	45 55 N	25 20 E	10
Bormonis Aquæ, <i>Bourbon V. Ar- chambault</i> . . . . .	46 35 N	3 4 E	13	Brixia Fl. . . . .	47 40 N	2 45 E	13	Burrium, vel Bul- leum, <i>Usk</i> . . . . .	51 43 N	2 50 W	11
Bornos, vel Ganos, <i>Ganos</i> . . . . .	40 45 N	27 19 E	10	Brixia Fl. . . . .	44 55 N	10 30 E	3	Burtudizum . . . . .	41 25 N	27 5 E	10
Borrana . . . . .	34 29 N	35 54 E	21	Brixia Fl. . . . .	46 50 N	11 30 E	15	Burum, <i>Vieiro</i> . . . . .	43 39 N	7 35 W	16
Borsippa . . . . .	32 22 N	44 16 E	22	Brizana Fl. . . . .	45 32 N	10 12 E	3	Busiris, <i>Abousir</i> . . . . .	30 0 N	31 12 E	18
Bortina, <i>Almudebar</i> Borvonia Aquæ, <i>Bourbonne les</i> <i>Bains</i> . . . . .	42 0 N	0 33 W	16	Brocaum, <i>Brougham</i> Broomagus . . . . .	30 10 N	50 30 E	24	Butrotum, <i>Butrinto</i> Buticus, v. Seben- nytus L., <i>Bourlos</i> Butos, <i>Bourlos</i> . . . . .	39 45 N	20 2 E	8
Borysthenes Fl. Bosporus Cimmerias Bosporus Thracicus, v. Mysius, v. Chal- cedonias, <i>Chan.</i> <i>of Constantinople</i> Bostrenus Fl., <i>Nahr</i> <i>el Auly</i> . . . . .	50 0 N	32 0 E	1	Bromagus . . . . .	48 44 N	7 42 E	11	Buteum, <i>Bitonto</i> Buxentum Prom., <i>Pyxus, Policastro</i> Buzeta, <i>Busselo</i> . . . . .	41 7 N	16 41 E	5
Bosporus Cimmerias Bosporus Thracicus, v. Mysius, v. Chal- cedonias, <i>Chan.</i> <i>of Constantinople</i> Bostrenus Fl., <i>Nahr</i> <i>el Auly</i> . . . . .	45 0 N	37 0 E	1	Bronagus, v. Margus Fl., <i>Ibar</i> . . . . .	46 39 N	6 56 E	13	Bythas . . . . .	41 6 N	29 1 E	10
Bosporus Thracicus, v. Mysius, v. Chal- cedonias, <i>Chan.</i> <i>of Constantinople</i> Bostrenus Fl., <i>Nahr</i> <i>el Auly</i> . . . . .	41 10 N	29 5 E	10	Bronovacæ, <i>Kirby</i> <i>Thure</i> . . . . .	42 40 N	22 20 E	10	*Byzantium, v. Em- poria . . . . .	34 0 N	9 30 E	17
Bosporus Thracicus, v. Mysius, v. Chal- cedonias, <i>Chan.</i> <i>of Constantinople</i> Bostrenus Fl., <i>Nahr</i> <i>el Auly</i> . . . . .	41 10 N	29 5 E	10	Bruca . . . . .	46 16 N	23 38 E	10	Byzantium, prius Lygoe, postea Constantinopolis, <i>Stamboul, or Con- stantinople</i> *Byzeres . . . . .	41 0 N	28 58 E	10
Bosporus Thracicus, v. Mysius, v. Chal- cedonias, <i>Chan.</i> <i>of Constantinople</i> Bostrenus Fl., <i>Nahr</i> <i>el Auly</i> . . . . .	41 10 N	29 5 E	10	Brundulop., <i>Porto</i> <i>Bronodolo</i> . . . . .	45 10 N	12 19 E	3	*CABADENE . . . . .	28 0 N	59 40 E	24
Bosporus Thracicus, v. Mysius, v. Chal- cedonias, <i>Chan.</i> <i>of Constantinople</i> Bostrenus Fl., <i>Nahr</i> <i>el Auly</i> . . . . .	41 10 N	29 5 E	10	Brundisium, <i>Brindisi</i> *Bruttium, <i>Calabria</i> Bruttosalia . . . . .	40 37 N	18 0 E	6	Cabalaca . . . . .	43 10 N	47 5 E	18
Bosporus Thracicus, v. Mysius, v. Chal- cedonias, <i>Chan.</i> <i>of Constantinople</i> Bostrenus Fl., <i>Nahr</i> <i>el Auly</i> . . . . .	41 10 N	29 5 E	10	Bryantium . . . . .	39 0 N	16 30 E	5	*Cabilia . . . . .	37 20 N	29 50 E	19
Bosporus Thracicus, v. Mysius, v. Chal- cedonias, <i>Chan.</i> <i>of Constantinople</i> Bostrenus Fl., <i>Nahr</i> <i>el Auly</i> . . . . .	41 10 N	29 5 E	10	Brython FL . . . . .	34 10 N	35 39 E	21	Caballucome . . . . .	38 18 N	32 57 E	19
Bosporus Thracicus, v. Mysius, v. Chal- cedonias, <i>Chan.</i> <i>of Constantinople</i> Bostrenus Fl., <i>Nahr</i> <i>el Auly</i> . . . . .	41 10 N	29 5 E	10	Brython FL . . . . .	39 25 N	23 7 E	8	Cabalsi . . . . .	24 0 N	34 48 E	18
Bosporus Thracicus, v. Mysius, v. Chal- cedonias, <i>Chan.</i> <i>of Constantinople</i> Bostrenus Fl., <i>Nahr</i> <i>el Auly</i> . . . . .	41 10 N	29 5 E	10	Brython FL . . . . .	39 25 N	23 7 E	8	Cabana . . . . .	23 59 N	53 32 E	23
Bosporus Thracicus, v. Mysius, v. Chal- cedonias, <i>Chan.</i> <i>of Constantinople</i> Bostrenus Fl., <i>Nahr</i> <i>el Auly</i> . . . . .	41 10 N	29 5 E	10	Brython FL . . . . .	39 25 N	23 7 E	8	Cabana . . . . .	25 29 N	66 10 E	24
Bosporus Thracicus, v. Mysius, v. Chal- cedonias, <i>Chan.</i> <i>of Constantinople</i> Bostrenus Fl., <i>Nahr</i> <i>el Auly</i> . . . . .	41 10 N	29 5 E	10	Brython FL . . . . .	39 25 N	23 7 E	8	Cabera . . . . .	33 31 N	47 55 E	24
Bosporus Thracicus, v. Mysius, v. Chal- cedonias, <i>Chan.</i> <i>of Constantinople</i> Bostrenus Fl., <i>Nahr</i> <i>el Auly</i> . . . . .	41 10 N	29 5 E	10	Brython FL . . . . .	39 25 N	23 7 E	8	Cabera, <i>Tepe Ashlar</i> Cabira, post Sebas- te, <i>Sivas</i> . . . . .	40 41 N	36 59 E	19
Bosporus Thracicus, v. Mysius, v. Chal- cedonias, <i>Chan.</i> <i>of Constantinople</i> Bostrenus Fl., <i>Nahr</i> <i>el Auly</i> . . . . .	41 10 N	29 5 E	10	Brython FL . . . . .	39 25 N	23 7 E	8	Cabrera . . . . .	39 39 N	36 55 E	19
Bosporus Thracicus, v. Mysius, v. Chal- cedonias, <i>Chan.</i> <i>of Constantinople</i> Bostrenus Fl., <i>Nahr</i> <i>el Auly</i> . . . . .	41 10 N	29 5 E	10	Brython FL . . . . .	39 25 N	23 7 E	8	Cabrera . . . . .	31 1 N	30 54 E	18
Bosporus Thracicus, v. Mysius, v. Chal- cedonias, <i>Chan.</i> <i>of Constantinople</i> Bostrenus Fl., <i>Nahr</i> <i>el Auly</i> . . . . .	41 10 N	29 5 E	10	Brython FL . . . . .	39 25 N	23 7 E	8	Caburro, <i>Cavour</i> . . . . .	44 42 N	7 29 E	3
Bosporus Thracicus, v. Mysius, v. Chal- cedonias, <i>Chan.</i> <i>of Constantinople</i> Bostrenus Fl., <i>Nahr</i> <i>el Auly</i> . . . . .	41 10 N	29 5 E	10	Brython FL . . . . .	39 25 N	23 7 E	8	Cabyllas . . . . .	42 41 N	26 36 E	10
Bosporus Thracicus, v. Mysius, v. Chal- cedonias, <i>Chan.</i> <i>of Constantinople</i> Bostrenus Fl., <i>Nahr</i> <i>el Auly</i> . . . . .	41 10 N	29 5 E	10	Brython FL . . . . .	39 25 N	23 7 E	8	Cachura . . . . .	39 5 N	39 20 E	22
Bosporus Thracicus, v. Mysius, v. Chal- cedonias, <i>Chan.</i> <i>of Constantinople</i> Bostrenus Fl., <i>Nahr</i> <i>el Auly</i> . . . . .	41 10 N	29 5 E	10	Brython FL . . . . .	39 25 N	23 7 E	8	Cacyrum, <i>Cusaro</i> . . . . .	37 7 N	14 56 E	2
Bosporus Thracicus, v. Mysius, v. Chal- cedonias, <i>Chan.</i> <i>of Constantinople</i> Bostrenus Fl., <i>Nahr</i> <i>el Auly</i> . . . . .	41 10 N	29 5 E	10	Brython FL . . . . .	39 25 N	23 7 E	8	Cadara . . . . .	24 1 N	53 2 E	23
Bosporus Thracicus, v. Mysius, v. Chal- cedonias, <i>Chan.</i> <i>of Constantinople</i> Bostrenus Fl., <i>Nahr</i> <i>el Auly</i> . . . . .	41 10 N	29 5 E	10	Brython FL . . . . .	39 25 N	23 7 E	8	Cadum FL . . . . .	39 40 N	20 17 E	8
Bosporus Thracicus, v. Mysius, v. Chal- cedonias, <i>Chan.</i> <i>of Constantinople</i> Bostrenus Fl., <i>Nahr</i> <i>el Auly</i> . . . . .	41 10 N	29 5 E	10	Brython FL . . . . .	39 25 N	23 7 E	8	*Cadurci, <i>Aveyron</i> Cadurci, olim Di- vona, <i>Cahors</i> . . . . .	44 20 N	1 30 E	13
Bosporus Thracicus, v. Mysius, v. Chal- cedonias, <i>Chan.</i> <i>of Constantinople</i> Bostrenus Fl., <i>Nahr</i> <i>el Auly</i> . . . . .	41 10 N	29 5 E	10	Brython FL . . . . .	39 25 N	23 7 E	8				
Bosporus Thracicus, v. Mysius, v. Chal- cedonias, <i>Chan.</i> <i>of Constantinople</i> Bostrenus Fl., <i>Nahr</i> <i>el Auly</i> . . . . .	41 10 N	29 5 E	10	Brython FL . . . . .	39 25 N	23 7 E	8				
Bosporus Thracicus, v. Mysius, v. Chal- cedonias, <i>Chan.</i> <i>of Constantinople</i> Bostrenus Fl., <i>Nahr</i> <i>el Auly</i> . . . . .	41 10 N	29 5 E	10	Brython FL . . . . .	39 25 N	23 7 E	8				
Bosporus Thracicus, v. Mysius, v. Chal- cedonias, <i>Chan.</i> <i>of Constantinople</i> Bostrenus Fl., <i>Nahr</i> <i>el Auly</i> . . . . .	41 10 N	29 5 E	10	Brython FL . . . . .	39 25 N	23 7 E	8				
Bosporus Thracicus, v. Mysius, v. Chal- cedonias, <i>Chan.</i> <i>of Constantinople</i> Bostrenus Fl., <i>Nahr</i> <i>el Auly</i> . . . . .	41 10 N	29 5 E	10	Brython FL . . . . .	39 25 N	23 7 E	8				
Bosporus Thracicus, v. Mysius, v. Chal- cedonias, <i>Chan.</i> <i>of Constantinople</i> Bostrenus Fl., <i>Nahr</i> <i>el Auly</i> . . . . .	41 10 N	29 5 E	10								



Place.	Lat.	Long.	No. of Map.	Place.	Lat.	Long.	No. of Map.	Place.	Lat.	Long.	No. of Map.
*Cadusil . . . . .	38 30 N	48 30 E	24	Callininicum, v. Nl-				Canalicum, <i>Carcare</i>	44 25 N	8 23 E	3
Carlyanda, <i>Huzamli</i>	39 42 N	29 18 E	19	cephorium, <i>Rak-</i>	35 58 N	39 3 E	21	Canaria, vel Flana-	28 0 N	16 0 W	1
Casaria, post Jerusalem	31 47 N	35 14 E	20	<i>kah</i> . . . . .				Canasida, <i>Choubar</i>	25 25 N	60 40 E	24
Casaria I. . . . .	37 48 N	23 15 E	7	Callippo . . . . .	39 53 N	8 41 W	16	Canastrem Fr.,	39 55 N	23 46 E	9
Casellia Castra, <i>Caceres</i>	30 27 N	6 14 W	16	Callipolia, <i>Mascoli</i>	37 42 N	15 11 E	5	<i>Pailouri</i> , . . . . .	25 25 N	60 0 E	24
Casellonacium	40 29 N	5 59 W	16	Callipolia, <i>Gallipoli</i>	40 4 N	18 2 E	5	Canate, <i>Samidaces</i> .	25 25 N	60 0 E	24
Casennum, <i>Satriano</i>	38 40 N	16 28 E	4	Callirhoë q. et An-				Canatha, <i>Kanneytra</i> .	33 8 N	35 56 E	20
Casiduum, <i>Dulmen</i>	51 50 N	7 16 E	14	tiocchio, v. <i>Edessa</i> ,	37 7 N	38 50 E	22	Canatha, <i>Roadabad</i>	33 45 N	52 15 E	24
Casilianum, <i>Sutriano</i>	40 24 N	16 11 E	4	<i>Irjah</i> . . . . .				Candalicum, <i>Friesach</i> .	46 5 N	14 19 E	15
Casna, <i>Sens</i>	35 58 N	43 21 E	22	Callirhoë, v. <i>Lana</i>	31 38 N	35 42 E	20	Candancum . . . . .	47 8 N	19 26 E	15
Casnopolia, v. Nova				Callia, <i>Cagli</i> . . . . .	43 31 N	12 36 F	3	Candaria . . . . .	40 39 N	33 28 E	19
Civitas, <i>Kenneh</i> .	26 10 N	32 45 E	18	Callis . . . . .	32 47 N	21 6 E	17	Candavia M. . . . .	41 20 N	20 30 E	10
Casnum . . . . .	31 0 N	20 18 E	17	Callistratia . . . . .	41 59 N	33 21 E	19	Candidiana, vel Ni-	44 5 N	26 49 E	10
Casre, <i>Cerceteri</i>	42 1 N	13 4 E	4	Callium . . . . .	38 38 N	22 15 E	8	Crinidia, <i>Miric</i>	44 5 N	26 49 E	10
Casarea I., <i>Jersey</i>	49 14 N	2 10 W	13	Calona, <i>Cassel</i> . . . . .	51 29 N	6 39 E	13	Candidum Fr., <i>Bas</i>			
Casarea Palaestina,				Calor Fl., <i>Calore</i>	41 0 N	15 0 E	4	<i>at Abiad</i> . . . . .	37 20 N	9 40 E	17
<i>Kaisariyeh</i> . . . . .	32 52 N	34 55 E	20	Calor Fl., <i>Calore</i>	40 28 N	15 11 E	5	Candriaca Fl., <i>Mugor</i>	26 0 N	61 0 E	24
Casarea Philippi, v.				Calpe et Pr., <i>Kirpe-</i>				Candys . . . . .	37 45 N	48 43 E	24
Panea, <i>Banias</i>	33 15 N	35 40 E	20	or <i>Ialandji Kef-</i>	41 11 N	30 19 E	19	Cane Emporium et			
Casariina, <i>Casal</i>				<i>ken</i> . . . . .				Fr., <i>Gebel Gho-</i>	13 48 N	48 15 E	23
<i>Nuovo</i> . . . . .	40 13 N	15 42 E	5	Calpe (Columna				<i>rab</i> . . . . .	41 17 N	16 10 E	4
*Casariensis Flavia,				Herculis), <i>Gib-</i>	36 10 N	5 18 W	16	Cannae . . . . .	51 48 N	0 40 E	11
<i>Mid. England</i>	52 30 N	1 0 W	12	raltar . . . . .				Canonicum Ost.	31 15 N	30 5 E	18
*Casariensis Max-				Calpuriniana, <i>El</i>	37 56 N	4 26 W	16	Canopus, vel Mene-	31 15 N	30 7 E	18
ima, <i>N. England</i>	54 0 N	2 0 W	12	<i>Carpio</i> . . . . .				Canovium, <i>Caer Rhyn</i>	53 15 N	3 50 W	11
Casaria Via . . . . .	44 25 N	12 17 E	3	*Calucones, <i>Lusatia</i>	52 0 N	14 40 E	14	*Cantabri, <i>Santander</i>	43 15 N	4 39 W	16
Casarodunum, post.				and <i>Glogau</i> . . . . .				Cantabricus Oeanus,	44 0 N	4 0 W	16
<i>Turones, Tours</i>	47 24 N	0 48 E	13	Calum Ost. (Danu-	44 50 N	29 30 E	10	<i>B. of Biscay</i> . . . . .			
Casaromagus,				bilius Fl.) . . . . .	49 51 N	3 57 E	13	Cantabricus Sinus,	45 0 N	2 0 W	13
<i>Chelmsford</i>	51 43 N	0 26 E	11	Calusiaticum . . . . .	37 13 N	14 8 E	5	<i>Bay of Biscay</i>			
Casaromagus, post.				Calvisiana . . . . .	86 25 N	34 0 E	19	*Cante, <i>Ross-shire</i>	57 30 N	4 40 W	12
<i>Bellovac, Beau-</i>				Calycadnus Fl.,				Cantanus . . . . .	35 17 N	23 40 E	9
<i>vais</i> . . . . .	49 25 N	2 5 E	13	<i>Chauk el Sou</i>				Canterius M., <i>S.</i>	42 25 N	12 40 E	4
Casena, <i>Cesena</i>	44 8 N	12 14 E	3	Calydnes, v. <i>Lagu-</i>	39 56 N	26 4 E	9	<i>Gio imni</i> . . . . .	22 45 N	70 0 E	25
Caseromanum, <i>Gar-</i>				se I. . . . .				Canthi, v. Baraces			
<i>fagnano</i> . . . . .	44 9 N	10 24 E	3	Calydon . . . . .	38 24 N	21 35 E	8	<i>S. Cutch</i> . . . . .	49 30 N	10 17 E	14
*Cagulata, <i>El Yemen</i>	16 35 N	44 30 E	23	Calydona I., <i>Calamino</i>	37 0 N	27 0 E	9	*Cantilia, <i>Winds-</i>	51 15 N	1 0 E	11
Caicinus Fl., <i>Amen-</i>				Camara, <i>S. Vene-</i>	35 10 N	25 41 E	9	Canthia . . . . .	46 12 N	3 3 E	13
<i>dollu</i> . . . . .	37 55 N	15 55 E	4	<i>randa</i> . . . . .				Cantium Pr., <i>N.</i>	51 24 N	1 27 E	11
Caicus Fl., <i>Bakhir</i>				Camaracum, <i>Cambrai</i>	50 4 N	3 12 E	13	<i>Foreland</i> . . . . .	38 50 N	5 39 W	16
<i>Chai</i> . . . . .	38 57 N	27 20 E	19	Camarata . . . . .	35 25 N	1 17 W	17	Cantusolia . . . . .	41 14 N	16 3 E	5
Cajeta, <i>Gaeta</i> . . . . .	41 18 N	13 37 E	4	Camareni Im., <i>Ca-</i>	15 25 N	42 35 E	23	Canosium, <i>Canosa</i>	40 11 N	6 4 W	16
Cajetanus S., <i>G. di</i>				<i>maran</i> . . . . .				Capara . . . . .	32 28 N	35 1 E	20
<i>Gaeta</i> . . . . .	41 14 N	13 40 E	4	Camarina, <i>T. Ca-</i>	36 50 N	14 33 E	5	Caparea, <i>Kejr Kud</i>	42 12 N	12 30 E	4
Calaa, <i>Kalat ai Wad.</i>				<i>merina</i> . . . . .				Capernaum, v. <i>Ca-</i>			
Calabada Fl.	25 0 N	92 0 E	25	Camatullci . . . . .	43 10 N	6 39 E	13	<i>pharnaum, Khan</i>			
*Calabri, <i>Terra di</i>				Cambalidus Fl.,	31 39 N	50 40 E	24	<i>Minyeh</i> . . . . .	32 54 N	35 33 E	20
<i>Otranto</i> . . . . .	40 35 N	18 0 E	4	<i>Bactiyari</i> . . . . .				Caperturi, <i>Jerad</i> ?	35 40 N	36 28 E	21
Calacta, <i>Coronia</i>	37 58 N	14 26 E	5	Cambe . . . . .	38 50 N	35 16 E	19	Capharbarucha,	31 34 N	35 12 E	20
Caladunum, <i>Caldas</i>	41 45 N	8 3 W	16	Cambes, <i>Grt. Kembs</i>	47 43 N	7 30 E	14	<i>Beni Naim</i> . . . . .	41 30 N	22 16 E	7
Caladi, <i>Kilhat</i> . . . . .	22 45 N	59 7 E	23	Camבודunum, vel	53 39 N	1 54 W	11	Caphareus Pr., <i>Doro</i>	38 7 N	24 35 E	9
Calagorris, <i>Cazeres</i>	43 12 N	1 6 E	13	Camunlodunum,				Caphys . . . . .	37 44 N	22 16 E	7
Calaguria, <i>Calahorra</i>	42 11 N	2 0 W	16	<i>Slack</i> . . . . .				Capidara, <i>Balta-</i>	44 21 N	28 0 E	10
Calama, <i>Kalamet</i>	25 28 N	64 0 E	24	Camboricum, <i>Cam-</i>	52 11 N	0 9 E	11	<i>desti</i> . . . . .	34 29 N	68 59 E	24
Calame . . . . .	37 9 N	23 4 E	7	<i>bridge</i> . . . . .				Capissa, <i>Kibool?</i>	34 15 N	69 0 E	24
Calamun, <i>Kalamun</i>	32 47 N	34 58 E	20	Cambunia Ms. . . . .	39 55 N	21 45 E	8	Capissene . . . . .	41 0 N	0 41 E	16
Calancorum, <i>Wit-</i>				Cambyses Fl., <i>Iora</i>	41 30 N	26 0 E	22	Capita Tria, v. <i>Traja</i>	32 48 N	35 39 E	20
<i>tenberg</i> . . . . .	51 41 N	12 50 E	14	<i>Cambysis</i> . . . . .	18 40 N	30 30 E	1	Capitolias . . . . .	37 22 N	14 46 E	5
Calasarna, <i>Campana</i>	39 26 N	16 55 E	5	Cambysus Ost.,	20 40 N	87 15 E	25	*Cappadocia . . . . .	38 30 N	36 0 E	19
Calathe, v. <i>Galatia I.</i>	37 32 N	8 53 E	5	<i>Roymungul</i> . . . . .				Cappadox Fl., <i>Ka-</i>	39 50 N	34 20 E	19
Calatia, <i>Gallazze</i>	41 2 N	14 22 E	4	Camellomagus . . . . .	45 6 N	9 18 E	3	<i>tichi su</i> . . . . .			
Calatia, <i>Calazzo</i>	41 11 N	14 17 E	4	Camerta, <i>Camarata</i>	42 42 N	12 22 E	4	Capparese, <i>Khan-</i>	35 30 N	36 42 E	21
Calauria I., <i>Poros</i>	37 32 N	33 28 E	7	Camete . . . . .	43 45 N	21 18 E	10	<i>Shekhun</i> . . . . .			
Calbis . . . . .	36 49 N	28 42 E	19	Camicis, <i>Castro</i>	37 19 N	13 48 E	5	Capræ I., <i>Capri</i>	40 35 N	14 15 E	4
Calbis Fl., <i>Thavas</i>	37 15 N	28 45 E	19	Camicus Fl., <i>Naro</i>	37 17 N	13 43 E	5	Capraria I., <i>Cabrera</i>	39 6 N	3 0 E	16
Calcario . . . . .	43 23 N	-5 16 E	13	Caminianum, <i>Car-</i>	40 20 N	18 11 E	5	Caprasia, <i>Tarsia</i>	39 35 N	16 18 E	4
Cale Parembolo . . . . .	41 0 N	40 21 E	19	<i>mignano</i> . . . . .				Capriandus . . . . .	37 45 N	37 26 E	21
*Caledonia, <i>Scotland</i>	57 0 N	4 0 W	12	Caminas . . . . .	31 46 N	20 0 E	17	Caprius, vel <i>Zabus</i>			
Caleta, <i>Casa Calenda</i>	41 43 N	14 42 E	4	Camirus, <i>Camiro</i>	36 9 N	28 9 E	9	<i>Minor Fl., Zab</i>	35 45 N	44 0 E	22
Calentes Aque,				Camisa . . . . .	39 35 N	37 15 E	19	<i>Asful</i> . . . . .			
<i>Chaudes Aigues</i> ,	44 49 N	3 0 E	13	*Camisene . . . . .	39 20 N	37 30 E	19	Capea . . . . .	16 0 N	8 30 E	1
<i>Cales, Calvi</i>	41 13 N	14 - 5 E	4	Camistrum . . . . .	43 42 N	23 54 E	10	Capsa, <i>Ghafsah</i>	34 15 N	8 50 E	17
*Caleti, <i>Seine Inf.</i>	49 50 N	1 0 E	13	Camon . . . . .	32 19 N	35 58 E	20	Capua, <i>S. M. di</i>	41 5 N	14 13 E	4
Caletra . . . . .	42 42 N	11 39 E	4	Campana Via . . . . .	40 57 N	14 10 E	4	<i>Capua</i> . . . . .			
Calicandrua . . . . .	13 25 N	71 0 E	25	*Campania, <i>Terra</i>	41 0 N	14 15 E	4	Ca uluada, <i>Bouj</i>	35 12 N	11 5 E	17
Caliga, <i>Kutack</i>	20 40 N	85 50 E	25	<i>di Lavoro</i> . . . . .				<i>at Kadijah</i> . . . . .	45 35 N	21 15 E	10
Calinga . . . . .	18 20 N	84 15 E	25	Campanus Pons, <i>S.</i>	41 7 N	13 56 E	4	Caput Bubala . . . . .	37 47 N	14 29 E	5
*Calinga . . . . .	19 20 N	83 0 E	25	<i>Giovanni</i> . . . . .				Carabia . . . . .	40 54 N	22 46 E	16
*Calingii, <i>El Ahsa</i>	25 28 N	48 85 E	23	*Campestris . . . . .	37 0 N	35 0 E	19	Caraca . . . . .	40 52 N	3 12 W	16
Calington P. . . . .	16 45 N	82 15 E	25	Campi Rosei . . . . .	42 28 N	12 47 E	4	*Caracates . . . . .	49 43 N	8 0 E	13
Calinapaxa, <i>Kanoge</i>	27 2 N	79 60 E	25	Campondunum,	47 45 N	10 16 E	15	Caracenorum Cas-	41 45 N	14 3 E	4
Calisia, <i>Kalisch</i>	51 52 N	18 11 E	14	<i>Kempten</i> . . . . .				<i>trum, Co. di San-</i>			
*Callici, <i>Galicia</i>	42 20 N	-7 80 W	16	Campus Arise . . . . .	33 6 N	44 3 E	22	<i>gro</i> . . . . .			
Callatis, v. <i>Cerastia</i> ,				Campus Solonius . . . . .	41 43 N	12 25 E	4	Caræ . . . . .	41 23 N	1 7 W	16
<i>Auran Kichla</i>	43 40 N	28 33 E	10	Campa . . . . .	40 25 N	22 55 E	9	Caralia, <i>Kereli</i>	37 56 N	31 46 E	19
Calle, <i>Oporto</i> . . . . .	41 8 N	8 30 W	16	Campylus Fl., <i>Ar-</i>	38 52 N	21 35 E	8	Caralit. post Pus-	37 45 N	31 50 E	19
Calleva, <i>Silchester</i>	51 20 N	-1 11 W	11	<i>gotianos</i> . . . . .				<i>gusa Pr., L. Beg-</i>			
Callie . . . . .	37 44 N	22 5 E	7	Camunlodunum,	51 51 N	0 45 E	11	<i>sheir, or Kereli</i>			
Calliana . . . . .	19 10 N	73 15 E	25	<i>Lezden</i> . . . . .							
*Callicani . . . . .	40 45 N	20 45 E	10	Cambodunum, v.	53 39 N	1 54 W	11				
Callicula M.											



Place.	Lat.	Long.	No. of Map.	Place.	Lat.	Long.	No. of Map.	Place.	Lat.	Long.	No. of Map.
Cemenehum . . .	43 45 N	7 19 E	13	Chabu ta . . .	23 7 N	56 29 E	23	Chersonesus . . .	44 20 N	33 45 E	1
Cena, <i>Scutiana</i> . . .	37 19 N	13 27 E	5	Chadaoa . . .	41 14 N	48 18 E	22	Chersonesus, <i>C. Carbo</i>	35 27 N	23 32 E	9
Cenaeum Pr., <i>Lithada</i>	38 50 N	22 48 E	7	Chærea, <i>Al Berac</i>	32 23 N	20 30 E	17	Chersonesus, <i>Peniscola</i>	40 23 N	0 28 E	16
Cenchrea, <i>Kekkria</i>	37 53 N	22 0 E	8	Chærona, <i>Kapourna</i>	38 30 N	22 50 E	8	Chersonesus, <i>Marabout Is.</i>	31 6 N	29 48 E	18
Cenchrea	37 35 N	22 41 E	7	Chæturi, <i>Hararia</i>	49 40 N	12 10 E	14	Chersonesus	15 12 N	74 5 E	25
Cenchreia I., <i>Platia</i>	37 52 N	23 5 E	7	Chia, <i>Kalcha</i>	34 30 N	46 5 E	22	Chersonesus Akra, <i>Ras el Ghar</i>	27 32 N	50 10 E	23
Cene, <i>El Sayene</i>	29 1 N	31 4 E	18	Chiala, <i>v. Holwan</i>	38 27 N	22 23 E	8	Chersonesus Akra, <i>Ras Baridy</i>	24 10 N	36 35 E	23
Cenelata, <i>S. Florent</i>	42 41 N	9 19 E	3	Chiala-tra, <i>Casika</i>	40 37 N	22 47 E	10	Chersonesus Aurea, <i>Malaya</i>	6 0 N	101 0 E	25
Cenere	33 35 N	37 4 E	21	Chialc I., <i>Karki</i>	36 13 N	27 35 E	9	Chersonesus Magna, <i>Ras at Tyn</i>	32 35 N	23 10 E	17
Ceneta, <i>S. Florent</i>	45 57 N	12 24 E	3	Chalcedon, <i>Kadi Kieni</i>	41 0 N	29 2 E	19	Chersonesus Pr. (Eubæa), <i>Cherontis</i>	38 30 N	24 14 E	9
Ceneum, <i>Condora</i>	50 6 N	5 6 W	11	Chalchorichia M., <i>Beni Smeat</i>	34 40 N	1 20 W	17	Chersonesus Pr. (Eubæa), <i>Cherontis</i>	35 16 N	25 43 E	9
Cenionis Ost., <i>Falmouth Har.</i>	50 7 N	5 6 W	11	Chalcidice . . .	40 25 N	23 25 E	10	Cherusei, <i>Brunswick, &amp;c.</i>	52 10 N	10 20 E	14
*Cenitæ, <i>El Nejed</i>	28 0 N	42 0 E	23	Chalcidice . . .	35 50 N	37 0 E	21	Chesinus, <i>v. Tarunthus Fl.</i>	56 0 N	27 0 E	1
*Cenomani, <i>Lombardy</i>	45 20 N	10 0 E	3	Chalcidice . . .	38 21 N	21 40 E	8	Chesuloth, <i>Ikaal</i>	32 41 N	35 21 E	20
*Cenomani, <i>Sarth</i>	48 0 N	0 20 E	13	Chalcidice . . .	38 21 N	21 40 E	8	Chim	30 49 N	29 11 E	18
Cenopolis . . .	32 46 N	21 15 E	17	Chalcidice . . .	38 21 N	21 40 E	8	Chimera, <i>Yanar</i>	36 25 N	30 31 E	19
Cenopolis . . .	31 55 N	22 13 E	17	Chalcidice . . .	38 21 N	21 40 E	8	Chimera, <i>Kimara</i>	40 6 N	49 51 E	8
Centesimum, <i>ad</i>	42 47 N	13 22 E	17	Chalcidice . . .	38 21 N	21 40 E	8	Chimerium Pr., <i>Korroggio</i>	39 20 N	20 16 E	8
*Centrones . . .	45 40 N	6 30 E	13	Chalcidice . . .	38 21 N	21 40 E	8	Chinalaph Fl., <i>Wad Shelf</i>	36 0 N	0 40 E	17
Centum Cellæ, <i>Civitas Veschia</i>	42 4 N	11 46 E	4	Chalcidice . . .	38 21 N	21 40 E	8	Chios I., <i>Sciò</i>	38 25 N	26 5 E	9
Centum Futei . . .	34 21 N	37 11 E	21	Chalcidice . . .	38 21 N	21 40 E	8	Chios I., <i>Sciò</i>	38 24 N	26 9 E	9
Centum Futei . . .	45 18 N	9 25 E	10	Chalcidice . . .	38 21 N	21 40 E	8	Chitria	35 18 N	33 45 E	19
Centurium, <i>Centuri</i>	42 58 N	9 21 E	10	Chalcidice . . .	38 21 N	21 40 E	8	Ch nubia, <i>v. Chumina, Es Sheratouneh</i>	25 14 N	32 40 E	19
Centuripe, <i>Centorbi</i>	37 32 N	14 45 E	9	Chalcidice . . .	38 21 N	21 40 E	8	Choana, <i>Koom</i>	34 20 N	51 0 E	24
Ceos I., <i>Eca</i>	37 35 N	24 20 E	9	Chalcidice . . .	38 21 N	21 40 E	8	Choana	37 23 N	66 15 E	24
Cepasia, <i>Spresiano</i>	45 49 N	12 17 E	9	Chalcidice . . .	38 21 N	21 40 E	8	Choarene . . .	34 30 N	51 0 E	24
Cephalæ Fr., <i>Ras Aharra</i>	39 10 N	15 30 E	17	Chalcidice . . .	38 21 N	21 40 E	8	Choarine . . .	30 0 N	67 0 E	24
Cephalædium, <i>Cefalu</i>	37 59 N	14 7 E	5	Chalcidice . . .	38 21 N	21 40 E	8	Choaspes Fl., <i>Karim</i>	31 0 N	48 30 E	24
Cephalonia, <i>Cephalonia</i>	38 15 N	20 35 E	8	Chalcidice . . .	38 21 N	21 40 E	8	Choaspes, <i>vel Suastus Fl., Cabul</i>	34 30 N	70 0 E	25
Cephissia . . .	38 5 N	23 49 E	7	Chalcidice . . .	38 21 N	21 40 E	8	Choastra . . .	34 22 N	49 14 E	24
Cephus Fl. . .	38 9 N	23 23 E	7	Chalcidice . . .	38 21 N	21 40 E	8	Choba, <i>Bojeyah</i>	36 42 N	5 4 E	17
Ceramicus S., <i>G. of Kos</i>	36 55 N	27 55 E	19	Chalcidice . . .	38 21 N	21 40 E	8	Chodda, <i>Kedje</i>	26 25 N	62 17 E	24
Ceramus, <i>Keramo</i>	37 2 N	28 0 E	19	Chalcidice . . .	38 21 N	21 40 E	8	Chœrades Is., <i>lc. S. Pietro e Paolo</i>	40 25 N	17 10 E	5
Cerapium . . .	31 20 N	20 15 E	17	Chalcidice . . .	38 21 N	21 40 E	8	Chollidis . . .	37 52 N	23 46 E	7
Cerastia, <i>vel Callatis, Aman Kichla</i>	43 40 N	28 33 E	10	Chalcidice . . .	38 21 N	21 40 E	8	Cholua . . .	38 58 N	40 5 E	22
Cerasus, <i>vel Pharnacia, Kerassoum</i>	40 57 N	38 22 E	19	Chalcidice . . .	38 21 N	21 40 E	8	Chomara . . .	36 23 N	64 47 E	24
Cerunia Ms. . .	45 10 N	16 10 E	15	Chalcidice . . .	38 21 N	21 40 E	8	Chona, <i>Khosis, or Bouzar Bani Su</i>	37 47 N	29 22 E	19
Cerunni Ms. . .	42 15 N	47 40 E	22	Chalcidice . . .	38 21 N	21 40 E	8	Chone, <i>Cosabona</i>	39 18 N	17 0 E	5
Cerunilla, <i>Cerignola</i>	41 15 N	15 55 E	5	Chalcidice . . .	38 21 N	21 40 E	8	Chorasmia, <i>v. Gorgold, Old Urghendi</i>	42 14 N	58 15 E	24
Cerbalus Fl., <i>Cerbaro</i>	41 22 N	15 35 E	5	Chalcidice . . .	38 21 N	21 40 E	8	*Chorasmii . . .	41 30 N	57 30 E	24
Cercæura, <i>El Akas</i>	30 9 N	31 10 E	18	Chalcidice . . .	38 21 N	21 40 E	8	Chorazin, <i>postea Bethsaida, Zell</i>	32 57 N	35 40 E	20
Cercetium M. . .	39 30 N	21 25 E	8	Chalcidice . . .	38 21 N	21 40 E	8	Chorodna, <i>Burazjoon</i>	29 17 N	51 15 E	24
Cercina I., <i>Karkenah Is.</i>	34 45 N	11 10 E	17	Chalcidice . . .	38 21 N	21 40 E	8	*Choromithrene	34 30 N	49 0 E	24
Cercinitis, <i>v. Prusias Ps., 1 kinos</i>	40 43 N	23 40 E	10	Chalcidice . . .	38 21 N	21 40 E	8	*Chorsene . . .	40 45 N	43 0 E	22
Cercura, <i>Cananor</i>	12 0 N	75 30 E	25	Chalcidice . . .	38 21 N	21 40 E	8	Chrysa, <i>Nesoura</i>	39 44 N	26 13 E	9
Cercusium, <i>Circesium, v. Chaboras, Kirkitsiya</i>	35 7 N	40 30 E	22	Chalcidice . . .	38 21 N	21 40 E	8	Chrysa Fl., <i>Dittaino</i>	37 30 N	14 40 E	5
Cerdylum . . .	40 47 N	23 45 E	10	Chalcidice . . .	38 21 N	21 40 E	8	Chryse I., <i>Calderonia</i>	34 52 N	25 42 E	9
Cerebelliaca, <i>Chabentes</i>	44 51 N	5 5 E	13	Chalcidice . . .	38 21 N	21 40 E	8	Chrysolpis, <i>Skutari rada</i>	41 3 N	29 4 E	19
Cereus Fl. . .	38 30 N	23 42 E	8	Chalcidice . . .	38 21 N	21 40 E	8	Chrysolpis, <i>Skutari rada</i>	33 35 N	36 17 E	20
Cerfennia, <i>Cerchio</i>	42 2 N	13 40 E	4	Chalcidice . . .	38 21 N	21 40 E	8	Chrysolpis, <i>Skutari rada</i>	37 32 N	23 21 E	7
Cerilli, <i>Orella Va.</i>	39 40 N	15 54 E	5	Chalcidice . . .	38 21 N	21 40 E	8	Chubana . . .	35 45 N	39 29 E	21
Cerinthus, <i>Palaio Kastro</i>	38 49 N	23 30 E	8	Chalcidice . . .	38 21 N	21 40 E	8	*Chudi . . .	29 30 N	58 40 E	24
*Ceretani, <i>Catalonia</i>	42 25 N	1 30 E	16	Chalcidice . . .	38 21 N	21 40 E	8	Chuzambari M., <i>Jebel Soudan</i>	28 20 N	15 0 E	17
Cerva . . .	34 10 N	8 20 E	17	Chalcidice . . .	38 21 N	21 40 E	8	Chytreum, <i>Palæocastro</i>	35 24 N	25 2 E	9
Ceryneia . . .	38 11 N	22 8 E	7	Chalcidice . . .	38 21 N	21 40 E	8	Ciaa . . .	38 37 N	38 59 E	19
Ceryneia M. . .	38 5 N	22 7 E	7	Chalcidice . . .	38 21 N	21 40 E	8	Ciæbrus Fl., <i>Smarden</i>	43 30 N	22 55 E	10
Cesada . . .	40 55 N	3 0 W	16	Chalcidice . . .	38 21 N	21 40 E	8	*Ciagis . . .	44 35 N	25 0 E	10
Cestie, <i>Ozzenigo</i>	45 9 N	8 10 E	3	Chalcidice . . .	38 21 N	21 40 E	8	Ciamon Pr., <i>Meleca</i>	35 37 N	24 9 E	9
Cestria, <i>vel Ilium, Palæo Venetia</i>	39 35 N	20 21 E	8	Chalcidice . . .	38 21 N	21 40 E	8	Cianus S., <i>G. of Kio, or Moudanieh</i>	40 25 N	28 50 E	19
*Cestrine . . .	39 40 N	20 20 E	8	Chalcidice . . .	38 21 N	21 40 E	8	Cibalra, <i>Palaniah</i>	44 54 N	18 49 E	15
Cestrus Fl., <i>Ak-sou</i>	37 0 N	31 10 E	19	Chalcidice . . .	38 21 N	21 40 E	8	Cibinium . . .	45 47 N	24 5 E	10
Cetaria, <i>Scopello</i>	38 6 N	12 49 E	5	Chalcidice . . .	38 21 N	21 40 E	8	Cibyra . . .	36 41 N	31 41 E	19
*Cetis . . .	37 0 N	34 0 E	19	Chalcidice . . .	38 21 N	21 40 E	8	Cice Is., <i>Cies</i>	42 10 N	8 53 W	16
Cetium, <i>Rossats</i>	48 20 N	15 57 E	14	Chalcidice . . .	38 21 N	21 40 E	8	Ciebrus, <i>prus Ephyra, Castriza</i>	39 16 N	20 31 E	8
Cetus M., <i>Kahlenberg</i>	48 0 N	15 50 E	15	Chalcidice . . .	38 21 N	21 40 E	8	Cleymethus I., <i>Old Arkiri</i>	39 11 N	23 5 E	8
Cetubriga, <i>Setubal</i>	38 30 N	8 55 W	16	Chalcidice . . .	38 21 N	21 40 E	8	Cidyeus . . .	39 32 N	30 6 E	19
Chas . . .	37 30 N	21 42 E	7	Chalcidice . . .	38 21 N	21 40 E	8	Cierium, <i>v. Pieria</i>	39 23 N	22 0 E	8
Chaberis, <i>Cauvery-patam</i>	11 35 N	79 40 E	25	Chalcidice . . .	38 21 N	21 40 E	8	Clenorium Aquæ, <i>Caldas de Rey</i>	42 29 N	8 34 W	16
Chaberis Fl., <i>Cauvery</i>	12 20 N	78 0 E	25	Chalcidice . . .	38 21 N	21 40 E	8	Clicia . . .	37 0 N	34 0 E	19
Chabinus M., <i>Cauvery</i>	22 16 N	40 12 E	25	Chalcidice . . .	38 21 N	21 40 E	8				
Chaboras, <i>Habor, vel Araxes Fl., Khabor</i>	36 35 N	39 50 E	22	Chalcidice . . .	38 21 N	21 40 E	8				
Chaboras, <i>Circesium, Cercusium, Kirkitsiya</i>	35 7 N	40 30 E	22	Chalcidice . . .	38 21 N	21 40 E	8				
Chabrim Charax, <i>Faramah</i>	31 2 N	32 36 E	18	Chalcidice . . .	38 21 N	21 40 E	8				
Chabroa . . .	31 3 N	30 15 E	18	Chalcidice . . .	38 21 N	21 40 E	8				

Place.	Lat.	Long.	No. of Map.	Place.	Lat.	Long.	No. of Map.	Place.	Lat.	Long.	No. of Map.
Aliza, v. Urmagiganti, <i>Killis</i>	36 48 N	37 10 E	21	Clevara	44 32 N	22 38 E	10	Colonis I., <i>Spetzia Pulo</i>	37 14 N	23 10 E	7
Alaba, <i>Tsalin</i>	32 5 N	3 30 W	17	Climberria, vel Augusta, <i>Auch</i>	43 39 N	0 32 E	13	Colonus	38 1 N	23 43 E	7
Alum	41 45 N	25 9 E	10	Cliterna, <i>Licchiano</i>	41 53 N	15 4 E	4	*Colopene	39 50 N	38 30 E	19
Alota I.	24 30 N	67 0 E	25	Clitor	37 54 N	22 6 E	7	Cxophon, <i>Gidoor</i>	38 0 N	27 19 E	9
Alpana	36 33 N	4 56 W	16	Clitri I., <i>Lossini</i>	44 30 N	14 23 E	15	*Kioy	37 44 N	29 21 E	19
Alurum	55 23 N	2 7 W	11	Clitummi, <i>Le Vene</i>	42 50 N	12 46 E	4	Colosse, <i>Fl. Kossini</i>	37 44 N	29 21 E	19
Almaros Pr., <i>Grabusa</i>	35 34 N	23 32 E	9	Cloocoria, v. Faurus	42 20 N	14 15 E	4	Colsylunum, <i>Padua</i>	40 20 N	15 35 E	5
*Cimbr	55 0 N	9 0 E	1	Clodia Via	42 0 N	12 16 E	4	*Colthene	39 45 N	48 5 E	22
*Cimbrica Cherso-nesus, <i>Denmark</i>	55 0 N	9 30 E	14	Clodii Forum, <i>Oricolo</i>	42 8 N	19 50 E	10	Colubaria, vel Ophubretes	39 57 N	0 30 E	16
Cimbrus Pr.	57 40 N	10 40 E	19	Cluaca, <i>Nejfabad</i>	32 42 N	51 25 E	24	Columna, vel Statua Rhagina, <i>La Catona</i>	38 9 N	15 43 E	5
Cimbiata	41 14 N	34 31 E	19	Clunia, <i>Allenstadt</i>	47 16 N	9 36 E	15	Colyergia Pr., <i>Zour-vas</i>	37 22 N	23 35 E	7
Ciminius L., <i>L. di Vico</i>	42 18 N	12 9 E	4	Clunia	41 43 N	3 20 W	16	Comagenæ, <i>Abdeten</i>	48 17 N	15 57 E	15
Ciminius M., <i>Bogliano</i>	42 20 N	12 7 E	4	Clunium	42 52 N	9 28 E	3	Comana	38 7 N	36 14 E	19
Cimimerus Bosporus	45 0 N	37 0 E	1	Clusina Palus, <i>La Chiana</i>	43 20 N	11 47 E	3	Comana Pontica, <i>Komanak</i>	40 20 N	36 53 E	19
Cimolus I., <i>Argen-tiera</i>	36 50 N	24 34 E	9	Clusium, <i>Chiusi</i>	43 11 N	11 49 E	4	Comaria, <i>Manacoody</i>	8 30 N	77 15 E	25
Cinaros I., <i>Zinari</i>	36 59 N	26 22 E	9	Cluso Fl., <i>Chissone</i>	44 51 N	7 15 E	3	Comaria Pr., <i>Comoria</i>	8 20 N	77 15 E	25
Cindia	27 32 N	79 20 E	25	Clusium Novum, <i>Chiusi</i>	43 41 N	11 47 E	3	Comarus P., <i>Gom-ros B.</i>	39 3 N	20 43 E	8
Cinga Fl., <i>Eserra</i>	12 0 N	0 23 E	16	Cluso Fl., <i>Chissone</i>	44 51 N	7 15 E	3	Combretonium, <i>Grundesburgh</i>	52 8 N	1 11 E	11
Cingilia, <i>Ca. Retenga</i>	43 14 N	13 40 E	4	Cocasp	30 30 N	65 30 E	24	Combricia	40 18 N	23 10 E	9
Cingulum, <i>Cingolo</i>	42 22 N	13 14 E	3	Coara	34 2 N	37 1 E	21	Combusta I., <i>Jebel Teer (Volcano)</i>	15 30 N	41 47 E	23
Cinium	39 38 N	3 5 E	16	*Cobandene	32 10 N	50 0 E	24	Comidava, <i>Tekoutch</i>	45 50 N	27 16 E	10
Cinna, <i>Zoabiak</i>	42 26 N	19 20 E	15	Cocbi	30 32 N	29 30 E	18	Cominidum, <i>Cereto</i>	41 16 N	14 25 E	4
Cinnaba M.	33 0 N	3 0 E	17	Cocbela	35 13 N	4 33 W	17	Cominium, <i>S. M. del Campo</i>	41 42 N	13 48 E	4
*Cinnamomophoros Regio	8 0 N	30 0 E	1	Coccala	25 22 N	65 46 E	24	Comisena	40 5 N	46 15 E	22
Cinnereh, v. Genesereth, v. Gallææ, v. Tiberiaria L., <i>Bahr Tu-bariyeh</i>	32 50 N	35 35 E	20	Coccala	18 25 N	83 55 E	25	Comisene	35 20 N	55 0 E	24
Cinniana, <i>Ciurana</i>	42 11 N	2 54 E	16	Coccala	21 45 N	87 45 E	25	*Commagene	37 30 N	37 30 E	21
Cinolis, <i>Kinla</i>	41 56 N	34 4 E	19	Cocceum, <i>Ribchester</i>	53 47 N	2 34 W	11	Commenasæ Fl., <i>Gogra</i>	27 0 N	82 0 E	25
Circei, <i>Circeo</i>	41 13 N	13 4 E	4	Cocchab	33 28 N	36 13 E	20	Comopolis	36 4 N	45 17 E	22
Circei Pr., <i>C. Circeio</i>	41 13 N	13 6 E	4	Cocchium Pr., <i>Pa. di Stilo</i>	38 31 N	16 28 E	5	Compsi	25 6 N	33 33 E	18
Circeius M.	37 44 N	26 37 E	8	Cocconati tres	12 10 N	53 15 E	23	Compsium, ad	44 4 N	12 20 E	3
Cirphis	38 25 N	23 32 E	9	Coccoria, <i>Barces</i>	46 0 N	17 31 E	15	Compsium Anagni-num, <i>Villamagna</i>	41 47 N	13 6 E	4
Cirphis M., <i>Djes-phina</i>	38 27 N	23 35 E	8	Coccosia M., <i>Cecina</i>	43 20 N	10 40 E	3	Complutica	41 44 N	6 19 W	16
Cirpi, <i>Wisegrod</i>	47 47 N	18 59 E	15	Coccygium M., <i>Pron</i>	37 23 N	23 10 E	7	Complutum	40 30 N	3 22 W	16
Cirradia, ubi Mala-bathrum, <i>Bengal</i>	28 0 N	92 0 E	25	*Cocele Syria	33 45 N	36 0 E	20	Compsangium, <i>nr. Kendai</i>	43 10 N	5 11 W	16
Cirrho, <i>Skiri</i>	38 26 N	22 27 E	8	*Coceleata	41 25 N	25 45 E	10	*Comcani	54 20 N	2 46 W	11
Cirta, <i>Kostantineh</i>	36 17 N	6 26 E	17	Cœlia	41 3 N	16 53 E	5	Comcarab, <i>Hungavar</i>	34 31 N	47 41 E	24
*Cirtesi	36 40 N	6 40 E	17	Cœlia	46 8 N	12 38 E	3	Concordia, <i>Concordia</i>	45 45 N	12 49 E	3
Cirtisa, <i>Schamaca</i>	45 6 N	18 33 E	15	Cœliobriga, <i>Barcelo</i>	41 31 N	8 30 W	16	Concordia	49 0 N	7 58 E	13
Cisamus, <i>Kisamos</i>	35 30 N	23 44 E	9	Cœlius, <i>Ceglia</i>	40 42 N	17 39 E	5	Concordia, <i>Boncordin</i>	40 1 N	7 56 W	16
Cisari	40 53 N	36 3 E	19	Cœlissa M.	37 53 N	22 35 E	7	Condate, <i>Kinderton</i>	53 12 N	2 25 W	11
*Cissia	31 30 N	48 0 E	24	Cœno, <i>Nettuno</i>	41 27 N	12 44 E	4	Condate, <i>Cognac</i>	45 40 N	0 19 W	13
Cisterna, <i>Cisterna</i>	41 37 N	12 48 E	17	Cœnon Gallicano	39 59 N	30 45 E	19	Condate, <i>Montereau</i>	48 23 N	2 55 E	13
Cisternas, ad	31 36 N	14 57 E	17	Cœnopolis, <i>Nr. Kypariso</i>	36 28 N	22 26 E	7	Condate, <i>Cosne</i>	47 26 N	2 57 E	13
Cisthene, v. Megiste I., <i>Kastelortzo</i>	36 7 N	29 37 E	19	Cœnrya	40 36 N	24 46 E	9	Condate, <i>postea Redones, Rennes</i>	45 59 N	5 30 E	13
Citharium	38 44 N	39 43 E	22	Cœnionis Turris, <i>Chiptona</i>	36 44 N	6 20 W	16	Condercum, <i>postea Nantmes, Nantes</i>	47 7 N	1 35 W	13
Citheron M., <i>Elatia</i>	38 11 N	23 20 E	7	Cœnionis Turris, <i>Chiptona</i>	35 32 N	23 56 E	9	Condochates Fl., <i>Gunduck</i>	27 0 N	84 0 E	25
Citium, <i>Gniausta</i>	40 44 N	22 7 E	10	Cœnionis Turris, <i>Chiptona</i>	46 25 N	26 20 E	10	*Condrusi	50 20 N	5 20 E	13
Citium, <i>Haarish</i>	35 3 N	8 45 E	17	Cœnionis Turris, <i>Chiptona</i>	37 20 N	30 20 E	19	Confluens, ad	44 11 N	12 25 E	3
Citium, <i>Chiti</i>	34 47 N	33 40 E	19	Cœnionis Turris, <i>Chiptona</i>	35 32 N	23 56 E	9	Confluens, ad	44 11 N	12 25 E	3
Cium	44 40 N	28 1 E	10	Cœnionis Turris, <i>Chiptona</i>	37 20 N	30 20 E	19	Confluens, <i>Coblenz</i>	50 21 N	7 37 E	10
Cius, <i>Gumehck</i>	40 25 N	29 11 E	19	Cœnionis Turris, <i>Chiptona</i>	35 32 N	23 56 E	9	Confluens	50 23 N	7 33 E	14
Cius, v. <i>Bæcus Fl. Isker</i>	43 0 N	24 0 E	10	Cœnionis Turris, <i>Chiptona</i>	37 20 N	30 20 E	19	Confluentia	42 6 N	4 5 W	16
Clacæas	35 0 N	6 40 E	17	Cœnionis Turris, <i>Chiptona</i>	35 32 N	23 56 E	9	Congovata	54 54 N	2 55 W	11
Cladeus Fl.	37 40 N	21 39 E	17	Cœnionis Turris, <i>Chiptona</i>	37 20 N	30 20 E	19	Congovata	54 54 N	2 55 W	11
Clambetæ, <i>Ostrovitza</i>	44 28 N	16 2 E	15	Cœnionis Turris, <i>Chiptona</i>	37 20 N	30 20 E	19	Congovata	54 54 N	2 55 W	11
Clanis Fl., <i>Lagni</i>	41 41 N	14 5 E	4	Cœnionis Turris, <i>Chiptona</i>	37 20 N	30 20 E	19	Congovata	54 54 N	2 55 W	11
Clanudda	38 27 N	38 42 E	19	Cœnionis Turris, <i>Chiptona</i>	37 20 N	30 20 E	19	Congovata	54 54 N	2 55 W	11
Clavenna, <i>Erting'n</i>	48 10 N	9 31 E	14	Cœnionis Turris, <i>Chiptona</i>	37 20 N	30 20 E	19	Congovata	54 54 N	2 55 W	11
Clarus	38 0 N	27 14 E	19	Cœnionis Turris, <i>Chiptona</i>	37 20 N	30 20 E	19	Congovata	54 54 N	2 55 W	11
Classis P., <i>Classe</i>	44 24 N	12 17 E	19	Cœnionis Turris, <i>Chiptona</i>	37 20 N	30 20 E	19	Congovata	54 54 N	2 55 W	11
Clastidium, <i>Chas-teggio</i>	45 2 N	9 9 E	3	Cœnionis Turris, <i>Chiptona</i>	37 20 N	30 20 E	19	Congovata	54 54 N	2 55 W	11
Claterna, <i>Quaderna</i>	44 29 N	11 80 E	3	Cœnionis Turris, <i>Chiptona</i>	37 20 N	30 20 E	19	Congovata	54 54 N	2 55 W	11
Claudanum, <i>Ochrida</i>	41 11 N	20 47 E	10	Cœnionis Turris, <i>Chiptona</i>	37 20 N	30 20 E	19	Congovata	54 54 N	2 55 W	11
Claudia, <i>Klausberg</i>	47 38 N	12 34 E	15	Cœnionis Turris, <i>Chiptona</i>	37 20 N	30 20 E	19	Congovata	54 54 N	2 55 W	11
Claudiopolis, <i>Mout</i>	36 42 N	33 30 E	19	Cœnionis Turris, <i>Chiptona</i>	37 20 N	30 20 E	19	Congovata	54 54 N	2 55 W	11
Claudopolis, prius <i>Bythinium, Gheivah</i>	40 26 N	30 28 E	19	Cœnionis Turris, <i>Chiptona</i>	37 20 N	30 20 E	19	Congovata	54 54 N	2 55 W	11
Claudius M., <i>Reka Gebirge</i>	46 10 N	16 40 E	15	Cœnionis Turris, <i>Chiptona</i>	37 20 N	30 20 E	19	Congovata	54 54 N	2 55 W	11
Clausentum, <i>South-ampton</i>	50 55 N	1 24 W	11	Cœnionis Turris, <i>Chiptona</i>	37 20 N	30 20 E	19	Congovata	54 54 N	2 55 W	11
Clausula Fl.	42 0 N	19 50 E	10	Cœnionis Turris, <i>Chiptona</i>	37 20 N	30 20 E	19	Congovata	54 54 N	2 55 W	11
*Claudinati, <i>Wur-temburg</i>	48 0 N	9 30 E	15	Cœnionis Turris, <i>Chiptona</i>	37 20 N	30 20 E	19	Congovata	54 54 N	2 55 W	11
Clavenna, <i>Chiaevana</i>	46 22 N	9 27 E	15	Cœnionis Turris, <i>Chiptona</i>	37 20 N	30 20 E	19	Congovata	54 54 N	2 55 W	11
Clazomena, <i>Four-lah Scala</i>	38 20 N	26 48 E	19	Cœnionis Turris, <i>Chiptona</i>	37 20 N	30 20 E	19	Congovata	54 54 N	2 55 W	11
Clændria	39 50 N	27 17 E	19	Cœnionis Turris, <i>Chiptona</i>	37 20 N	30 20 E	19	Congovata	54 54 N	2 55 W	11
Clænos	37 49 N	22 47 E	7	Cœnionis Turris, <i>Chiptona</i>	37 20 N	30 20 E	19	Congovata	54 54 N	2 55 W	11
Clænos	38 38 N	22 57 E	8	Cœnionis Turris, <i>Chiptona</i>	37 20 N	30 20 E	19	Congovata	54 54 N	2 55 W	11
Clænos	40 13 N	24 15 E	9	Cœnionis Turris, <i>Chiptona</i>	37 20 N	30 20 E	19	Congovata	54 54 N	2 55 W	11
Clæopatris	30 4 N	32 36 E	18	Cœnionis Turris, <i>Chiptona</i>	37 20 N	30 20 E	19	Congovata	54 54 N	2 55 W	11
Acusis Fl., <i>Chiese</i>	45 20 N	10 22 E	3	Cœnionis Turris, <i>Chiptona</i>	37 20 N	30 20 E	19	Congovata	54 54 N	2 55 W	11

Place.	Lat.	Long.	No. of Map.	Place.	Lat.	Long.	No. of Map.	Place.	Lat.	Long.
Comoranani, St. Leger	43 0 N	1 5 E	13	Corniculatum,	44 52 N	12 7 E	3	Crangias I., Stakto-	37 49 N	23 23 E
Constantia, Constant	49 27 N	1 27 W	13	Mezopot				roya		
Constantia, Pr. Ba-	35 6 N	34 2 E	19	Corobillium	48 34 N	4 28 E	13	Cremera Fl., Valca	42 5 N	12 23 E
lania, Coelania				Corocotinum, Har-	40 31 N	0 15 E	13	Cremona, Aebrias	37 58 N	30 55 E
Constantia, v. Gazd	31 28 N	34 23 E	20	Aeur				Cremona, Cremona	45 9 N	10 2 E
Majuma				Curdanum Fr.,	22 30 N	59 50 E	23	Crenides, postea	41 4 N	24 21 E
Constantiana, Kus-	44 12 N	28 45 E	10	Ras el Had				Philippi, Filiba		
tante				Coromania, Grans	29 15 N	48 2 E	23	*Creones, Ross-shire	57 30 N	5 25 W
Constantinopolis,	41 0 N	28 58 E	10	Corone, Pelalidhi	36 57 N	21 57 E	7	Creta, I., Candia	35 10 N	25 0 E
pricus Byzantium,				Coronea, Corumnica	38 23 N	22 57 E	8	Creteium Mare, Sea	36 0 N	25 0 E
Stamboul or Con-				Coronea	39 10 N	22 31 E	8	of Candia		
stantinople				Coronta	38 37 N	21 22 E	8	Cretopolia	37 25 N	30 46 E
*Conauante, Baeria	47 45 N	11 40 E	15	Corvus M., Koh	36 15 N	55 50 E	24	Creusia, P. Livadostro	38 12 N	23 8 E
Contadesus Fl.	41 20 N	27 10 E	8	Bear				Crevenia, Zanda	41 57 N	20 19 E
*Contestani, Murcia	38 30 N	1 20 W	16	Corupassus	38 20 N	33 30 E	19	Crexa I., Pago	14 30 N	14 55 E
Contrabia	40 19 N	2 32 W	16	Corra	37 39 N	39 58 E	22	Crimlas, postea Pa-	39 24 N	17 7 E
Convallaria, v. Ni-	28 0 N	17 0 W	1	Corra	29 11 N	63 12 E	24	terium, Ciro		
varia I.				Corragum, Kiuka	40 54 N	19 49 E	21	Crimlas Fr., Capo	39 25 N	17 10 E
*Convenas, Upper	43 0 N	0 30 E	13	Corsea	38 37 N	32 12 E	8	dell'Alce		
Pyreneas				Corseica I., Coraica	42 30 N	9 0 E	3	Crimfus Fl., Cata-	37 35 N	15 15 E
Convennos I., Canrey	51 35 N	0 55 E	11	Coroia, v. Herculia	47 14 N	18 24 E	13	tabellotta		
Coppe, Topolis	58 30 N	23 10 E	8	Coroptium, Cor-	54 56 N	1 58 W	15	Criom M.	37 35 N	22 31 E
Copais Pa., Topolis	58 37 N	23 7 E	8	bridge				Crispas, ad	35 33 N	1 10 W
Copar, Sberum ul	22 45 N	39 3 E	23	Corutha, Contigliano	42 24 N	12 42 E	4	Crispus, Kriao	38 29 N	22 28 F
Khaerur				Corvata I., Carreira	9 55 N	99 30 W	16	Crispus S., G. of	38 20 N	22 30 E
Cophanta	26 10 N	60 34 E	24	Cortate, Coutras	45 3 N	0 5 W	13	Salona	38 20 N	22 30 E
Cophna, Gavel	25 10 N	62 11 E	24	Ortona, Cortona	13 17 N	12 3 E	5	Crihote Pr.	38 32 N	21 0 E
Copenh. vel Zaron-	26 30 N	62 20 E	24	Cortoriseum, Courtrai	50 51 N	3 17 E	13	Criu-metopon Fr.	44 5 N	54 0 E
bo Fl., Duxes or				Cortya	36 31 N	23 6 E	7	Criu-metopon Fr.,	35 16 N	23 30 E
Moolaanee				Coryca I., Grabusa	35 39 N	23 33 E	9	Cryo		
Copia, olim Thurii,	39 40 N	16 25 E	5	Coryceon Fr., Koraka	38 6 N	26 38 E	19	Cyus Fl.	38 8 N	22 23 E
Orio				Coryceus M.	38 13 N	26 35 E	9	Crixia	44 32 N	8 28 E
Coptos, Koff	25 59 N	32 49 E	18	Corycum Pr., Koraka	35 38 N	23 34 E	9	*Croyzi	43 30 N	27 30 E
Corra, Curu	41 39 N	12 54 E	4	Corydallus	38 1 N	23 37 E	7	Croceas	36 53 N	22 35 E
Coraceium, Alaya	36 38 N	32 2 E	19	Coryphas	39 29 N	26 56 E	19	Crocationum, Va-	49 30 N	1 28 W
Coralla, Kerelli	41 6 N	39 9 E	9	Cos I., Stanco	36 50 N	27 10 E	9	logmes		
*Coranias, El Aha	27 58 N	46 55 E	23	Cos, Stanco	36 53 N	27 18 E	9	Crocodilopolis	26 27 N	31 37 E
Corasina, v. Cursos	37 35 N	26 32 E	9	Cosa, Anaedonia	42 23 N	11 19 E	4	Crocodilopolis, Queri	25 30 N	32 27 E
I., Furnis				Cosa	44 7 N	1 21 E	13	Crocodilus	30 40 N	20 0 E
Corax M.	38 28 N	20 37 E	8	Cosa, Kata	25 14 N	75 54 E	25	Crocolana, v. Cro o-	53 9 N	0 40 W
Corax M.	38 15 N	27 5 E	9	Cosa, sub	42 24 N	11 20 E	4	colana, Brugh		
Corax M.	39 55 N	33 10 E	19	Co-amba	22 0 N	68 10 E	25	Crocylia I., Arkudi	38 33 N	20 42 E
Corbeus, Corbea	39 55 N	33 10 E	19	*Coastani, Catalonia	41 20 N	1 0 E	16	Crocylium	38 27 N	22 5 E
Corbilla, Coseros	47 15 N	1 45 W	13	Cussa, Civita	39 49 N	16 20 E	5	Cromi, Gamara	37 19 N	22 5 E
Corbulonia Monu-	53 2 N	6 3 E	14	*C. aesi	32 40 N	47 0 E	24	Cromma	41 49 N	52 42 E
mentum, Gorredy				Cussanis, vel Her-	42 23 N	11 18 E	4	Crommyon, A.	37 57 N	23 9 E
*Corontoi, Silesia	51 25 N	18 10 E	14	culis Fl., Po.				Thodhuros		
and Poland				Ercole				Crommyon Pr.,	35 27 N	33 15 E
Coroona, v. Demet-	35 13 N	44 10 E	22	Cosio, postea Va-	44 30 N	0 24 W	13	Cormachiti	39 9 N	17 8 E
rias, nr. Kirkuk				sates, Bazas	27 0 N	87 0 E	25	Croton, Cultroni	45 36 N	15 14 E
Coreya, C.ifu	39 37 N	19 55 E	8	Cossoanus Fl., Cosah	36 50 N	11 50 E	17	Crucium		
Coreya I., Corfu	39 40 N	19 50 E	8	Cososyra I., Pantel-				Cruni, vel Diony-	43 24 N	28 6 E
Coreya Nigra, Cor-	42 55 N	17 0 E	15	laria				aiopolis, vel Mati-		
zola				Co-ta Ballena,	43 51 N	7 54 E	8	opolis		
Cordia	55 37 N	3 20 W	12	Costa Rainera	41 8 N	25 5 E	10	Crusime, Dole	47 5 N	5 34 E
Cordonia, Zeitea	46 8 N	17 21 E	15	Coeyntus	42 22 N	42 50 E	22	Crustumerium	41 59 N	12 29 E
Corduba, Cordoa	37 54 N	4 45 W	16	*Cotacene	31 7 N	55 20 E	24	Mareghiana		
*Corduentei Cardu-	37 45 N	43 15 E	22	Cotamba	35 48 N	5 55 W	17	Crustumius Fl.,	43 55 N	12 35 E
chi, Kurdistan				Cotes, vel Ampelu-	45 12 N	26 30 E	10	Conca		
Cordyle	41 11 N	40 55 E	19	sia Pr., Spartel				Crya, Cari	36 40 N	28 52 E
Cordylus	41 11 N	40 55 E	19	*Cotelei	10 0 N	106 20 E	25	Cryptus Pr., v. Ami-	23 29 N	58 31 E
Corlylusa I., S.	35 52 N	27 48 E	9	Cotiaris Fl., Cambo-				thos Cuta		
Catalina				dia				Ctesiphon, Tak	33 7 N	44 35 E
Corea	32 11 N	35 19 E	20	Cotiasum	45 3 N	6 0 E	13	Keora	39 7 N	22 2 E
Corfinium, S. Perino	42 8 N	13 54 E	4	Cottias, Cozzo	45 11 N	8 37 E	3	Ctimene	39 15 N	22 2 E
Corf I., Ramananco	9 25 N	79 30 E	25	Cottias Alpes	45 0 N	6 50 E	13	Cuaricus, vel Cura-	46 30 N	2 40 E
Corialium	49 46 N	1 50 W	13	Cottias, vel Cot-	10 10 N	76 15 E	25	lius Fl.	45 21 N	19 2 E
Coridorgis, Iglaw	49 20 N	15 40 E	14	toma, Cochis	15 7 N	80 7 E	25	Cucelle, Kuchel	47 40 N	13 8 E
Corinfa, Cerina	35 18 N	33 28 E	19	Cottis	28 28 N	66 30 E	24	Cucellum, Cucullo	42 0 N	13 47 E
Corinfaum, v. Duro-	51 43 N	1 55 W	11	Cottobara	19 0 N	84 43 E	25	Cuculus, Cucosa	37 50 N	36 40 E
cornuovium, Cu-				Cottobara, Barona	39 20 N	30 20 E	19	Cuda Fl., Cua	41 0 N	7 0 W
rencester				Cotyra, Pershemoab	41 0 N	37 50 E	19	Cuicatum	36 10 N	5 39 E
Corinium, Karin	44 7 N	15 39 E	15	Cotylugum, Kutahieh	41 55 N	4 52 W	16	Cularo, postea Gra-	45 10 N	5 45 E
*Corinthia	37 55 N	23 0 E	7	Cotylugum, Villiers	47 44 N	10 56 E	15	tianopolis, Gre-		
Corinthiacus S.	38 10 N	22 30 E	7	Covellace, Rotten-	40 30 N	41 46 E	22	noble	46 10 N	9 30 E
Corinthus, Corintho	37 58 N	22 54 E	7	berg				Cullu, Kulah	37 8 N	6 30 E
Corioli, M. Giove	41 38 N	12 42 E	4	Cozzani	30 25 N	19 36 E	17	Culleitanz, Ras	37 3 N	7 15 E
*Coriondi	52 36 N	7 30 W	12	Cozzanum, Marza				Hadid		
*Corisopti, Finis-	48 0 N	4 0 W	13	Bureghah				Culla, vel Cyme,	38 46 N	27 0 E
terre				Cragus Fr., Yedi	36 22 N	29 9 E	19	Guzahisar		
Corissia, Pt. S. Nicola	37 39 N	24 20 E	9	Souroun				Cumacalum, Gaitha	16 30 N	52 7 E
*Coritani, Lincoln	52 50 N	1 0 W	11	Crambusa I., Gram-	36 8 N	33 35 E	19	Cumea, Cumia	40 52 N	14 3 E
Leicester, Rut-				bousa				Cumeus S., G. of	38 50 N	26 45 E
land, and Not-				Crania	39 8 N	21 8 E	8	Sandarlie		
tingham Shires				Crania M.	39 9 N	21 15 E	8	Cumania Castellum,	42 21 N	45 5 E
Corium	35 20 N	24 18 E	9	Crantii, Argostoli	38 8 N	20 32 E	6	Passanabour		
Corius, vel Salsus	27 30 N	56 0 E	24	Crannon	39 29 N	22 16 E	8	Cumanus S., Go. di	40 40 N	14 10 E
Fl., Kud Shiur				Crannon	39 13 N	21 26 E	8	Napoli		
Cormasa	37 31 N	30 59 E	19	Crastus, Acristia	39 39 N	13 22 E	7	Cumerium Prom.	43 39 N	13 32 E
*Cormabi	58 20 N	3 30 W	12	Cratas M., Madonia	37 42 N	13 20 E	5	Me. Comero	40 7 N	3 22 W
*Cornavii, Cheshire	52 30 N	2 0 W	11	Crates Iae., Cora-	43 50 N	15 20 E	15	Cuminarius Vicus,	32 48 N	44 19 E
Staffordshire, and				nata, Sc.				Colmenar		
Shropshire				Crathis Fl., Crati	39 35 N	16 20 E	5	Cunaxa, Imseyab	32 48 N	44 19 E
Cornelli Forum,	44 23 N	11 40 E	3	Crathis Fl., Akrata	38 5 N	22 16 E	7	Cunedo, Midenhall	51 27 N	1 41 W
Imola				Cratia, vel Flavi-	40 23 N	30 52 E	19			
Cornispas	39 55 N	35 2 E	19	opolis, Tereboli						

Place.	Lat.	Long.	No. of Map	Place.	Lat.	Long.	No. of Map	Place.	Lat.	Long.	No. of Map
Cuneum Pr. C. S. <i>Maria</i>	36 56 N	7 50 W	16	Cysa	25 30 N	63 30 E	24	Darsa	37 45 N	31 11 E	22
*Cuneus, <i>Algarre</i>	37 20 N	8 0 W	16	Cyta, v. Cutasium, <i>Koutais</i>	42 14 N	42 48 E	22	Dartha	37 25 N	42 57 E	22
Cuni, <i>Punjoor</i>	27 17 N	62 45 E	24	Cythera I., <i>Cerigo</i>	36 15 N	23 0 E	9	Dascylium	40 19 N	28 35 E	19
Cuppa	44 39 N	21 40 E	10	Cythera, <i>Po. Castro</i>	36 14 N	23 4 E	9	Dasea	37 24 N	22 4 E	7
Cupra Montana, <i>Massacia</i>	43 26 N	13 9 E	3	Cytherus	37 53 N	23 53 E	7	Dastarcum	37 54 N	36 55 E	19
Cupra Maritima, <i>Le Grotte</i>	43 0 N	13 53 E	4	Cythnos I., <i>Thermia</i>	37 25 N	24 25 E	9	Dastira	39 14 N	39 50 E	22
Curalius, v. Cuarius FL.	39 15 N	22 2 E	8	Cythnos I., <i>Hevrae Castro</i>	37 26 N	24 25 E	9	Datus	40 56 N	24 30 E	10
Curcum, <i>Medak</i>	44 26 N	15 30 E	15	Cytinium	38 41 N	22 20 E	8	Daucopolis	36 41 N	27 42 E	10
Cures, <i>Corres</i>	42 10 N	12 40 E	15	Cytorus M.	41 42 N	32 48 E	19	Daudyana, <i>Diyadin</i>	39 31 N	43 45 E	2
Curia, <i>Borthwick Cas.</i>	55 39 N	3 1 W	12	Cyzicus	41 42 N	32 48 E	19	Daulia	40 59 N	20 10 E	10
Curia, <i>Char</i>	46 47 N	9 30 E	15	Cyzicus, <i>Balkis</i>	40 21 N	27 44 E	19	Daulis, <i>Daulia</i>	38 31 N	22 43 E	8
Curias Pr., <i>Gatto</i>	34 32 N	33 9 E	15					*Daunia, <i>Capitanata</i>	41 20 N	15 45 E	5
Curia L., <i>Veglia</i>	45 5 N	14 35 E	15					Dausara	35 53 N	38 35 E	22
*Curiones, <i>Franconia</i>	49 50 N	11 0 E	14					Davaba	41 6 N	54 30 E	24
*Curiosolites, <i>Cotes du Nord</i>	48 20 N	2 30 W	13					Daxata	36 0 N	108 0 E	1
Curium	34 41 N	32 59 E	19					*Daximonitis	40 20 N	36 30 E	19
Curmiligea, <i>Conty</i>	49 42 N	2 5 E	13					Dea, <i>Die</i>	44 45 N	5 23 E	13
Currafo	32 36 N	45 30 E	22	DABANA	36 30 N	39 28 E	22	Deabolis, <i>Deral</i>	40 50 N	20 55 E	10
Curubis, <i>Kurbs</i>	36 35 N	10 52 E	18	Dabancorioris Regio, <i>Diiba</i>	25 32 N	57 3 E	23	Deba, <i>Ain-tab</i>	37 3 N	37 12 E	21
Cusee, <i>El Kossiek</i>	27 25 N	30 52 E	18	Dabocse	27 0 N	91 0 E	25	Deba	37 36 N	41 50 E	22
Cusum, <i>Szuzek</i>	45 14 N	19 34 E	15	Dabusa	19 46 N	43 42 E	23	Debelcus, v. <i>Develtus</i>	42 22 N	27 25 E	10
Cusus Fl., <i>Waag</i>	49 0 N	18 0 E	14	Daber	31 20 N	34 59 E	20	Debir	32 7 N	35 35 E	20
Cutasium, vel Cyta, <i>Koutais</i>	42 14 N	42 48 E	22	Dablan	31 43 N	47 13 E	22	Deborus Superior, <i>Up. Dibre</i>	41 22 N	20 39 E	10
Cutillae L., <i>Paterno</i>	42 25 N	12 59 E	4	Dablea	40 0 N	30 40 E	19	Deborus Inferior, <i>Lr. Dibre</i>	41 35 N	20 42 E	10
Cutina, <i>Ca. Aquana</i>	2 22 N	13 53 E	4	Dachanabades	15 0 N	77 0 E	25	Deceia	38 9 N	23 49 E	7
Cyamorosus Fl., <i>Adriano</i>	37 35 N	14 50 E	5	Dacharemoizae, in <i>El Ahsa</i>	24 35 N	49 7 E	23	Decimum, ad	45 7 N	7 46 E	3
Cyaneus I., <i>Cayennes</i>	41 16 N	29 7 E	10	Dacia	45 0 N	24 0 E	10	Decimum, ad, <i>nr.</i>	50 49 N	0 34 W	11
Cybatia	32 5 N	46 14 E	22	Dacia Aureliani	43 23 N	22 30 E	10	Arundel	40 48 N	17 35 E	5
Cybelia	38 39 N	26 26 E	19	Dactonum Lemo- vorum, <i>Monforte de Lemos</i>	42 34 N	7 41 W	16	Decumates	48 46 N	9 10 E	14
Cybos	36 28 N	36 56 E	21	Dadara	34 37 N	40 48 E	21	Deera	32 18 N	47 7 E	24
Cycessum, <i>Stravo-kefali</i>	37 41 N	21 41 E	9	Dadastana	39 53 N	31 5 E	19	Delas, <i>Silla, v. Gor- gos Fl., Diyalah</i>	34 0 N	45 0 E	22
Cyclades Is., <i>Do-dekanisa</i>	37 0 N	25 0 E	9	Dades Pr., <i>Chiti</i>	34 45 N	31 42 E	19	Delema	40 0 N	33 10 E	19
Cydamus, vel ad <i>Augmaglum, Gadamis</i>	29 38 N	11 17 E	17	Dades Pr., <i>Chiti</i>	36 43 N	29 0 E	19	Delium, <i>Dilisi</i>	38 20 N	23 41 E	8
Cydnus Fl.	37 0 N	34 55 E	19	Dadania	44 35 N	18 0 E	15	Delkos, <i>Derkus</i>	41 20 N	28 40 E	10
Cydonia, <i>Ierami</i>	35 29 N	24 0 E	9	Dagana	6 10 N	81 0 E	25	Delminium, <i>Durno</i>	43 45 N	17 20 E	15
Cyinda	37 0 N	34 44 E	19	Dagolassus	39 25 N	38 6 E	19	Delos I., <i>Kastri</i>	37 27 N	25 19 E	9
Cyllene, <i>Clarenza</i>	37 56 N	21 9 E	7	Dahab	36 50 N	63 0 E	24	Delphin P., <i>Po. Fino</i>	44 9 N	9 14 E	3
Cyllene M., <i>Zyria</i>	37 55 N	22 25 E	7	Dahra	22 15 N	56 55 E	23	Delphinum Ptus., <i>Apostoli Bay</i>	38 18 N	23 49 E	7
Cyllenicus sinus	37 57 N	21 13 E	7	Daldia, <i>Ghulidz</i>	38 35 N	28 47 E	19	Delphinium P., <i>Po. Fino</i>	38 30 N	26 8 E	9
Cyme, <i>Fouches</i>	38 42 N	26 55 E	19	Dalluntum, <i>Ternova</i>	42 50 N	17 52 E	15	Delta	31 0 N	31 0 E	18
Cynathia, <i>Kalaevyta</i>	38 2 N	22 8 E	7	Dalmatia, <i>Dalmatia</i>	43 40 N	17 0 E	15	*Demete, <i>Pen- broke &amp; Cardigan Shires</i>	52 0 N	4 20 W	11
Cynia Ls., <i>Anatolico</i>	38 20 N	21 20 E	8	Damasene	33 40 N	36 10 E	20	Demetrius	29 45 N	66 45 E	24
Cyniphs Fl., <i>Wady Khanan</i>	32 30 N	14 23 E	17	Damasec	33 33 N	36 19 E	20	Demetrius, <i>Goriza</i>	39 23 N	22 59 E	8
Cynopolis, <i>Sheikh Hassan</i>	28 23 N	30 54 E	18	Damasiell	31 0 N	15 30 E	17	Demetrius, vel <i>Cor- cuna, nr. Kivruk</i>	35 13 N	44 10 E	22
Cynosephale	39 25 N	22 31 E	8	Damiana, <i>Sarawan</i>	28 42 N	64 26 E	24	Demetrius	40 51 N	31 20 E	19
Cynosema, <i>Arab Kullin</i>	30 54 N	29 4 E	18	Damnaba	31 26 N	35 48 E	20	Demetrium	40 24 N	25 36 E	9
Cynosema, <i>Cas. of Europe</i>	40 9 N	26 21 E	10	Damnia	32 23 N	58 47 E	23	Demetrous Thermes- sis Temp., <i>on C.</i>	37 24 N	23 18 E	7
Cynosema Prom., <i>Volno</i>	36 33 N	28 2 E	9	*Dammii, <i>Lanark, &amp;c.</i>	55 50 N	4 0 W	12	Dendrobosa	25 15 N	62 30 E	24
Cynosura Pr., <i>Marathon</i>	38 8 N	24 4 E	7	Damnonium, vel <i>Oerinum Prom., Lizard Pt.</i>	49 57 N	5 10 W	11	Dentheletus	41 46 N	23 50 E	10
*Cynuria	37 22 N	22 35 E	7	Damnion, <i>Corn- wall &amp; Devonsh.</i>	50 40 N	4 0 W	11	Deobriga, vel <i>Am- bracia, Plasencia</i>	40 10 N	5 55 W	16
Cynus, <i>Livonati</i>	38 43 N	23 3 E	8	Dan, prius <i>Lais, vel Leshem, Tel el Kidi</i>	33 15 N	35 38 E	20	Deonara, vel <i>Deva, Chester</i>	53 12 N	2 54 W	11
Cyparissia, <i>Arkadia</i>	37 15 N	21 41 E	7	Danacon, <i>Neochorio</i>	38 17 N	23 6 E	8	*Derbe, <i>Devli</i>	37 20 N	33 55 E	19
Cyparissia, <i>Blitra</i>	36 41 N	22 51 E	7	*Danduti, <i>Sazoni</i>	50 50 N	12 50 E	14	Derbicca	38 45 N	60 0 E	24
Cyparissium Pr., <i>Konello or Arkadia</i>	37 12 N	21 35 E	7	Daneum P., <i>Har. of Suez</i>	30 0 N	32 34 E	18	*Derrir, <i>Dalmatia</i>	43 30 N	16 30 E	15
Cyparissius Fl., <i>Arkadia</i>	37 18 N	21 45 E	7	Danis, v. <i>Tyana, Kia Hissar</i>	37 47 N	34 40 E	19	Derrhis Pr., <i>Drepanos</i>	39 55 N	24 0 E	10
Cyparissius S., <i>G. of Arkadia</i>	37 25 N	21 30 E	7	Dan, <i>Tribus</i>	31 45 N	34 47 E	20	Derrima	35 35 N	37 55 E	21
Cyparissus, <i>Panias</i>	38 27 N	22 37 E	8	Danubius Fl., <i>Danube</i>	48 10 N	16 30 E	14	*Derrippos, <i>Dalmatia</i>	44 0 N	16 0 E	15
Cypnanta, <i>P. Ky-paria</i>	36 58 N	22 59 E	7	Danubii F.	48 3 N	8 16 E	14	Dertona, <i>Tortosa</i>	44 53 N	8 51 E	3
Cyphara, <i>Kyphara</i>	39 12 N	22 8 E	8	Danum, <i>Doncaster</i>	53 32 N	1 7 W	11	Dertosa, <i>Tortosa</i>	40 48 N	0 31 E	16
Cyprus I.	35 0 N	33 30 E	19	Daozge, <i>Tanasserim</i>	14 0 N	00 0 E	25	Derveinte	39 15 N	40 29 E	22
Cypselia	41 3 N	26 25 E	10	Daonias Fl., <i>Tanas- serim</i>	10 13 N	99 10 E	25	Dervento, <i>Lit. Chester</i>	52 56 N	1 26 W	11
Cyrelia	39 48 N	22 5 E	8	*Daorisi, <i>Herzego- vina</i>	43 0 N	18 20 E	15	Dervento, <i>nr. Stamford Br.</i>	54 0 N	0 55 W	11
Cyrene, v. <i>Cyrenaica</i>	30 0 N	21 40 E	17	Daphaba	41 34 N	26 15 E	10	Desena	34 18 N	4 40 E	17
Cyri Castra	37 45 N	34 58 E	19	Daphne, <i>Dauvir</i>	46 6 N	36 1 E	21	Deserta <i>Bolorum &amp; Bararia</i>	48 50 N	10 15 E	14
Cyri Ostia	39 18 N	49 7 E	22	Daphnus	38 44 N	22 52 E	8	Desudaba	41 25 N	23 26 E	10
Cyrnus, v. <i>Corsica I., Corsica</i>	42 30 N	9 10 E	3	*Darade	15 0 N	15 0 W	1	Deuceledonius Oec- us	57 0 N	10 0 W	2
Cyropolis, <i>Enzelle</i>	37 30 N	49 30 E	24	Daradus Fl.	16 30 N	14 0 E	21	*Deuriopus	41 0 N	21 50 E	10
*Cyrrestica	36 50 N	37 10 E	21	Daradax Fl., <i>Abu</i>	35 59 N	38 10 E	10	Deva, <i>Det an</i>	15 59 N	44 45 E	23
Cyrrhus	40 52 N	22 29 E	10	*Dardania	42 15 N	21 0 E	10	Deva Fl., <i>Dec</i>	55 10 N	4 12 W	12
Cyrrhus, <i>Khoros</i>	36 57 N	37 0 E	21	Darantasia	45 30 N	6 32 E	13	Devana, <i>Norman Dykes</i>	57 7 N	2 15 W	12
*Cyrtil	36 0 N	50 0 E	24	Dardanus	40 3 N	26 25 E	19	Devana, <i>Norman Dykes</i>	57 7 N	2 15 W	12
Cyrtone	38 33 N	23 7 E	8	Dardanus	34 27 N	42 7 E	22	Devana, <i>Norman Dykes</i>	57 7 N	2 15 W	12
Cyprus Fl., <i>Kour</i>	40 40 N	47 15 E	22	Daridus	45 20 N	28 51 E	10	Devana, <i>Norman Dykes</i>	57 7 N	2 15 W	12

Place.	Lat.	Long.	No. of Map.	Place.	Lat.	Long.	No. of Map.	Place.	Lat.	Long.	No. of Map.
*Diablinter, Mayenne	48 30 N	0 30 W	13	Dipo	38 58 N	6 37 W	16	Drilon Fl., Drin	42 0 N	20 0 E	10
Diachesis, Bassosan Khalil	31 40 N	20 0 E	17	Diponia	37 42 N	22 6 E	7	*Drimati, Oman	22 40 N	58 50 E	23
Diacura	33 44 N	42 33 E	22	Dira Pr., Ras Sejan	12 30 N	43 27 E	23	Drium, ad	44 35 N	19 13 E	15
*Diapocene	40 35 N	35 10 E	19	Diretios, vel Tere-don	30 24 N	47 29 E	22	Drius Fl., Drin	43 45 N	19 10 E	15
Diacrii Scopuli	38 39 N	24 9 E	9	Disparium, Duisburg	51 28 N	6 53 E	14	Drium M.	41 45 N	15 50 E	4
Diagon Fl.	37 33 N	21 48 E	7	Disio	30 47 N	15 26 E	17	Drubetia, vel Dru-phetis	44 39 N	23 4 E	10
Diamuna, v. Janna-ne Fl., Janna	28 0 N	77 30 E	25	*Ditiones, Croatia	45 25 N	15 30 E	15	*Drucrii	52 10 N	7 45 E	14
Diana	35 30 N	6 3 E	17	Diuguntorum Fo-rum, Crema	45 26 N	9 43 E	3	Druentia Fl., Du-rance	43 40 N	5 30 E	13
Diane Forum, Dunstable	51 53 N	0 33 W	11	Dium	32 24 N	36 10 E	20	Druzicara, Karishtan	41 10 N	27 35 E	10
Diano Lacus et Lu-cus, L. di Neru-ni	41 38 N	12 42 E	4	Dium, Standia	40 10 N	22 31 E	10	*Drytas	33 50 N	2 0 W	17
Dianium I., Gian-nuli	42 13 N	11 9 E	4	Dium Pr., Sassaso	35 28 N	25 0 E	9	Drymasa I., English I.	38 30 N	26 44 E	9
Dianium, vel Arte-misium, Demia	38 54 N	0 3 E	16	Dium Mr., Jeb. Habib	35 10 N	5 30 W	17	*Dryopes	39 0 N	22 45 E	8
Dianium Pr., v. He-meroscopium, C. S. Martin	38 53 N	0 7 E	16	Diva Fl., Lee	57 7 N	2 5 W	12	Dubis Fons	46 50 N	5 10 E	13
Diarroas	31 8 N	20 19 E	17	Divinus P.	35 50 N	0 30 W	17	Dubrona Fl., Cork Harbour	51 50 N	6 15 W	12
Diana, Derhent	42 13 N	48 20 E	22	Divodurum, postea Mediomatrici Metis	49 7 N	6 9 E	13	*Dulgbini, Hanover	52 46 N	9 20 E	14
Dibia, Dijon	47 18 N	5 4 E	13	Divodurus	48 46 N	1 51 E	13	Dulchium I.	38 22 N	25 13 E	8
Dibon, Dhiban	31 32 N	35 51 E	20	Divona, postea Ca-d-rei, Cahors	44 18 N	1 58 E	13	Dumetha, Mared	29 45 N	40 48 E	23
Dicca	40 58 N	25 11 E	10	Doberus, Doiran	41 11 N	22 30 E	10	Dumna I., Stroma	58 39 N	3 10 W	12
Dicocarchia, postea Puteoli, Pozzuali	40 50 N	14 7 E	4	*Doburni, Gloucestershire	51 50 N	2 0 W	11	Dunga	20 20 N	73 0 E	25
Diodica Selorum, Mahirouca	30 35 N	18 28 E	17	Docca, Toccia	41 5 N	34 10 E	19	Dunum, Doonpatrick	54 18 N	5 41 W	12
Dieta M.	35 5 N	25 55 E	9	*Doceerae	41 15 N	22 45 E	10	Dunum, Maiden Cas. of the Tees	54 35 N	1 10 W	11
Diectum, vel Diets, Amleside	54 26 N	2 59 W	11	Docilia Alba, Al-biasola	44 20 N	8 31 E	8	Dunum Est., Mth. of the Tees	54 35 N	1 10 W	11
Dictynneum, Magny	35 38 N	23 44 E	9	Dodona, Gastritza	39 44 N	20 57 E	8	Durdus M., J. Beni Veetebus	33 40 N	4 0 W	17
Didalium	48 0 N	6 3 E	13	Doliche, v. Zenobi-las., Kuorya Moorya Is.	17 30 N	56 0 E	23	Durgia	28 50 N	15 20 E	19
*Didium	50 50 N	20 20 E	14	Doliche	40 3 N	22 7 E	8	Duria Fl., Dora Ri-paria	45 32 N	7 50 E	3
Didymas Is.	31 4 N	29 47 E	18	*Dolopes	30 30 N	13 0 E	17	Duris, Dorno	45 12 N	8 57 E	3
Didyme	25 33 N	33 12 E	18	*Dolopia	39 8 N	22 45 E	8	Durli Ocellum, Fer-moselle	41 28 N	6 20 W	16
Didyme I., Salini	38 34 N	14 48 E	5	Domas I., Chilney	24 50 N	66 30 E	24	Durris Fl., Douro	41 7 N	8 35 W	16
Didymi S., Mirabel and Sitia	35 15 N	25 50 E	9	*Domanitis	41 40 N	34 30 E	19	Durnium, Dagno	42 2 N	19 35 E	15
Didymi M., Didyma	37 23 N	23 14 E	7	Domlianus P., Po. S. Stefano	42 24 N	11 10 E	4	Durnomagus	51 6 N	6 46 E	14
Didymi, Jeronda	37 20 N	27 17 E	19	Domitii Forum, Montpellier	43 33 N	3 46 E	13	Durnomagus, Caster	52 36 N	0 16 W	11
Didymi Ms.	22 15 N	59 30 E	23	Domitipolis	36 18 N	32 52 E	19	Durnovaria, Dorchester	50 43 N	2 27 W	11
Didymus, Didyma	37 28 N	23 11 E	7	Dona	39 11 N	35 20 E	19	Durobrive, Water Newton	51 22 N	0 30 E	11
Dimalium	41 39 N	19 36 E	20	Donantilla	32 3 N	46 59 E	22	Durocasses, Drez	48 40 N	1 20 E	13
Dimon Toir., Wady Kerak	31 13 N	35 45 E	20	Donusa, M. Korpili	38 4 N	22 34 E	7	Durocataunum	48 56 N	4 24 E	13
Dimotichos, Dimotika	41 31 N	20 31 E	10	Donyssa I., Rachtia	36 50 N	25 29 E	9	Durocena Catalauni, Chalons	48 56 N	4 24 E	13
Dinum	43 40 N	25 20 E	10	Dora, v. Dor, Tar-turama	31 32 N	35 5 E	20	Durocena, Dorchester	51 39 N	1 10 W	11
Dinaretium Pr., C. S. Andrea	35 36 N	34 32 E	10	Dora, v. Dor, Tar-turama	32 39 N	34 57 E	20	Durocoriovium, v. Corinium, Ciren-chester	51 43 N	1 55 W	11
*Dindari, Turkish Croatia	44 23 N	16 0 E	15	Dordomana	35 32 N	52 50 E	24	Durocoortorum, postea Remi, Rheims	49 16 N	4 1 E	13
Dindymene M.	38 52 N	30 9 E	19	*Doreni, El Hejas	19 55 N	41 25 E	23	Duroicoiregum	50 20 N	1 50 E	13
Dindyms M., Kapu Dagh	40 27 N	27 50 E	9	Doridia S., G. of Doris	36 35 N	27 45 E	19	Durolevum, Nr. Milton	51 18 N	0 39 E	11
Dindyms M.	39 26 N	31 40 E	19	Doriones, Troesti-anis	43 30 N	24 41 E	10	Durolipons, God-manchester	52 18 N	0 5 W	11
Dinia, Digne	44 4 N	6 18 E	13	*Doris	36 30 N	28 0 E	19	Durolium, Nr. Romford	51 31 N	0 12 E	11
Dio Casarea	36 37 N	33 49 E	19	Doriscus	38 43 N	22 15 E	8	Duronia, Ca. Vecchia	41 37 N	14 17 E	4
Dio Casarea, Kaisar-koi	38 26 N	34 40 E	19	Dorista	40 50 N	26 0 E	10	Duronum	50 6 N	3 52 E	13
Dio Casarea, v. Sep-phoris, Sefurieh	32 47 N	35 18 E	20	Dorium	32 59 N	44 52 E	22	Durostorum, Siliti, or Drista	44 9 N	27 15 E	10
Diodori I., Perin	12 42 N	43 28 E	23	Dorticum, Negotin	37 18 N	21 50 E	7	*Durotriges, Dorsetshire	50 50 N	2 30 W	11
Diolcos, Pseudo-stoma	31 25 N	31 34 E	18	Dortivium Fl., Dart	44 11 N	22 34 E	10	Durovernum, Can-terbury	51 15 N	1 3 E	11
Dioliolum, La Lindre	44 53 N	0 36 E	13	Doryleum, Eski-sheer	50 30 N	3 46 W	11	Dusepury, Duzschah	40 44 N	31 21 E	19
Diomedes Pr., P. della Planca	43 29 N	15 58 E	15	Dosa	39 31 N	30 47 E	19	Dyandanes, v. Eda-nes Fl., Burvamp-ooter	29 30 N	67 0 E	25
Dion	39 7 N	22 54 E	8	Dosara, Doesah	36 44 N	44 5 E	22	Dydami-teiche, Di-motiko	40 8 N	27 7 E	19
Dionysades I., Yania	35 20 N	26 10 E	9	Dotha	23 0 N	85 0 E	25	Dyme, vel Paleia	40 56 N	26 14 E	7
Dionysias	29 19 N	30 29 E	18	Dothaim	32 45 N	48 45 E	24	Dyme, vel Paleia	38 9 N	21 28 E	7
Dionysopolis, vel Cruni	43 24 N	28 6 E	10	Doubraig	32 37 N	35 28 E	20	Dyrrachium, v. Epi-damnus, Durazzo	41 18 N	19 26 E	10
Diopolis	42 0 N	24 10 E	10	Drabecae, Drama	42 40 N	3 2 W	16	Dyscus, Disto	38 18 N	24 5 E	9
Diopryctus	38 50 N	20 45 E	8	Dracenes, ad	41 8 N	24 10 E	10	Dyspos, Marsa Zafra	31 12 N	16 40 E	17
Discofidia Civitas, Tamareed	12 40 N	54 10 E	23	Ad Dracones	35 6 N	0 48 W	17	Dyspantium	37 41 N	21 28 E	7
Discofidia I., So-catra	12 30 N	54 0 E	23	Draconum	39 15 N	39 48 E	19	Dyus Fl., Wad el Gwir	33 32 N	7 0 W	17
Disocoron P., Do-hana	21 5 N	37 5 E	23	Draconum Prom., Phanari	37 41 N	26 19 E	9				
Disocarpus, vel Se-bastopolis	42 45 N	41 5 E	22	*Dranglana	37 44 N	26 23 E	9				
Disocorum I.	38 58 N	17 6 E	5	Drastoca	30 0 N	62 0 E	24				
Disopolis Parva, Haou	26 10 N	32 19 E	18	Draustoca	34 15 N	67 45 E	24				
Disopolis, vel Lydda	31 57 N	34 57 E	20	Dravus Fl., Drave, or Drav	46 35 N	15 0 E	15				
Disopolis, v. Pancep-ysis, Tel el Deheleh	31 4 N	31 52 E	18	Drepanum Prom., Drepanum	38 20 N	21 51 E	7				
Diptea	37 33 N	22 16 E	7	Drepanum, vel He-roopoliticum Pr.	27 45 N	33 35 E	18				
Dipnias	39 39 N	22 33 E	8	Drepanum, Trapani	38 3 N	12 35 E	5				
				Drepanum Pr., C. Trepano	35 0 N	32 12 E	19				
				Drepanum Prom., Drepano	35 29 N	24 17 E	9				
				Drepsa	38 42 N	70 8 E	24				
				Drepsa Metropolis	39 0 N	70 30 E	24				
				*Dryboes	37 0 N	50 0 E	24				
				*Drilia	40 50 N	39 40 E	19				
				Drilo Fl., Drin	42 0 N	19 30 E	15				

Place.	Lat.	Long.	No. of Map	Place.	Lat.	Long.	No. of Map.	Place.	Lat.	Long.	No. of Map.	
<b>E.</b>												
EBA, <i>Me. Po.</i>	42 46' N	11 21' E	4	Eleum, <i>Atabli.</i>	41 6' N	31 20' E	19	Ennehodi, v. Am- phipolis, <i>Jeni</i>	40 46' N	23 56' E	10	
Ebal M.	32 20' N	35 20' E	20	Eleus . . . . .	40 5' N	26 15' E	10	<i>Kieu</i>				
Ebelinum, <i>S. J. de</i>	42 28' N	0 42' W	16	Eleus . . . . .	37 31' N	22 42' E	7	Ennon, vel Enon . . . . .	32 26' N	35 36' E	20	
Eblana, <i>Dublin</i>	53 20' N	6 17' W	12	Eleus . . . . .	40 13' N	20 14' E	8	Enodurum . . . . .	46 50' N	2 12' E	13	
Eblitai Ms.	25 10' N	55 55' E	23	Eleusa I.	36 35' N	28 11' E	9	Enope, vel Gerncia	36 54' N	22 16' E	7	
Eboda . . . . .	30 54' N	34 34' E	18	*Elamite, <i>El Yemen.</i>	17 55' N	42 15' E	23	Ensem, ad, <i>La</i>				
Ebora, <i>Epora</i>	38 41' N	7 40' W	16	Elancon, <i>Ponany.</i>	10 50' N	76 0' E	25	<i>Scheggia</i>	43 24' N	12 38' E	3	
Ebora, <i>Izar</i>	41 15' N	0 25' W	16	Elaphites Iæ., <i>La-</i> <i>gostini</i>	42 45' N	17 0' E	15	Entella	37 49' N	13 12' E	5	
Eboracum, vel Ebu- racum, <i>York</i>	53 56' N	1 6' W	11	Elateia, <i>Eleuta</i>	38 38' N	22 47' E	8	Entella Fl., <i>Lavagna.</i>	44 25' N	9 20' E	3	
Ebrodunum, <i>Embrun</i>	44 34' N	6 20' E	13	Elateia . . . . .	39 13' N	20 37' E	8	Enydra	35 13' N	36 9' E	21	
Ebrolacum, <i>Ebrucille</i>	46 4' N	3 2' E	13	Elateia . . . . .	39 44' N	22 28' E	8	Eoa, Oea, vel (Eca, <i>Tripoli</i>	32 50' N	13 10' E	17	
Ebuda Major, <i>I. of</i> <i>Skye</i>	57 20' N	6 15' W	12	Elatus M., <i>Skopo</i>	37 45' N	20 58' E	7	*Eordæa . . . . .	40 40' N	21 50' E	10	
Ebuda Occident. <i>Harris, &amp; Lewis</i>	58 10' N	6 40' W	12	Elaver Fl., <i>Allier.</i>	45 55' N	3 20' E	13	*Eordæi . . . . .	41 0' N	20 25' E	10	
Ebudes Iæ.	57 40' N	7 0' W	12	Elegium, <i>Zell'ern</i>	30 20' N	86 2' E	25	Eordacus Fl., <i>Na-</i> <i>zillac</i>	40 25' N	21 40' E	10	
Ebudum Fr., <i>Cape</i> <i>Wrath.</i>	58 35' N	5 3' W	12	Elea Pr., <i>C. Elea</i>	35 18' N	34 19' E	19	Epamanduodurum	47 27' N	6 48' E	13	
Eburadunum, <i>Iverdun</i>	46 47' N	6 39' E	13	Elea, vel Velia, <i>Ct.</i> <i>a mare della</i>	40 9' N	15 7' E	5	*Epanterii, <i>Piedmont</i>	44 20' N	8 15' E	3	
Eburacum, v. Ebo- racum, <i>York</i>	53 56' N	1 6' W	11	<i>Bruca</i>				Epœum . . . . .	37 32' N	21 46' E	7	
Eburi, <i>Eboli</i>	40 37' N	15 4' E	4	Elealeh, <i>El Al.</i>	31 48' N	35 55' E	20	Eperos . . . . .	31 0' N	17 40' E	17	
Eburobriga . . . . .	48 0' N	3 43' E	3	Elearchia Pachna- munis, <i>Anda-</i> <i>hour</i>	31 27' N	31 14' E	18	Epœtobriga . . . . .	40 13' N	32 14' E	19	
Eburobritium . . . . .	39 21' N	9 10' W	14	E'egia, <i>Ilyeh</i>	38 35' N	38 33' E	22	Ephesus, <i>Ayastuk</i>	37 56' N	27 21' E	19	
Eburodunum, <i>Brunn</i>	49 15' N	16 41' E	14	Elegium, <i>Zell'ern</i>	48 6' N	14 56' E	15	Ephialtium Pr.	35 50' N	27 19' E	9	
*Eburones . . . . .	50 45' N	5 40' E	13	Eleon	38 37' N	22 20' E	8	*Ephraim, Tribus . . . . .	32 7' N	35 15' E	20	
*Eburorices, <i>Eure</i>	48 50' N	1 0' E	13	Elephantine v. Ele- phantis	24 4' N	32 51' E	18	Ephraim . . . . .	32 3' N	35 12' E	20	
Eburum, <i>Olmutz.</i>	49 37' N	17 16' E	14	Eleusa, <i>Arvida.</i>	37 42' N	23 54' E	7	Ephraïm I., <i>Ypiti</i>	37 26' N	23 0' E	7	
Ebusio . . . . .	43 22' N	1 47' E	13	Eleusa I., <i>Lagosa</i>	37 49' N	23 29' E	7	Ephraïm, v. Baconoa	37 43' N	21 22' E	7	
Ebusium, <i>Ivica</i>	39 5' N	1 29' E	16	<i>Nisia</i>	36 22' N	25 29' E	9	Epicaria . . . . .	41 48' N	20 5' E	10	
Ebusus I., <i>Ivica</i>	39 10' N	1 30' E	16	Eleusis, <i>Lepina</i>	38 3' N	23 32' E	7	*Epicnemidia Locris	38 45' N	22 40' E	8	
Ecbatana, v. Bathy- ra, <i>Bethyna</i>	32 51' N	36 2' E	20	Eleusis S.	38 1' N	23 32' E	7	*Epidamnus, v. Dyr- rachium, <i>Duraz-</i> <i>zo</i>	41 18' N	19 26' E	10	
Ecbatana (Choro- mithreni) <i>Hama-</i> <i>dan</i>	34 52' N	48 2' E	24	Eleutherna, v. Apol- onia, <i>Telesterna</i>	35 16' N	24 42' E	9	Epidaurus, <i>Ep daura</i>	37 38' N	23 10' E	7	
Ecbatana, v. Gaza, <i>Takti Soliman,</i> <i>or Shiz</i>	36 36' N	47 28' E	24	Eleutheropolis, <i>Beit</i> <i>Jibrin</i>	31 37' N	34 57' E	20	Epidaurus, <i>Budja</i>	42 17' N	18 48' E	15	
Ecbatana Magorum	31 45' N	54 45' E	24	Eleutherus Fl., <i>Nahr Kebir</i>	34 45' N	36 0' E	21	Epidelium, <i>P. Ka-</i> <i>mil.</i>	36 32' N	23 9' E	7	
Eceippa, v. Achzib, <i>Ez Zib.</i>	33 3' N	35 6' E	20	Elberits, <i>Granada</i>	37 19' N	4 48' W	16	Epidia Sup., <i>Jura.</i>	56 0' N	6 0' W	12	
Echedamia . . . . .	38 21' N	22 35' E	8	Elii Pons, <i>Newcastle</i>	54 55' N	1 38' W	11	Epidia Int., <i>Islay</i>	56 50' N	6 20' W	12	
Echedra, <i>C. Veterano.</i>	37 42' N	12 46' E	5	Elija	55 32' N	41 25' E	22	Epidia Iæ.	56 10' N	6 0' W	12	
Echinades, v. Oxiaz, vel Thozæ . . . . .	38 20' N	21 10' E	8	Eliococra, v. Ilorci, <i>Lorca</i>	37 41' N	1 51' W	16	Epidium Pr., <i>Muli</i> <i>of Cantire</i>	55 19' N	5 50' W	12	
Echinus, <i>Echinus.</i>	38 54' N	22 42' E	8	*Eliis . . . . .	37 50' N	21 30' E	7	Epiditum, <i>Jezzenitza</i>	45 0' N	15 30' E	15	
Echinus, <i>Kupa.</i>	38 55' N	21 0' E	8	Elis . . . . .	37 53' N	21 24' E	7	Epiditum, <i>Epituzza</i>	37 56' N	22 47' E	7	
Echinus Pagus . . . . .	30 10' N	21 56' E	17	Elis . . . . .	36 32' N	23 0' E	7	Epidiphania, vel Ha- m-th, <i>Hamah</i>	35 11' N	36 41' E	21	
Economus, <i>M. d'Al-</i> <i>cota</i>	37 8' N	13 53' E	5	Elmantica, vel Sal- manica, <i>Sala-</i> <i>manca</i>	41 6' N	5 45' W	16	Epidiphania, postea Ci- chyrus . . . . .	39 16' N	20 31' E	8	
Ecoobriga . . . . .	40 7' N	34 0' E	19	Elonæ, postea Limone	39 51' N	22 0' E	8	*Epirus . . . . .	40 0' N	20 30' E	8	
Efergna . . . . .	31 6' N	33 18' E	18	Eltolad . . . . .	31 9' N	34 23' E	20	Epitalium, <i>Aguli-</i> <i>nica</i>	37 38' N	21 31' E	7	
Edeba, vel Leria, <i>Liria</i>	39 40' N	0 36' W	16	Electra Fl., <i>Vasilica.</i>	37 20' N	21 56' E	7	Epizephyrii Locri, <i>Gerace</i>	38 20' N	16 15' E	5	
Eder v. Arad, <i>Tell</i> <i>Arad</i>	31 20' N	35 10' E	20	*Eluili, in <i>Taflet</i>	32 30' N	3 0' W	17	Epopeus M., <i>Epomeo.</i>	40 43' N	13 52' E	4	
Edessa, v. Callir- hoe q. et Antio- chia, <i>Urfah.</i>	37 7' N	38 50' E	22	Elusa . . . . .	31 7' N	34 54' E	18	Epora, <i>Montoro</i>	38 0' N	4 19' W	16	
Edessa, vel Egge, <i>Vodina</i>	40 56' N	22 18' E	10	Elusa, <i>Eauze</i>	43 53' N	0 7' E	13	Eporodia, <i>Ivrea</i>	45 29' N	7 54' S	3	
*Edetani, <i>New Casti-</i> <i>tle, &amp;c.</i>	40 30' N	1 0' W	16	*Elusates, <i>Charente</i>	43 45' N	0 10' E	13	Epurum, <i>Carignan</i>	49 40' N	5 10' E	13	
*Edones . . . . .	41 7' N	24 0' E	10	Elyma, <i>Creuno</i>	40 12' N	21 50' E	10	Equestris Colonia,	46 22' N	6 11' E	13	
Edro P. . . . .	45 15' N	12 10' E	3	*Elymas . . . . .	40 10' N	21 40' E	10	<i>v. Noviodunum,</i> <i>Nion</i>				
Edrum, <i>Iáro</i>	45 47' N	10 26' E	3	*Elymaei . . . . .	30 40' N	49 30' E	24	Equabona, <i>Coyna.</i>	38 35' N	9 4' W	16	
Edumia . . . . .	32 16' N	35 28' E	20	*Elymaei . . . . .	35 40' N	47 30' E	24	Equana, <i>Egua.</i>	40 39' N	14 28' E	4	
Egae, <i>Khan Akrata</i>	38 9' N	22 19' E	7	Elyros . . . . .	35 4' N	25 16' E	9	Equotuticus, <i>C.</i> <i>Franco</i>	41 18' N	14 54' E	4	
Eglesta, <i>Iniesta</i>	39 27' N	1 48' W	16	*Elyros, <i>Poland</i>	51 20' N	20 40' E	14	Erana, <i>Filiatra</i>	37 10' N	21 35' E	7	
Egata, <i>Gladoca</i>	44 35' N	22 31' E	10	*Emathia . . . . .	40 45' N	22 30' E	10	Erasinus Fl.	37 55' N	23 59' E	7	
Egnetia, vel Igna- dita, <i>Idanha a</i> <i>Noça</i>	39 51' N	7 2' W	16	Embolina . . . . .	33 28' N	71 57' E	25	Ercte M., <i>Me. Pel-</i> <i>legrino</i>	38 10' N	13 17' E	5	
Egion, <i>Ajian</i>	31 33' N	34 45' E	20	Emerita Augusta, <i>Merida</i>	38 55' N	6 13' W	16	*Erdini, <i>Uster</i>	54 30' N	7 30' W	12	
Egnatia, <i>T. d'Ag-</i> <i>nazzo</i>	40 52' N	16 27' E	5	Emesa, <i>Homs</i>	34 50' N	36 41' E	21	Erdinus L., <i>Loch</i> <i>Erne</i>	54 27' N	7 50' W	12	
Egorigium . . . . .	50 17' N	6 27' E	13	Emma, vel Imma	35 50' N	36 45' E	21	*Erebides . . . . .	29 40' N	14 0' E	17	
Egra, vel Agra . . . . .	29 15' N	35 3' E	18	Emmaus, <i>Hunnam</i> <i>Tubariyeh</i>	32 48' N	35 34' E	20	Eressus . . . . .	39 9' N	25 56' E	9	
Eilethylia, v. Luci- na Civ., v. Leu- cothea, <i>El Kab.</i>	25 9' N	32 49' E	18	Emmaus, v. Nico- polis, <i>Amvas</i>	31 51' N	35 0' E	20	Eretria . . . . .	39 16' N	22 35' E	8	
Fion, <i>Contesau.</i>	40 47' N	23 51' E	10	Emodi M., <i>Hima-</i> <i>leh</i>	29 0' N	88 0' E	25	Eretria . . . . .	38 22' N	23 50' E	9	
Fionna, <i>Furkaria.</i>	37 26' N	23 30' E	7	Emodi Ms.	33 0' N	78 0' E	25	Eretum, <i>Rimane</i>	42 4' N	12 36' E	4	
Fira . . . . .	37 24' N	21 57' E	7	*Emporia, vel By- zantium	34 0' N	9 30' E	17	Ergavica . . . . .	40 30' N	2 5' W	16	
Firos M., <i>C. Monze</i>	24 45' N	66 40' E	24	Emporia, v. Ampo- ria <i>Ampurias</i>	42 7' N	3 3' E	16	Ergitium . . . . .	41 38' N	15 26' E	5	
Ekron, v. Accaron, <i>Akir</i>	31 50' N	34 51' E	20	Emporium . . . . .	45 4' N	9 36' E	3	Eriboa, <i>Konitza</i>	40 7' N	20 47' E	8	
Elæa . . . . .	39 13' N	20 31' E	9	*Enabai . . . . .	33 20' N	4 0' E	17	Ericum, <i>Euskinch</i>	39 48' N	21 38' E	8	
Elâra, <i>Klisceli</i>	38 55' N	27 5' E	8	Endide, <i>Neumarkt,</i> <i>or Egn</i>	46 22' N	11 16' E	15	Ericodes I., <i>Aliculi</i>	38 33' N	14 17' E	5	
				Endor, <i>Endor</i>	32 39' N	35 25' E	20	Ericusa I., <i>Diaplo</i>	39 47' N	19 32' E	10	
				Endrapa . . . . .	33 46' N	42 48' E	22	Eridanus, v. Padus Fl., <i>Po</i>	45 14' N	8 0' E	3	
				Engedi, <i>Ain Jidy.</i>	31 29' N	35 27' E	20	Eridanus Fl., <i>Red-</i> <i>daune I.</i>	54 15' N	18 30' E	14	
				Engyrum, <i>Gaugi</i>	37 44' N	14 14' E	5	Erigon Fl., <i>Kutsuk</i> <i>Kara Su</i>	41 10' N	21 20' E	10	
				*Eningia . . . . .	62 0' N	28 0' E	1	Erineses Fl. . . . .	39 18' N	22 28' E	8	
				Enipeus Fl.	37 44' N	21 31' E	7	Erineses Fl. . . . .	25 0' N	78 20' E	25	
				Enipeus, v. Apida- nus Fl., <i>Staladje</i>	30 20' N	22 15' E	8	Erineses Fl. . . . .	38 42' N	22 18' E	7	
				Enipeus Fl.	40 2' N	22 32' E	10	Erineses Fl. . . . .	38 18' N	22 0' E	7	
				Enna, <i>C. Giovanni</i>	37 30' N	14 19' E	5	Erinetha, <i>Houarrah</i>	13 30' N	46 50' E	23	
								Eritium . . . . .	39 5' N	22 2' E	8	
								Eriza, <i>Bazar-khan</i>	37 25' N	29 13' E	19	



Place.	Lat.	Long.	No. of Map.	Place.	Lat.	Long.	No. of Map.	Place.	Lat.	Long.	No. of Map.
Ermetata, <i>Alaus</i>	47 50 N	14 5 E	13	Ervandriana	38 56 N	6 20 W	16	Plavinium, <i>Firno</i>	42 9 N	12 33 E	16
Ermod, vel <i>Serici Ma.</i>	33 0 N	87 0 E	25	Evarchus PL.	11 50 N	35 5 E	19	Plaviobriga, <i>Bibao</i>	43 14 N	2 53 W	19
*Eroposi	31 30 N	13 20 E	17	Evaa M.	37 13 N	22 32 E	7	Plavinia, <i>Arlas</i>	43 32 N	6 0 W	7
Eryce	37 13 N	14 40 E	5	Evereus Pl., prius	38 25 N	21 40 E	8	Plavis Pl., <i>Piace</i>	45 45 N	12 25 E	5
Erycea Pl., <i>P. S. Paol.</i>	37 22 N	14 55 E	5	*Eycornas, <i>Fudari</i>	29 20 N	63 0 E	24	Plenium	51 58 N	4 23 E	5
Erycia P., <i>Lerici</i>	44 5 N	9 55 E	3	*Eycerac	37 0 N	22 21 E	7	Plevo L., <i>Zuydar</i>	52 30 N	5 30 E	1
Erymanthus Pl., <i>Bunyas</i>	24 0 N	72 0 E	25	Evoras Pl.	29 30 N	35 4 E	18	Pluvium Castellum	53 17 N	5 15 E	1
Erymanthus Pl., <i>Doana</i>	37 40 N	21 49 E	7	Exiongeber, postea <i>Berenice, Akabal</i>				Pluvium Ostium	53 18 N	5 12 E	1
Erymanthus M., <i>Onnos</i>	37 58 N	21 52 E	7	F.				Pluvium, ad, <i>Ung. Altenburg</i>	47 53 N	17 14 E	1
Erythrae	38 13 N	23 25 E	8	FABARIA, v. <i>Byrchanis, I., Borkum</i>	53 38 N	6 45 E	14	Florentia, <i>Fiorenzenola</i>	44 56 N	9 59 E	1
Erythrae	38 25 N	22 1 E	8	Fabrateria, <i>Falca-terra</i>	41 32 N	13 29 E	4	Florentia, <i>Firenze</i>	43 47 N	11 4 E	1
Erythrae, <i>Eritra</i>	38 21 N	26 32 E	19	Faelsule, <i>Ficiale</i>	43 48 N	11 9 E	3	*Focunata, <i>Piedmont</i>	46 0 N	8 20 E	1
Erythraeum Prom., <i>Langada</i>	34 55 N	26 3 E	9	Falcerin, <i>Falacrino</i>	42 38 N	13 10 E	4	Fontes Junonis, <i>Caldico</i>	45 25 N	11 10 E	1
Erythraeum Mare	30 0 N	65 0 E	1	Falcria, <i>Falirone</i>	43 7 N	13 28 E	4	Forentum, <i>Forenza</i>	40 52 N	15 58 E	1
Erythron, <i>Mussakhi</i>	32 50 N	22 20 E	17	Faleria P., <i>Fulace</i>	42 56 N	10 39 E	4	Formis, <i>Mola di Gaeta</i>	41 17 N	13 37 E	1
Eryx, <i>M. N. Juliano</i>	38 4 N	12 38 E	5	Falerii, <i>C. Castellana</i>	42 17 N	12 22 E	4	Formosa, <i>ad, Verloza</i>	45 54 N	13 40 E	1
Esbas, v. <i>Heshbon, Hraban</i>	31 47 N	35 55 E	20	Falerii Novi, <i>S. Maria Falaria</i>	42 18 N	12 20 E	4	Forocrea, <i>Sa. Croce</i>	42 36 N	13 7 E	1
Esco, <i>Altador</i>	47 45 N	10 36 E	15	Fanum Fortunae, <i>Fano</i>	43 50 N	13 0 E	3	Fortunae Fanum, <i>Fano</i>	43 50 N	13 0 E	1
Esebol Torr., <i>Wady Simsim</i>	31 31 N	34 35 E	20	Fanum Fugitivi, <i>M. Somma</i>	42 34 N	12 41 E	4	Fortunatae Is.	28 0 N	15 0 W	1
Eshitol	31 31 N	34 36 E	20	Fanum Voltumnae, <i>Viterbo</i>	42 23 N	12 5 E	4	Foruli	42 23 N	13 20 E	1
Eshetoh, <i>Semua</i>	31 26 N	35 8 E	20	Farfaria Pl., <i>Farfa</i>	42 14 N	12 40 E	4	Forum Aurelii, <i>T. Aureli</i>	42 19 N	11 36 E	1
Esina	2 0 N	45 0 E	1	Fasiana, <i>W. resenifer</i>	48 29 N	13 49 E	15	Forum Casai, <i>Vertralla</i>	42 19 N	12 2 E	1
Estobara	35 10 N	66 48 E	24	Faurus, vel <i>Clooris Pl., Foro</i>	42 20 N	14 15 E	4	Forum Clodii, <i>Ostio</i>	42 8 N	12 7 E	1
Etanna	45 44 N	5 45 E	13	Faustiniopolis	37 51 N	34 49 E	19	Forum Flaminium, <i>C. S. Giovanni</i>	43 0 N	12 46 E	1
Etenna	37 7 N	31 40 E	19	Faustina, <i>postea Bononia, Bologna</i>	44 31 N	11 19 E	3	Forum Julii, <i>Crudade di Fribidi</i>	46 5 N	13 27 E	1
*Ethiopes Hesperii	8 0 N	0 0 E	1	Fenchi	29 5 N	31 9 E	18	Forum Novum, <i>Magliano</i>	42 22 N	12 27 E	1
Etia	35 14 N	26 6 E	9	Ferentium, <i>Ferentino</i>	41 43 N	13 12 E	4	Forum Novum, <i>Buonibergo</i>	41 11 N	14 48 E	1
Etobema	40 6 N	1 1 W	16	Ferentinum, <i>Ferenti</i>	42 26 N	12 3 E	4	Forum Sempronii, <i>Fossombrone</i>	43 42 N	12 47 E	1
Etocetum, <i>Wall</i>	52 40 N	1 55 W	11	Feretrus M., <i>S. Leo</i>	43 53 N	12 17 E	3	Fossa Carbonaria, <i>Po. d'Arvano</i>	44 49 N	12 22 E	1
Etovi-na, <i>Oropesa</i>	40 6 N	0 5 E	16	Ferinus, v. <i>Theriodes Sinus</i>	10 0 N	104 30 E	25	Fossa Drusiana	52 10 N	6 15 E	1
Etovisa, <i>Sute Aguas</i>	39 50 N	1 0 W	16	Feritor Pl., <i>Bisagno</i>	44 28 N	9 0 E	3	Fosse, <i>Grubocarse</i>	44 49 N	19 54 E	1
*Etruria, <i>Tuscany, &amp;c.</i>	43 30 N	11 0 E	3	Feritum, <i>Lucas, Pietra Santa</i>	43 55 N	10 16 E	3	Fossionis Philistinae, <i>Po. della Maestra</i>	45 0 N	12 28 E	1
*Etymandri	31 30 N	64 30 E	24	Feronis Lucus, <i>Ciriella</i>	42 11 N	12 32 E	4	Frutres, ad, <i>Hehenmyl</i>	35 13 N	1 42 W	1
Etymandrus Fl., <i>Helmund</i>	31 30 N	64 15 E	24	Feronis Templum	41 20 N	13 14 E	4	Fraxinus	39 54 N	7 45 W	1
Eubaea, <i>Licodia</i>	37 11 N	14 44 E	5	Ferraria Pr., <i>C. de la Nao</i>	38 46 N	0 9 E	16	Fregelae, <i>Ceperano</i>	41 55 N	13 28 E	1
Eubaea I., <i>Negropont</i>	38 30 N	24 0 E	9	Ferratus M., <i>Jebel Bourin</i>	36 20 N	4 0 E	17	Fregunt., <i>T. Mac-carrese</i>	41 53 N	12 13 E	1
Euboeicum Mare, <i>Talantia Channel</i>	38 40 N	23 15 E	8	Fescennium, <i>Galeae</i>	42 22 N	12 23 E	4	*Frentani, <i>Abruzzo Citra</i>	42 0 N	13 30 E	1
Euchelaria	41 0 N	20 42 E	10	Ficena, <i>Porcigliano</i>	41 48 N	12 20 E	4	Frento Fl., <i>Fortore</i>	41 40 N	15 0 E	4
Eucratidia	35 45 N	67 50 E	24	Ficum, ad	31 8 N	16 10 E	17	Fretum Siculum	38 0 N	15 35 E	1
Eudemia I., <i>Sarkino</i>	39 10 N	24 0 E	9	Ficus	36 30 N	5 22 E	17	Faro di Messina	38 0 N	15 35 E	1
Eudaeopolis, v. <i>Selymbria, Silivri</i>	41 9 N	28 18 E	10	Fidene, <i>C. Giubileo</i>	41 57 N	12 29 E	4	Frigidae, <i>Old Mamora</i>	34 55 N	6 15 W	1
*Eudoes, <i>Pomerania</i>	54 0 N	15 0 E	14	Fidentia Julia, <i>Bo. S. Donnino</i>	44 53 N	10 5 E	3	Frigidus Fl., <i>Vipao</i>	45 57 N	14 0 E	1
*Euganej, <i>Lombardy and Venice</i>	45 48 N	10 45 E	3	Figline, <i>Pegli</i>	44 26 N	8 42 E	3	*Frinates, <i>Piedmont</i>	44 40 N	9 25 E	1
Eugonium	41 34 N	19 51 E	10	Figluniae	45 18 N	4 50 E	13	*Frisiabones, <i>Holland</i>	52 45 N	5 0 E	1
Euhydrium	39 21 N	22 15 E	8	Filomusiaceum	47 0 N	6 15 E	13	*Frisland, <i>Groningen, &amp;c.</i>	53 10 N	6 30 E	1
Eulepa	38 55 N	35 54 E	19	Fines, <i>S. Giovanni</i>	43 34 N	11 20 E	11	Frudia Oct., <i>Mouth of the Somme</i>	50 15 N	1 30 E	1
Eumeis	39 15 N	37 40 E	19	Fines, <i>ad, Arlesaga</i>	43 57 N	1 23 E	13	Frusino, <i>Frosinone</i>	41 39 N	13 18 E	1
Eumenia, <i>Ashkii</i>	38 18 N	29 59 E	19	Fines, <i>ad, La Pino</i>	49 16 N	3 44 E	13	Fucinus L., <i>L. di Celano</i>	42 0 N	13 35 E	1
Euonymus I., <i>Dattole</i>	38 38 N	15 3 E	5	Fines, <i>ad, Stretture</i>	46 30 N	0 55 E	13	Fulgini, <i>Poligno</i>	42 58 N	12 42 E	1
Eupagium	37 56 N	21 35 E	7	Fines, <i>ad, Firmiano</i>	45 30 N	1 0 E	13	Fulgurita	33 40 N	10 18 E	1
Eupalium	38 25 N	22 7 E	8	Firmum, <i>Castrum, Po. di Fermo</i>	43 11 N	13 49 E	4	Fulvii Forum, vel <i>Valentinum</i>	45 1 N	8 8 E	1
Eupatoria, postea <i>Megolopolis, Tchekich</i>	40 42 N	36 45 E	19	Firmum, <i>Fermo</i>	43 9 N	13 46 E	4	Fundanus L., <i>Fondi</i>	41 18 N	13 22 E	1
Euphorbium, <i>Sandakli</i>	38 25 N	30 20 E	19	Fiscellus M., <i>M. Rotonda</i>	42 58 N	13 0 E	4	Fundi, <i>Fondi</i>	41 21 N	13 27 E	1
Euphrantas Turr.	31 6 N	17 19 E	17	Fisena, v. <i>Masice</i>	33 2 N	44 4 E	22	Furcae Caudinae, <i>Forchia</i>	41 0 N	14 30 E	1
*Euphratensis	36 0 N	38 0 E	21	Fiaminia Via	42 5 N	12 28 E	4	Furoonium, <i>Forconio</i>	42 15 N	13 27 E	1
Euphrates, v. <i>Pixirates Fl., Kara Su, or Wn. Forat.</i>	39 30 N	39 30 E	22	Fianonia, <i>Flagogna</i>	46 14 N	12 55 E	3	GAANA, vel <i>Saana</i>	33 46 N	36 30 E	1
Euphrates q. et <i>Arasanius Fl., Murad Chai</i>	38 50 N	40 40 E	22	Fiano, <i>Fiamona</i>	45 12 N	14 9 E	15	Gaba, vel <i>Gibeah, Jeba</i>	31 52 N	35 16 E	1
Euphrates Fl.	31 10 N	45 25 E	23	Flava Solus, <i>Villach</i>	46 38 N	13 52 E	15	Gaba, <i>Darabgerd</i>	28 50 N	54 35 E	1
Euphoria	40 51 N	23 43 E	10	Flavia	35 54 N	7 25 E	17	Gabala, <i>Jebili</i>	35 20 N	35 53 E	1
Euprydis	38 3 N	23 45 E	7	Flavia Caesariensis, <i>Central England</i>	52 30 N	1 0 W	11	Gabal, <i>Gabal</i>	34 40 N	3 30 E	1
Euripus	39 5 N	26 6 E	9	Flavia Iria, <i>El Padron</i>	42 37 N	8 38 W	16	Gabara, v. <i>Gamaia</i>	33 5 N	35 15 E	1
Euripus	38 27 N	23 37 E	8	Flaviae Aquae, <i>Chaves</i>	41 54 N	7 33 W	16	Gabate, antea <i>Anderitum, Mendae</i>	44 34 N	3 30 E	1
Euripus	41 2 N	22 11 E	10	Flavias	37 19 N	35 52 E	19	Gabbula, v. <i>Gabeni</i>	35 49 N	37 42 E	1
Euripus	36 44 N	38 3 E	22					Gabe, v. <i>Gaba</i>	32 24 N	35 13 E	1
Eurotas Fl., <i>Vasili</i>	36 58 N	22 35 E	7					Gabellus, v. <i>Setta Fl., Secchia</i>	44 47 N	11 0 E	1
Euryapum	39 38 N	22 41 E	8								
Euryamedon Fl., <i>Kapri</i>	37 0 N	31 25 E	19								
Eurymene	39 46 N	22 51 E	8								
Eurymene	39 27 N	20 43 E	8								
*Eurytales	38 52 N	21 45 E	8								
Eutresis	38 15 N	23 10 E	8								
Euxinus P.	43 0 N	35 0 E	19								
Eva, <i>Platano</i>	37 20 N	22 38 E	19								
Eragina	39 47 N	34 48 E	19								
Evandria	38 42 N	6 40 W	16								

Place.	Lat.	Long.	No. of Map.	Place.	Lat.	Long.	No. of Map.	Place.	Lat.	Long.	No. of Map.
Gabii, <i>Castiglione</i>	41 53 N	12 42 E	4	Gangeticus S., <i>B. of Bengal</i>	15 0 N	90 0 E	25	Gergovia	45 40 N	3 9 E	13
Gabra	29 15 N	53 45 E	24	Gangia	21 50 N	89 0 E	25	Gerrisa, <i>Ghirrzah</i>	31 7 N	14 52 E	7
Gabrantuloorum S., <i>Burlington Bay</i>	54 7 N	0 7 W	11	Gangra, <i>Kianghary</i>	40 36 N	33 40 E	19	Gerizim M., <i>Jebel el Tur</i>	32 17 N	35 20 E	20
Gabris	47 15 N	1 40 E	13	Ganodurum	47 41 N	8 49 E	13	Germa	39 2 N	27 40 E	19
Gabris	36 40 N	50 47 E	24	Ganos, vel Bornos, <i>Ganos</i>	40 45 N	27 19 E	10	*Germania	51 0 N	14 0 E	1
Gabromagus, <i>Windisgarsten</i>	47 44 N	14 14 E	15	Gaolacera	39 28 N	34 25 E	19	*Germania Prima, vel Superior	49 15 N	7 45 E	13
Gabroesonium	54 54 N	3 3 W	11	Gaphara	31 30 N	24 52 E	17	*Germania Secunda, vel Inferior	51 0 N	5 30 E	13
Gabuleus, <i>Kolasti</i>	41 53 N	20 40 E	10	Garama	26 0 N	14 0 E	1	Germanianica	35 15 N	10 23 E	17
*Gad, Tribus	32 20 N	35 55 E	20	*Garamsei	35 10 N	44 10 E	22	Germanicopolis, <i>Es-kelih</i>	40 45 N	34 31 E	19
Gadania, <i>Howick</i>	55 24 N	2 50 W	12	*Garamantes	24 0 N	15 0 E	1	Germanicum, <i>Voh-burg</i>	48 40 N	11 39 E	15
*Gadanopyres	31 0 N	57 0 E	24	Gareæ	37 24 N	22 30 E	7	Germanicus Oceanus	55 0 N	4 0 E	1
Gadar	34 31 N	57 29 E	24	*Garenæi	50 0 N	112 0 E	1	Germe	39 56 N	28 21 E	19
Gadara, <i>Um Keis</i>	32 41 N	35 44 E	20	Garganum Pr., <i>Po. di Viesti</i>	41 53 N	16 12 E	5	Gernuchera	45 56 N	23 19 E	10
Gadara, vel Gazara	32 5 N	34 50 E	20	Garganus M., <i>Me. S. Angelo</i>	41 46 N	15 40 E	5	Geronium, <i>Girone</i>	41 44 N	14 48 E	4
*Gadarene, v. <i>Gergesene</i>	32 38 N	35 45 E	20	Garpetus	37 59 N	23 49 E	7	Geronthra, near <i>Gheraki</i>	36 59 N	22 44 E	7
Gadateum, v. <i>Herculeum, Fretum, Str. of Gibraltar</i>	36 0 N	5 40 W	17	Gari, <i>Giriskh</i>	31 50 N	64 18 E	24	Geronium M.	37 53 N	22 22 E	7
*Gadeli, <i>Pebles, Selkirk, &amp; Kozburgh</i>	55 20 N	3 0 W	12	Garianonum, <i>Burgh Castle</i>	52 35 N	1 36 E	11	Gerra	25 5 N	50 35 E	21
Gades, <i>Cadiz</i>	36 34 N	6 16 W	16	*Garindei	29 15 N	34 30 E	18	Gerra	33 22 N	36 36 E	23
Gades I., <i>I. de Leon</i>	36 30 N	6 12 W	16	Gariscus, <i>Caratoca</i>	41 49 N	22 26 E	10	*Gerræi, vel Agreæ	25 5 N	50 0 E	23
Gadirtha, <i>Br. Nahab</i>	34 48 N	40 35 E	21	Garnæ P., <i>Rodi</i>	41 5 N	15 49 E	5	Gerrha, <i>Aub Diab</i>	31 2 N	32 42 E	18
Gaditanum, <i>Fretum, vel Herculeum</i>	36 0 N	5 20 W	16	Garruenus Fl., <i>Tare</i>	52 38 N	1 20 E	11	Gerulata, <i>Cariburg</i>	48 2 N	17 8 E	15
Gaditanus P., <i>Puerto Real</i>	36 34 N	6 8 W	16	Garsaura Fl., <i>Garonne</i>	38 19 N	33 46 E	19	Gerulata, <i>Trajan's Rock</i>	44 36 N	22 19 E	10
Gaditanus Sinus	37 0 N	7 0 W	16	Gaugamela, <i>Kamalis</i>	43 10 N	1 0 E	13	Gerynda, <i>Gerona</i>	42 2 N	2 48 E	16
Gades, vel <i>Gæopolis</i>	27 58 N	40 26 E	23	Gasandi, <i>Khisan</i>	36 15 N	43 28 E	22	Geshur	33 3 N	36 0 E	20
Gades	27 36 N	47 50 E	23	Gasandi, <i>Jisan</i>	17 56 N	41 45 E	23	Gesobrites, vel <i>Brivates Portus, Brest</i>	48 25 N	4 34 W	13
*Gæta	45 30 N	27 30 E	10	Gasula	16 46 N	42 42 E	23	Gesoriacum, postea <i>Bononia, Boulogne</i>	50 44 N	1 36 E	13
Gætara, v. <i>Gangara, Bakou</i>	40 33 N	49 38 E	22	Gath	34 24 N	36 47 E	21	*Getarum Solitudo	45 50 N	29 0 E	10
*Gætulia, <i>B.</i>	32 0 N	2 0 E	17	Gath	31 42 N	34 51 E	20	Geth Hephher, <i>El Meshhed</i>	32 46 N	35 21 E	20
Gagane, <i>Salatina</i>	45 19 N	22 20 E	10	Gath	32 2 N	34 48 E	20	Getullu	32 40 N	13 20 E	17
Gagasimira, <i>Jaysulmeer</i>	26 53 N	70 55 E	25	Gath Rimon	31 39 N	34 50 E	20	Gharan, vel <i>Char-rer, Harran</i>	36 48 N	39 3 E	22
*Galaaditis, v. <i>Gilead</i>	32 15 N	35 55 E	20	Gaulan	32 49 N	35 49 E	20	Ghinnereth, v. <i>Gennesareth, Shushesh</i>	32 53 N	35 32 E	20
Galacum, <i>Appleby</i>	54 34 N	2 30 W	11	Gauna	33 2 N	49 32 E	24	Gibeah, <i>Jebah</i>	31 42 N	35 5 E	20
Galegia, <i>Dessus</i>	51 47 N	12 16 E	14	*Gauzanitis	36 18 N	40 40 E	22	Gibeah, vel <i>Gabaa, Jeba</i>	31 52 N	35 16 E	20
Galapha	33 56 N	2 55 W	17	Gaza, vel <i>Aza, Ghuzzeh</i>	33 28 N	40 40 E	22	Gibeon, <i>El Jib</i>	31 51 N	35 11 E	20
Galaria, <i>Gagliano</i>	37 41 N	14 33 E	5	Gaz, v. <i>Eobatana, Takti Soliman, or Shiz</i>	31 27 N	34 28 E	20	Giddan	34 35 N	41 0 E	22
Galata, vel <i>Calathe I.</i>	37 32 N	8 53 E	17	Gazaca	40 45 N	36 0 E	19	Gigonos	40 24 N	22 59 E	10
Galata, <i>Galati</i>	37 58 N	14 50 E	5	Gazela, vel <i>Galara</i>	32 5 N	34 50 E	20	Gilboa M., <i>Fukuah</i>	32 30 N	35 28 E	20
*Galatia	39 40 N	33 40 E	19	Gazelon, <i>Gudekhora</i>	41 4 N	35 19 E	19	Gilda, vel <i>Silda</i>	34 17 N	5 53 W	17
Gale, <i>aus</i>	40 2 N	23 50 E	9	*Gazelonitis	41 0 N	35 20 E	19	Gilead, vel <i>Gileaditis</i>	32 15 N	35 55 E	20
Galepus, <i>Eski Carralla</i>	40 49 N	24 19 E	9	Gazioura	40 24 N	6 19 E	19	Gilead M., <i>Jebel Jilad, or Es Salt</i>	32 8 N	35 48 E	20
Galesus Fl., <i>Galeso</i>	40 35 N	17 15 E	5	Gazura	40 15 N	35 22 E	19	Gilgal, vel <i>Galgala</i>	31 51 N	35 31 E	20
*Galilea	33 0 N	35 30 E	20	Geba, <i>Jibia</i>	41 40 N	35 27 E	19	Gilgal, vel <i>Gilgulis</i>	32 18 N	35 0 E	20
*Galli sive <i>Celtæ</i>	47 0 N	5 0 E	13	Gedor	31 59 N	35 14 E	20	Gillius M.	31 0 N	14 0 E	17
*Gallia cisalpinga, <i>Piedmont, Lombardy, Modena, &amp;c.</i>	45 0 N	10 0 E	3	*Gedrosia	27 0 N	62 0 E	24	Gimelles, <i>Kasbat</i>	36 0 N	5 35 E	17
Gallianus Saltus, <i>Saltino</i>	44 25 N	10 37 E	3	Gela, <i>Terra Nova</i>	37 7 N	14 17 E	5	Gimzo, <i>Jimzu</i>	31 54 N	34 59 E	20
Gallica Sena, <i>Sinigiaglia</i>	43 44 N	13 14 E	3	Gela Fl., <i>F. di Terra Nova</i>	37 10 N	14 24 E	5	Ginæa, <i>Jemin</i>	32 28 N	35 21 E	20
Gallicum	40 47 N	22 51 E	10	Gelda	42 23 N	48 9 E	22	*Gindani, vel <i>Nigintim</i>	32 10 N	12 30 E	17
Galicum, <i>Zuera</i>	41 55 N	0 50 W	16	*Gelœa	37 0 N	49 0 E	24	Gindarus, <i>Djuma</i>	36 46 N	36 56 E	21
Gallicus Fl., <i>Gallejo de Lyon</i>	42 10 N	0 47 W	16	Gellœa	34 26 N	8 44 E	17	Gipsaria	32 54 N	11 58 E	17
Gallicus S., <i>Golfo de Lyon</i>	42 30 N	5 0 E	13	Gemellæ	33 55 N	6 11 E	17	Gir Fl.	13 0 N	13 0 E	1
Gallinaria I., <i>Gallinara</i>	44 2 N	8 14 E	3	Geminia	50 29 N	4 29 E	13	Gira Metropolis	14 0 N	13 0 E	1
Gallorum Forum, <i>C. Franco</i>	44 38 N	11 5 E	3	Genabum, postea <i>Aureliani, Orleans</i>	47 55 N	1 54 E	13	Giratha	23 36 N	44 31 E	23
Gallorum Forum, <i>Garræa</i>	42 4 N	0 54 W	16	*Genaunes, <i>Switzerland, &amp;c.</i>	46 10 N	9 10 E	15	Girba, <i>Jerbah</i>	33 48 N	11 10 E	17
Gallunio, vel <i>Istrurium, Aidborough</i>	54 4 N	1 25 W	11	Genesius, <i>Paleo Kivari</i>	37 32 N	22 44 E	7	Girgia, <i>Zarzi</i>	33 30 N	11 3 E	17
Gallus Fl.	40 10 N	30 0 E	19	Genetes Prom., <i>C. Fona</i>	41 8 N	37 48 E	19	Giscaia, <i>El Jish</i>	33 2 N	35 27 E	20
Galybe	30 16 N	16 8 E	17	Geneva, <i>Genœva</i>	46 15 N	6 10 E	13	Gitanai	39 25 N	20 23 E	8
Gamala	32 45 N	33 43 E	20	Genis	44 31 N	19 26 E	15	Gitta, <i>Kurjet Sit</i>	32 17 N	35 5 E	20
Gamala, vel <i>Gabara</i>	33 5 N	35 15 E	20	Genus	44 25 N	8 55 E	3	Glaciale Mare	65 0 N	8 0 E	1
*Gambriui, about <i>Gimborn</i>	51 10 N	8 0 E	14	Genusia, <i>Ginoso</i>	40 33 N	16 46 E	5	Glanativa	43 57 N	6 59 E	13
Gammæe	30 15 N	66 10 E	24	Genusius Fl., <i>Uskominobin</i>	41 7 N	19 45 E	10	Glanum	43 43 N	4 53 E	13
*Gangani, <i>Cæronon</i>	52 55 N	4 15 W	11	Ger Fl., <i>Ghir, or Mansoij</i>	32 0 N	2 13 W	17	Glaucæ, <i>Velestina</i>	39 27 N	22 52 E	19
Ganganorum Pr., <i>Branch-y-Puil Hid.</i>	52 50 N	4 45 W	11	Geræ, <i>P. Sighajik</i>	38 14 N	26 50 E	19	Glaucus, <i>Punjab</i>	32 10 N	77 0 E	25
Ganganus S., <i>Cardigan Bay</i>	52 50 N	4 20 W	11	Geræstus Pr.	37 55 N	24 32 E	9	Glaucus Fl., <i>Lakta</i>	30 15 N	28 46 E	18
Gangara, <i>Tchimpana</i>	39 35 N	26 41 E	19	Geræne	44 46 N	6 5 E	13	Glaucus Fl.	38 15 N	21 45 E	7
*Gangaria, <i>Benqul.</i>	23 30 N	87 0 E	25	Gerænia	38 4 N	23 9 E	7	Glaucus Fl.	42 20 N	42 30 E	22
Gange Regia, <i>Calcutta</i>	24 50 N	87 55 E	25	Gerænia M., <i>Makriphlath</i>	38 1 N	23 8 E	7	Glaucus Fl.	38 30 N	30 10 E	19
Ganges Fl., <i>Ganges</i>	25 45 N	85 0 E	25	Geræra	31 23 N	34 43 E	18	Glaucus Fl.	36 37 N	29 15 E	19
Gangeso Fl.	8 0 N	80 20 E	25	Gerarica	31 20 N	34 45 E	20	Glaucus S., <i>G. of Makri</i>	36 35 N	29 0 E	19
				Geræra	31 30 N	25 23 E	17	Glemona, <i>Genova</i>	46 16 N	13 4 E	3
				Geræra, <i>Jerash</i>	32 22 N	36 5 E	20	Glessaria Inulim	53 45 N	7 30 E	14
				Geræra, vel <i>Rasa</i>	29 49 N	35 5 E	18	Glevum, <i>Gloucester</i>	51 52 N	2 16 W	11
				Geræra, vel <i>Grisia Fl., Feher Koros</i>	46 20 N	22 0 E	10	Gliana	39 47 N	48 5 E	12
				Geræra	38 48 N	7 1 W	16	Glota I., <i>Arran</i>	55 30 N	5 15 W	12
				Geræra	31 40 N	24 0 E	17	Glotta Æt., <i>Frith of Clyde</i>	56 0 N	5 25 W	12
				Geræra	36 54 N	22 16 E	7	Glykys P., <i>P. Pharnariolim</i>	39 13 N	20 30 E	8
				*Geræne, v. <i>Gadarene</i>	32 38 N	35 45 E	20				

Place.	Lat.	Long.	No. of Map.	Place.	Lat.	Long.	No. of Map.	Place.	Lat.	Long.	No. of Map.
Glymphia, <i>Ko. Lymbiada</i>	37 11 N	22 41 E	7					Hasta, <i>Voltri</i>	44 27 N	8 42 E	3
Gnosus	35 18 N	25 12 E	9					Hasta, <i>Castelmarino</i>	42 39 N	11 5 E	4
Goaris Fl., <i>Godavery</i>	19 20 N	75 30 E	25					Hatira, <i>Khatira</i>	40 15 N	22 33 E	10
Gobsum Pr., <i>Pt. St. Mathieu</i>	48 20 N	4 51 W	13					Hatra, <i>Hatira, vel Bematra, Al Hadhr</i>	35 33 N	42 45 E	22
Gobannium, <i>Abergawenny</i>	51 49 N	2 56 W	11					Havra	29 55 N	35 35 E	18
Godama	38 10 N	63 0 E	24					Hazaragaddah	31 8 N	34 33 E	20
Gogana, <i>Congoon</i>	27 45 N	52 15 E	24					Hazarshual	31 24 N	34 54 E	20
Goma	32 6 N	23 52 E	17					Hazor, <i>Tell Asur</i>	31 58 N	35 17 E	20
Gomphi	39 27 N	21 4 E	8					Hebromagus	43 17 N	2 7 E	18
*Gomlatz	30 20 N	29 0 E	18					Hebron, <i>v. Chebron, El Khulit</i>	31 83 N	35 9 E	20
Gomnos	39 50 N	22 30 E	8					Hebrus Fl., <i>Maritza</i>	42 7 N	25 30 E	10
Gophsa, <i>Jina</i>	31 57 N	35 13 E	20					Hecatompodon	40 17 N	20 7 E	8
Gorbata	35 15 N	42 50 E	22					Hecatompylon	36 10 N	54 36 E	24
Gordiani Monumentum, <i>Zazo Sultan</i>	34 50 N	40 46 E	22					<i>Damgan</i>			
*Gordyena	37 20 N	42 10 E	22					Hecatombesi, <i>Moskonisi</i>	39 20 N	26 40 E	9
Gorgades, <i>vel Hesperidum, Is.</i>	11 0 N	16 0 W	1					Hedaphtha, <i>Jereza</i>	33 28 N	10 42 E	17
Gorgo, <i>vel Chorasmia, Old Urgendj</i>	42 14 N	58 15 E	24					Helcebus, <i>Schelestat</i>	48 24 N	7 35 E	13
Gorgos, <i>Delas, vel Silla Fl., Dyalah</i>	34 0 N	45 0 E	22					Heldua, <i>Khan el Khuldua</i>	33 46 N	35 30 E	20
Gorgyus Fl.	37 14 N	22 30 E	7					Heldum, <i>Khen'</i>	34 16 N	35 59 E	21
Gorneus, <i>Guerni (ruins)</i>	40 5 N	44 46 E	22					Helena, <i>vel Macri-I, Makri</i>	37 42 N	24 7 E	7
Gortyna, <i>Metropoli</i>	35 5 N	24 59 E	9					Helena, <i>antea Iliberis, Elne</i>	42 34 N	2 58 E	13
Gortys	37 32 N	22 3 E	7					Heliopolis, <i>Baalbek</i>	33 58 N	36 3 E	21
Goshen	31 28 N	35 14 E	20					Helice, <i>Ichitman</i>	42 19 N	23 59 E	10
*Gothinburi	51 22 N	18 15 E	14					Helice	38 22 N	22 9 E	7
*Gothones, <i>Prussia</i>	53 40 N	18 0 E	14					Helicon M., <i>Palatio Vouli</i>	38 18 N	23 0 E	8
Graan, <i>Ilawezza</i>	31 7 N	47 45 E	24					Heliopon	40 1 N	20 7 E	8
Gracchuris	41 52 N	2 10 W	16					Heliopolis, <i>vel On, Matarieh</i>	30 9 N	31 24 E	18
Græcos, <i>ad Fojano</i>	43 19 N	11 46 E	3					Hellison Fl.	38 0 N	22 45 E	7
Graia Alps, <i>Little St. Bernard</i>	45 42 N	6 49 E	3					Hellison Fl., <i>Darcia</i>	37 34 N	22 15 E	7
Graia Alps	45 25 N	7 10 E	13					Hellison, <i>Aloni Stena</i>	37 38 N	22 14 E	7
Gramatum	47 34 N	7 3 E	13					Helium Ostium	51 58 N	4 10 E	13
Gramplus Mons, <i>Grampian</i>	57 35 N	2 0 W	12					Hellepontus, <i>Dardanelles</i>	40 15 N	26 30 E	10
Grandimitrum, <i>Louro</i>	42 45 N	9 1 W	10					Helorum	36 52 N	15 6 E	5
Granicus Fl., <i>Sataldere</i>	40 10 N	27 10 E	19					Helos	36 50 N	22 46 E	7
Granirana, <i>v. Rappiana</i>	43 29 N	21 45 E	10					Helvecos, <i>Posen and Poland</i>	52 40 N	18 0 E	14
Granis Fl., <i>Khisht</i>	29 30 N	51 20 E	24					Helvetia Aquæ, <i>Baden</i>	47 28 N	8 18 E	13
Grannona	49 21 N	0 46 W	13					*Helvetii	46 50 N	7 20 E	13
Granus Fl., <i>Gran</i>	48 30 N	19 0 E	14					*Helvi, <i>Ardeche</i>	44 40 N	4 20 E	13
Grassa, <i>Zehoum</i>	36 12 N	10 20 E	17					Helvium, <i>Signillo</i>	43 20 N	12 42 E	3
Gratianopolis, <i>antea Cularo, Preditz</i>	45 10 N	5 43 E	13					Helvinus Fl., <i>Sali-nello R.</i>	42 45 N	13 42 E	4
Graviaci, <i>Gravioz</i>	47 6 N	13 47 E	15					Hemeroscopium, <i>v. Dianium Pr., C. S. Martin</i>	38 58 N	0 7 E	16
Gravinum	49 46 N	0 40 E	13					Hemæum Pr., <i>Ras Addar, or C. Bon</i>	37 8 N	11 0 E	17
Gravonarum, <i>Bruckena</i>	50 21 N	9 54 E	14					Hephæstia, <i>Cochino</i>	39 53 N	25 10 E	9
Graviscæ, <i>T. di Corneto</i>	42 12 N	11 43 E	4					*Heptanomi, <i>postea Arcadia</i>	28 30 N	31 0 E	18
*Greslonia	41 5 N	22 55 E	10					Heraclæa, <i>Policoro</i>	40 10 N	16 39 E	5
Gridinus Fl.	32 0 N	66 30 E	24					Heraclæa	37 42 N	21 35 E	7
Grimario, <i>Granhelm</i>	48 5 N	9 24 E	14					Heraclæa	39 16 N	21 9 E	8
Grißia, <i>v. Gerasus Fl., Feher Kovos</i>	46 20 N	22 0 E	10					Heraclæa	38 47 N	22 22 E	8
Grudium	51 20 N	3 38 E	13					Heraclæa, <i>Heraclista</i>	40 41 N	27 12 E	10
Grumentum, <i>Saponara</i>	40 18 N	15 51 E	5					Heraclæa, <i>St. Tropez</i>	43 14 N	6 43 E	13
Grumum, <i>Grummo</i>	40 55 N	16 35 E	5					Heraclæa	39 18 N	26 45 E	19
Grynium	38 52 N	27 5 E	9					Heraclæa	37 31 N	27 37 E	19
Gubba	30 2 N	34 30 E	23					Heraclæa, <i>Ben Hani</i>	35 35 N	35 48 E	21
*Gugermi	51 35 N	6 20 E	13					Heraclæa	36 52 N	36 51 E	21
Gulam, <i>Kaimah</i>	36 20 N	7 20 E	11					Heraclæa	33 33 N	49 31 E	24
Gulava, <i>Kawick</i>	54 86 N	3 7 W	11					Heraclæa, <i>vel Lyncus</i>	40 48 N	31 27 E	10
Gundusa	38 53 N	37 30 E	19					Heraclæa, <i>v. Perinthos, Ereklis</i>	41 0 N	27 56 E	10
Guntia	48 27 N	10 20 E	15					Heraclæa, <i>Minoa</i>	37 23 N	13 20 E	5
Gunugus, <i>Magrova</i>	36 20 N	0 50 E	17					Heraclæa, <i>Pontica, Bender Ereklis</i>	41 17 N	31 29 E	19
Guriauna	35 32 N	49 10 E	24					Heraclæa, <i>Sintica, Demir Hisar</i>	41 10 N	23 30 E	10
Guerra	35 46 N	10 30 E	17					Heraclæopolis, <i>Magna, Abnas</i>	29 10 N	31 6 E	18
Gyaros I., <i>Chiouza</i>	37 37 N	24 44 E	9					Heraclæum, <i>Carapinna</i>	35 19 N	25 15 E	9
Gyssa, <i>v. Coloc Pa., L. Merner</i>	38 41 N	28 0 E	19					Heraclæum, <i>Platamona</i>	39 59 N	22 38 E	10
Gymnesia, <i>vel Baleares Is., Baleario Is.</i>	39 30 N	3 0 E	16					Heraclæum	31 28 N	20 10 E	17
Gymnias, <i>vel Arze, Erzurum</i>	39 57 N	41 17 E	22					Heraclæum, <i>From.</i>	41 38 N	41 40 E	22
Gynæceopolis, <i>Selamoun</i>	30 44 N	30 49 E	18					Heraclæum, <i>vel Bathys Fl.</i>	41 85 N	42 15 E	22
Gyndes Fl.	33 15 N	45 30 E	22					Heraea	37 37 N	21 52 E	7
Gyrton	39 41 N	22 18 E	8					Hercureum	41 2 N	27 37 E	10
Gythium	36 46 N	22 34 E	7					Hercureum Pr., <i>Melangai</i>	38 2 N	22 51 E	7
								Hercus P., <i>Agrio</i>	38 2 N	22 53 E	7

Place.	Lat.	Long.	No. of Map.	Place.	Lat.	Long.	No. of Map.	Place.	Lat.	Long.	No. of Map.
Hierbanum, v. Urbs Vetus, <i>Orvieto</i>	42 42 N	12 9 E	4	Hiera Pr., <i>Kheli-donia</i>	36 10 N	30 30 E	19	Horrea Margi, vel Oromago	43 55 N	21 10 E	10
Hierbita, <i>Citadella</i>	37 24 N	14 25 E	5	Hierbriga, v. Arabriga	39 3 N	8 55 W	16	Horreum	39 39 N	21 1 E	8
Hierculeanum	40 52 N	14 22 E	4	Hieracon, <i>Beni-Mohammed</i>	27 16 N	31 11 E	18	Horta, <i>Orta</i>	42 26 N	12 22 E	4
Herculea I., <i>Lundy</i>	51 12 N	4 40 W	11	Hieracone	37 45 N	28 11 E	19	Hortense Urbanum, <i>Urbino</i>	43 44 N	12 35 E	3
Herculeum, ad Herculeum, v. Gadateum Fretum, <i>Sts. of Gibraltar</i>	36 0 N	5 40 W	17	Hieracopolis, <i>Abou Kilab</i>	25 4 N	32 50 E	18	Hossa	33 12 N	35 19 E	20
Herculeum Fretum, vel Gaditanum, <i>Sts. of Gibraltar</i>	36 0 N	5 20 W	16	Hieracis, <i>Halshce</i>	28 38 N	51 9 E	24	Hostilia, <i>Ostiglia</i>	45 4 N	11 7 E	3
Herculis Aræ	31 1 N	47 17 E	22	Hierapolis, <i>Pambouk-kalissi</i>	37 56 N	29 16 E	19	Hunnum	55 1 N	1 58 W	11
Herculis I., <i>Vacaluce</i>	38 39 N	15 8 E	5	Hierapolis, vel Bambyce	36 20 N	38 10 E	21	Hyaea	38 31 N	22 2 E	8
Herculis I.	37 12 N	6 50 W	16	Hierapytna, <i>Gera-pietra</i>	35 2 N	25 48 E	9	Hyampolis, <i>Baydana</i>	38 36 N	22 55 E	8
Herculis Castra	51 56 N	5 47 E	13	Hierasus, v. Porata FL., <i>Pruth</i>	45 50 N	28 10 E	10	Hybla Haeræa, <i>Cal-tagirone</i>	37 3 N	14 34 E	5
Herculis Monæci P., <i>Monaco</i>	43 44 N	7 29 E	3	Hierna, <i>Strageth</i>	56 19 N	3 45 W	12	Hybla Major, <i>Paterno</i>	37 31 N	14 54 E	5
Herculis P., <i>Hartland Pt.</i>	51 3 N	4 32 W	11	Hierocopia	34 50 N	32 22 E	19	Hycocara, <i>Carini</i>	38 11 N	13 11 E	5
Herculis Pr., <i>C. Spartivento</i>	37 55 N	16 3 E	5	Hieromax, vel <i>Sheri-riat el Mandhur, or Yarmuk</i>	32 45 N	35 47 E	20	Hycesia I., <i>Panaria</i>	38 37 N	15 9 E	5
Herculis Templum	36 24 N	6 9 W	16	Hieron M.	40 45 N	27 10 E	10	Hydala, <i>Segevar</i>	46 13 N	24 61 E	10
Herculis, v. Cossanis P., <i>Porto Ercole</i>	42 23 N	11 18 E	4	Hieron Pt., <i>Greenore Pt.</i>	52 12 N	6 18 W	12	Hydaspes Fl.	32 0 N	72 0 E	25
Herculis Labronis, vel Liburni P., <i>Livorno</i>	43 33 N	10 18 E	3	Hierocolyma, v. Jerusalem, <i>el Kudis</i>	31 47 N	35 14 E	20	Hydræ	39 22 N	33 31 E	19
Herculis Pagus, <i>Eregli</i>	37 32 N	34 5 E	19	Hilæa, <i>Halah, vel Aleo</i>	35 28 N	40 59 E	22	Hydra	32 20 N	22 20 E	17
Hercuniates	46 10 N	18 0 E	15	Hilleiones, v. Sutiones	62 0 N	10 0 E	1	Hydrumum	35 22 N	24 19 E	9
Hercynii Montes, <i>Bahmerwald</i>	48 40 N	14 0 E	14	Himera, <i>Bonfialino</i>	37 58 N	13 41 E	5	Hydraotes Fl., <i>Ravee</i>	31 0 N	73 0 E	25
Hercynii, v. Sudeti Ms., <i>Erz &amp; Biesen</i>	50 45 N	14 0 E	14	Himera Fl., <i>Salso</i>	37 12 N	14 0 E	5	Hydra, <i>Hydra</i>	37 21 N	23 28 E	7
Herdia, <i>Ordona</i>	41 17 N	15 32 E	5	Himera Fl., <i>P. di S. Leonardo</i>	37 50 N	13 35 E	5	Hydraea I., <i>Hydra</i>	37 27 N	23 28 E	7
Herin M., <i>Tommen-y-Mur</i>	52 56 N	4 0 W	11	Hinnon Val.	31 44 N	35 17 E	20	Hydreum Apollinis	24 10 N	34 30 E	18
Herius Fl.	47 50 N	1 50 W	13	Hippi I.	38 26 N	26 21 E	9	Hydreum Jovis	24 51 N	33 45 E	18
Hermæum Pr., <i>Pluco</i>	35 12 N	23 57 E	9	Hippis Pr., <i>Ras Beyvacad</i>	30 50 N	18 17 E	17	Hydriceæ Fl., <i>Girishk</i>	25 35 N	58 30 E	24
Hermæus S., <i>G. of Smyrna</i>	38 30 N	26 50 E	19	Hippo	39 36 N	3 40 W	16	Hydruntum, <i>Otranto</i>	40 9 N	18 31 E	5
Hermanus Fl.	20 10 N	57 45 E	23	Hippo Regius (Ruine)	36 48 N	7 45 E	17	Hyetassa I., <i>Gaitronisi</i>	37 28 N	27 0 E	9
Herminius M., <i>Armino</i>	39 0 N	7 10 W	16	Hippo Zarytus, <i>Benzert, or Bizerta</i>	37 18 N	9 46 E	17	Hyla	36 49 N	28 9 E	9
Hermione, <i>Kastri</i>	37 23 N	23 15 E	7	Hippocuria Regia, <i>Hypderabad</i>	17 20 N	78 25 E	25	Hyle	38 26 N	23 15 E	8
Hermiones	50 40 N	15 30 E	14	Hippocuria, <i>Kipula</i>	36 30 N	22 21 E	7	Hylæ Ps., <i>Likari</i>	38 23 N	23 17 E	8
Hermionicus Sinus, <i>Hydra</i>	37 23 N	23 20 E	7	Hippone	32 36 N	23 21 E	7	Hylis Peninsula, <i>Sabioncello</i>	39 35 N	19 55 E	8
Hermion M., <i>J. ed Duky</i>	32 38 N	35 25 E	20	Hipponate, vel <i>Tenineus S., Go. di Sa. Eufemia</i>	38 55 N	16 0 E	5	Hylis Fl.	38 45 N	28 0 E	19
Hermopolis, <i>Ermont</i>	25 40 N	32 35 E	18	Hippopolis, <i>M. Leone</i>	38 44 N	16 10 E	5	Hymettus M., <i>Filata</i>	37 57 N	23 49 E	7
Hermopolis Magna, <i>Ashmounein</i>	27 49 N	30 53 E	18	Hippopolis, <i>Shehr Arbiçh</i>	28 39 N	31 1 E	18	Hymettus I., <i>Filata</i>	43 0 N	6 30 E	13
Hermopolis Parva, <i>Damnahour</i>	31 3 N	30 31 E	18	Hippophagi	50 0 N	100 0 E	1	Hypæa	38 7 N	27 55 E	19
Hernopolitana Phylæe, <i>Melawi</i>	27 45 N	30 55 E	18	Hippus, <i>Kaurbet es Sumrah</i>	32 46 N	35 39 E	20	Hypata, <i>Patrojik</i>	38 52 N	22 11 E	8
Hermunduri, <i>Bacaria</i>	50 0 N	11 20 E	14	Hippus	32 52 N	35 41 E	23	Hypertea, <i>Patrojik</i>	38 52 N	22 11 E	8
Hermus Fl., <i>Sarabat</i>	38 35 N	27 40 E	19	Hippuris I., <i>Hermomni</i>	25 28 N	38 0 E	23	Hyperteleon	38 8 N	22 24 E	7
Hernici	41 50 N	13 20 E	5	Hira, prius Alexandria	36 33 N	26 11 E	9	Hyperteleon	38 39 N	22 53 E	7
Herodium	31 42 N	35 16 E	20	Hirminus Fl., <i>Ragusina</i>	32 0 N	44 30 E	22	Hyphe	30 53 N	20 9 E	17
Hieropolis	30 26 N	32 17 E	18	Hirpini, <i>in Principato Ultra</i>	41 14 N	14 55 E	4	Hyphe, v. <i>Bibasis Fl., Beyah</i>	30 25 N	73 0 E	25
Hieropolites Sinus, <i>Suez</i>	29 0 N	32 50 E	18	Hirri	59 0 N	28 0 E	1	Hypium Fl., <i>Cammarina</i>	41 0 N	32 0 E	19
Hieropoliticum, v. Drepanum Pr.	27 45 N	33 35 E	18	Hisoris, <i>Housaa</i>	26 36 N	31 33 E	18	Hypisus Fl., <i>Belici</i>	36 55 N	14 32 E	5
Hierpa	38 2 N	37 10 E	19	Hispalis, <i>Seville</i>	37 28 N	5 48 W	16	Hypiscle, <i>Elouen Laknar</i>	37 44 N	13 0 E	5
Hierpiditani	34 30 N	3 20 W	17	Hispellum, <i>Spello</i>	43 0 N	12 41 E	4	Hypiscle, <i>Elouen Laknar</i>	27 6 N	31 19 E	18
Hierpis Garsis	34 30 N	2 46 W	17	Hispriatris, <i>Iasper</i>	40 46 N	41 37 E	22	Hypiscle, <i>Stammiza</i>	37 33 N	22 6 E	7
Hieshon, v. Eshus, <i>Hesban</i>	31 47 N	35 55 E	20	Histiæa, vel <i>Oreus, Oreos</i>	38 57 N	23 6 E	8	Hypiscle, <i>Stammiza</i>	36 48 N	22 30 E	7
Hieshon, vel Azmon Hesidrus, v. Zardrus Fl., <i>Sutlej</i>	31 30 N	78 0 E	25	Histiæa	38 57 N	23 6 E	8	Hypiscle, <i>Stammiza</i>	37 0 N	56 0 E	24
Hespericus S.	10 0 N	15 0 W	1	Histiæotis	39 40 N	21 45 E	8	Hyracanium, v. Caspium Mare, <i>Caspian</i>	40 0 N	51 0 E	24
Hesperides, vel <i>Ben Ghazi</i>	32 10 N	20 7 E	17	Histonium, <i>Vasto d'Ammonè</i>	42 7 N	14 44 E	4	Hyria, vel <i>Lysimachia Ps., Angelo Kastro</i>	38 35 N	21 25 E	8
Hesperidum, v. <i>Gorgades Is.</i>	11 0 N	16 0 W	1	Histria, <i>Istria</i>	45 20 N	14 0 E	3	Hyria, v. <i>Uria, Oriia</i>	40 30 N	17 47 E	5
Hesperidum Horti	32 0 N	20 30 E	1	Hobordene	39 10 N	43 10 E	22	Hyrium, <i>Rodi</i>	41 56 N	13 53 E	5
Hesperium Keras, <i>C. Verd?</i>	12 10 N	18 0 W	1	Holmi, <i>Agha-liman Holôn</i>	36 19 N	33 50 E	19	Hyrimina, v. <i>Orminæ, Kastel Tornese</i>	37 53 N	21 9 E	7
Hessus, <i>Petrinitza</i>	38 22 N	22 12 E	8	Holwan, <i>Chala, Kalchas, vel Hala, Sir Paul i Zohab</i>	31 22 N	35 12 E	20	Hythmelion	37 38 N	23 8 E	7
Hetriculum, <i>Lattarico</i>	39 28 N	16 12 E	5	Homeritas	14 50 N	46 50 E	23	Hysæ	38 12 N	23 22 E	8
Hibe, <i>Kharfeh</i>	26 22 N	29 39 E	12	Homolium	39 51 N	22 41 E	8	Hysdata	36 5 N	36 24 E	21
Hibernia, vel <i>Ierne I., Ireland</i>	53 0 N	8 0 W	12	Homonada, <i>Ermenak</i>	36 42 N	33 1 E	19	Hysdæ	37 31 N	22 36 E	7
Hibernicus Oceanus, <i>Iri-h Sea</i>	53 40 N	4 30 W	12	Homonadenses	36 50 N	33 0 E	19	Hyssus Ptus., <i>Sourmenah</i>	40 57 N	40 1 E	19
Hiera, <i>Asia Sea</i>	39 7 N	26 27 E	9	Horma	30 25 N	35 53 E	18				
Hiera, vel <i>Vulcania I., Vulcano</i>	38 22 N	14 57 E	5	Horeb M.	28 30 N	33 58 E	18				
				Horma	42 25 N	20 48 E	10				
				Horma	41 22 N	21 16 E	10				
				Horrea, ad	43 34 N	7 0 E	13				

Place.	Lat.	Long.	No. of Map.	Place.	Lat.	Long.	No. of Map.	Place.	Lat.	Long.	No. of Map.
Iathrippa, v. Iathrippa, Medina	25 3 N	39 59 E	23	Ilorri, v. Elhocroca, Lorca	37 41 N	1 51 W	16	Irenop. Is., vel Salaminiæ, Salamina	34 55 N	37 0 E	21
Iatinum, postea Mcdi, Meanz	48 56 N	2 54 E	13	Ilurbida	40 45 N	4 31 W	16	Iria Flavia, El Padron	42 37 N	8 38 W	16
Iatrum	43 32 N	25 41 E	10	Iluro	41 32 N	2 26 E	16	Iria Fl., Staffora	44 51 N	9 10 E	3
Iaurus Fl., Rouisia	43 10 N	25 10 E	10	Iliu, v. Ethalia I., Elba	42 45 N	10 15 E	3	Irine I., Platia	37 30 N	22 55 E	7
*Iazyges	47 0 N	37 0 E	1	Imachara, Cerami	37 45 N	14 30 E	5	Iris Fl., Tokat Su	40 28 N	36 30 E	19
Ibera, Rapito	40 36 N	0 38 E	16	Imeus M., Forca Carrosa	42 2 N	13 56 E	4	Iris Fl., St. Nikolaia	41 48 N	41 45 E	22
*Iberia	41 40 N	44 35 E	22	Imbro I., Imbro	40 10 N	25 50 E	4	Is, Izanesopolis, v. Carmanda	33 38 N	42 37 E	22
*Iberinge, Thibet	29 0 N	95 0 E	25	Imbro, Imbro	40 8 N	25 55 E	4	Iscia, v. Ica Fl., St. Mary	50 55 N	3 30 W	11
Iberus Fl., Katsi	41 25 N	45 0 E	22	Inachorium	35 20 N	23 32 E	9	Iscæ Oct., Ez.	50 37 N	3 27 W	11
Iberus Fl., E'ro	40 43 N	0 50 E	16	Inachus Fl., Banitza	37 42 N	22 35 E	7	Iscamium Prom., Killard Pt.	54 17 N	5 30 W	12
Ibium, Minieh	28 5 N	30 36 E	18	Inachus, v. Ache-lous Fl., Aspro Potamo	38 45 N	21 23 E	8	Iscanus Fl., Himo	41 30 N	19 45 E	10
Ibleam	32 28 N	35 2 E	20	Inapha	24 33 N	48 12 E	23	Iscara Fl., Oise	49 40 N	3 20 E	13
Iblidodurum	49 6 N	5 58 E	13	Inarime, v. Enaria, v. Pithecusa I., Ischia	40 43 N	13 52 E	4	*Iscari, in Lombardy	45 50 N	9 0 E	3
Icarium Mare	37 30 N	26 30 E	9	Inaromia	43 25 N	16 46 E	15	Iscargus Fl., Iser	48 10 N	11 40 E	15
Icarus Fl., Koksah	37 8 N	70 0 E	24	Inatós	35 3 N	25 20 E	9	Iscarus Fl., Iscach	46 37 N	11 30 E	15
Icarus I., Nicaria	37 37 N	26 10 E	9	Incitaria	42 23 N	11 10 E	4	*Isatichæ	30 10 N	56 30 E	24
*Iceni, Norfolk, Suffolk, and Cambridgeshire	52 25 N	0 30 E	11	Indaprathe, Thibet	30 0 N	90 0 E	25	Iscaura	37 12 N	32 32 E	19
Ichna, Icona	36 47 N	15 4 E	5	Inde, Nandair	19 10 N	77 25 E	25	*Isauria	37 30 N	32 0 E	19
Ichnæ	39 22 N	22 5 E	8	Indena, vel Sarnade, Travnik	44 10 N	17 40 E	15	Ica Fl., St. Mary	49 54 N	6 15 W	11
Ichnæ, v. Ischnæ	36 18 N	39 4 E	22	Indi Oetia	24 0 N	67 30 E	25	Ica Fl., Usk	51 40 N	2 50 W	11
*Ichthyophagi	26 0 N	60 0 E	24	Indicordana	37 56 N	66 40 E	24	Ica, Exeret	50 44 N	3 32 W	11
*Ichthyophagi	25 30 N	34 30 E	18	Indicoceanus	0 0 N	80 0 E	1	Ica, Caerleon	51 37 N	2 55 W	11
Ichthyophagorum S.	24 45 N	53 20 E	23	*Indiget, Catalonia	42 10 N	2 40 E	16	Ica, v. Ichnæ	36 18 N	39 4 E	22
Ichthys Pr. Katakolo	37 38 N	21 19 E	7	Indo Seythia, Hindostan	27 0 N	70 0 E	25	Icacia	31 4 N	17 30 E	17
Icidinagus	45 6 N	4 0 E	13	Indus, v. Sinthus, v. Sindus Fl., Indus	28 0 N	70 0 E	25	Icacia	47 54 N	15 0 E	15
Icinicium, Heissenheim	48 42 N	10 53 E	14	Indus Fl., Dalmom-chai	37 0 N	29 0 E	19	Icacia	41 48 N	41 48 E	22
Iconium, Koniye	37 52 N	32 40 E	19	Industria, v. Bodincomagus, Monteu	45 12 N	7 58 E	3	Icacia	31 4 N	17 30 E	17
Icosium	36 34 N	1 34 E	17	*Ingurves, Denmark, Hanover, and Holland	53 20 N	9 0 E	14	Icacia	47 54 N	15 0 E	15
Ictik, St. Michael's	50 7 N	5 22 W	11	*Ingauni, Genoa	44 5 N	8 0 E	3	Icacia	43 0 N	104 0 E	1
Ictymuli	45 47 N	8 2 E	3	Inganum Albium, Albenga	44 4 N	8 12 E	3	Icacia	36 30 N	35 45 E	19
Iculinus, An'outme	45 37 N	0 10 E	13	Ingena, postea Abrincatui, Aranches	48 40 N	1 20 W	13	Icacia	39 23 N	20 37 E	8
Ida M., Psiloriti	35 13 N	24 45 E	9	*Inginge	34 45 N	41 45 E	22	Icacia	37 54 N	23 0 E	7
Ida M., Ida or Gazdagh	39 45 N	26 55 E	19	Inimurium, St. Michael	47 8 N	13 40 E	15	Icacia	36 40 N	27 10 E	9
Idalium, Dalin	35 1 N	33 29 E	19	*Insubres, Lombardy	45 38 N	9 0 E	3	Icacia	44 22 N	28 50 E	10
Idamene	41 13 N	22 26 E	10	*Intemelli, Genoa	43 55 N	7 45 E	3	Icacia	25 12 N	52 59 E	23
Idari, Derayah	25 2 N	46 12 E	23	Intemellum Albium, Fintigmiglia	43 46 N	7 43 E	3	Icacia	54 4 N	1 25 W	11
Ida	40 27 N	36 35 E	10	Interamna, Terni	42 34 N	12 36 E	4	Icacia	37 34 N	5 54 W	16
Idex Fl., Idice	44 35 N	11 33 E	3	Interamna, ad. Lirim, Terame	41 27 N	13 39 E	4	Icacia	28 40 N	48 55 E	23
Idicra	36 17 N	5 45 E	17	Interamna Præ-tutina, Teramo	42 41 N	13 47 E	4	Icacia	35 6 N	26 13 E	9
Idium	44 9 N	21 0 E	10	Interamna, S. A. della Fiera	39 41 N	16 21 E	5	Icacia	38 20 N	20 40 E	8
Idistavus Campus, near Deister Berg	52 15 N	9 12 E	14	Interamna, Termoli	42 0 N	15 1 E	4	Icacia	38 20 N	20 40 E	8
Idubeda M.	39 0 N	1 30 W	16	Interamna	41 7 N	8 5 W	16	Icacia	39 24 N	21 44 E	8
*Idumea	31 10 N	34 45 E	20	Interamna, Villaroani	42 24 N	5 31 W	16	Icacia	37 12 N	21 57 E	7
Idumiana Fl., Blackwater	51 45 N	1 0 E	11	Intercalla	41 58 N	5 12 W	16	Icacia	38 30 N	21 17 E	8
Idymus	37 3 N	28 40 E	19	Intercisa, Furlo	43 37 N	12 40 E	3	Icacia	50 51 N	1 32 E	13
Iena Fl., Cree	55 0 N	4 35 W	12	Interoecra, Antrodoco	42 26 N	13 4 E	4	Icacia	50 53 N	1 38 E	13
Iena Est., Wigton Bay	54 45 N	4 15 W	12	Interpromium, S. Valentino	42 14 N	13 59 E	4	Icacia	39 8 N	22 42 E	8
Ieny-us	31 16 N	34 14 E	20	Intubili	40 20 N	0 23 E	16	Icacia	57 20 N	3 20 W	12
Ierax	30 40 N	29 26 E	18	Intium	36 35 N	37 25 E	21	Icacia	57 24 N	2 11 W	12
Iesona	42 11 N	1 2 E	16	Invi Castrum, Incastro	41 36 N	12 52 E	4	Icacia	33 20 N	36 15 E	20
Iespus	41 13 N	0 38 E	16	Iolcos, Volo Castle	39 24 N	22 58 E	8	Icacia	57 0 N	5 20 W	12
Igredita, v. Egitania, Idanha a Nova	39 51 N	7 2 W	16	*Iolisites, El Ahsa	25 0 N	49 10 E	23	Icacia	46 37 N	14 40 E	15
Igilis, Jijeli	36 47 N	5 44 E	17	Iomniium, Algier	36 50 N	2 57 E	17	Icacia	37 39 N	24 22 E	9
Igilium I., I. del Giglio	42 20 N	10 57 E	4	Ionussa	29 30 N	71 10 E	25	Icacia	52 0 N	9 0 W	12
Igium, Gubbio	43 21 N	12 38 E	3	Ion Fl., Cachia	39 50 N	21 32 E	8	Icacia	51 44 N	10 0 W	12
Iim	31 14 N	34 26 E	20	Ionaca	28 47 N	51 0 E	24	Icacia	35 55 N	27 52 E	9
Ila	26 47 N	53 56 E	24	*Ionia	38 0 N	27 30 E	19	Icacia	33 38 N	42 37 E	22
Ila Fl., Wick	55 24 N	3 5 W	12	Ionic, vel Nicl	0 0 N	42 30 E	1	Icacia	23 50 N	32 45 E	16
Ilargus Fl., Iller	47 54 N	10 10 E	15	Ionium Mare	38 30 N	20 0 E	8	Icacia	33 0 N	98 0 E	25
Ildum, Cuevas	40 20 N	0 5 E	16	Ionopolis, v. Abontichos, Ineboli	41 56 N	33 46 E	19	Icacia	32 30 N	35 47 E	20
Ilei	37 25 N	23 18 E	7	*Iontii	36 40 N	7 40 E	16	Icacia	32 18 N	35 50 E	20
*Ilercaones, Aragon, &c.	41 20 N	0 0 E	16	Ios I., Babitsa	36 44 N	25 20 E	9	Icacia	33 58 N	36 40 E	21
*Ilercaones, Valencia	39 40 N	0 30 W	16	Ios I.	39 23 N	24 11 E	9	Icacia	42 40 N	1 0 W	16
Ilerda, Lerida	41 40 N	0 28 E	16	Iotapata	33 2 N	35 23 E	23	Icacia	31 53 N	35 43 E	20
*Ilergetes, Aragon and Catalonia	41 50 N	0 30 E	16	Iotapata, Nomahn	33 2 N	35 15 E	20	Icacia	32 52 N	35 50 E	20
Ilipa	37 25 N	6 25 W	16	Ipnæ, Zagora	39 27 N	23 7 E	8	Icacia	31 53 N	35 43 E	20
Ilipua M., Sierra Nevada	37 10 N	3 30 W	16	Ipsus	39 1 N	30 35 E	19	Icacia	32 52 N	35 50 E	20
Illisus Fl.	37 58 N	23 44 E	7	Irene, Kitten	12 0 N	72 45 E	25	Icacia			
Illura, Illsera	37 11 N	33 11 E	19								
Illum, v. Cestria, Palæa Venetia	39 35 N	20 21 E	8								
Illum M.	36 43 N	22 30 E	7								
Illum Novum, Hissarjik	39 58 N	26 18 E	19								
Iliberia, postea Helena, Elms	42 34 N	2 58 E	13								
Ilicis, Elche	38 26 N	0 42 W	16								
Ilicitanus S.	38 0 N	0 0 E	16								
Illunum, Villena	38 39 N	0 55 W	16								
Iluuro, Illora	37 28 N	4 10 W	16								
*Illyricum	44 0 N	17 0 E	15								

J.

JABADI I., Sumatra	3 0 N	98 0 E	25
Jabes Galad, vel Jabisus	32 30 N	35 47 E	20
Jabok, v. Jobacus Fl., Wady Zurka	32 18 N	35 50 E	20
Jabruda, Februd	33 58 N	36 40 E	21
*Jaccetani, Nacarre and Aragon	42 40 N	1 0 W	16
Jaezer Torr.	31 53 N	35 43 E	20
Jair	32 52 N	35 50 E	20

Place.	Lat.	Long.	No. of Map	Place.	Lat.	Long.	No. of Map.	Place.	Lat.	Long.	No. of Map.
Japha . . . . .	32 57 N	35 32 E	20					Lagusa I., <i>Cardiotissa</i>	36 40 N	25 2 E	9
Japhia, <i>Yafa</i>	32 42 N	35 18 E	20					Lagusssa, vel Ca-lydnæ I.	39 56 N	26 4 E	9
Jarkon Torr., <i>Nahr el Anjel</i>	32 7 N	34 55 E	20					Lais, vel Dan, <i>Tell el Kadi</i>	33 15 N	35 38 E	20
Jasontium . . . . .	37 15 N	59 35 E	24	KADESH Barnea . . . . .	31 8 N	34 54 E	20	Lala	41 2 N	45 48 E	22
Jasulones, <i>Barok</i>	47 31 N	18 40 E	15	Kadesh Barnea . . . . .	30 43 N	35 22 E	18	*Laletani, <i>Catalonia</i>	41 30 N	2 0 E	16
Jattir, <i>Attir</i>	31 23 N	35 5 E	20	Kalchus, Hala, Hol-wan, vel Chala	34 30 N	46 5 E	22	Lama, <i>Lamego</i>	41 10 N	7 42 W	16
*Jaxartæ . . . . .	45 0 N	67 0 E	1	Kalos Limen, <i>Calo-limonia</i>	34 55 N	24 50 E	9	Lamasba, <i>Tagga</i>	35 25 N	5 30 E	17
Juxartes Fl., <i>Sir or Sihon</i>	41 30 N	71 0 E	24	Kanah, <i>Kana</i>	33 16 N	35 18 E	20	Lamate, v. <i>Amate</i>	44 40 N	17 20 E	15
Jazorus, <i>Seir</i>	31 56 N	35 55 E	20	Karsi, vel Charsa, <i>Kars</i>	40 33 N	43 5 E	22	* <i>Bastai</i>			
*Jazyges Meta-nastes, <i>Hungary</i>	47 0 N	19 40 E	15	Kataba, vel Bana	14 0 N	44 27 E	23	Lambæ, <i>Medra-shem</i>	35 25 N	6 14 E	17
Jedna, <i>Iahna</i>	31 35 N	34 59 E	20	Katara, <i>El Biddah</i>	25 15 N	51 32 E	23	Lambi, vel Lambi I., <i>Brothers</i>	26 22 N	34 50 E	18
Jehud . . . . .	31 42 N	34 35 E	20	Kedesh, <i>Kedes</i>	33 9 N	35 32 E	20	Lambra, <i>Yenbo</i>	24 5 N	38 2 E	23
Jerachum . . . . .	23 15 N	56 2 E	23	Kedron Torr., <i>Wudy Kidron</i>	31 44 N	35 25 E	20	Lambros Fl., <i>Lambro</i>	45 15 N	9 25 E	3
*Jericho . . . . .	31 55 N	35 25 E	20	Kerax	41 7 N	20 40 E	10	Lametes Fl., <i>Lamato</i>	38 58 N	16 23 E	5
Jericho, v. Hierichus	31 52 N	35 28 E	20	*Kerdanites, <i>El Hajas</i>	23 25 N	40 10 E	23	Lamia, <i>S. Eufemia</i>	39 3 N	16 16 E	5
Jerimuth, vel Jar-muth, <i>Furmuk</i>	31 43 N	34 59 E	20	Kerjathaim, <i>El Teim</i>	31 43 N	35 54 E	20	Lamina, <i>Zitouni</i>	38 54 N	22 24 E	4
Jerusalem, v. Hiero-solyma, <i>El Kuds, or Jerusalem</i>	31 47 N	35 14 E	20	Kerkas . . . . .	38 24 N	23 35 E	8	Laminas, ad <i>Ferrata</i>	42 2 N	12 57 E	4
Jethra . . . . .	31 28 N	34 58 E	20	Kindius M. . . . .	23 0 N	78 0 E	25	Laminium, <i>Almabra</i>	38 57 N	3 0 W	16
Jezreel, <i>Zerin</i>	32 34 N	35 22 E	20	Kirjath Jeaiim, <i>Kuw'yet el Enaid</i>	31 49 N	35 8 E	20	Lampe, v. <i>Lappa</i>	35 19 N	24 19 E	9
Jobacus, v. Jabok Fl., <i>Wady Zurka</i>	32 18 N	35 50 E	20	Kison Fl., <i>Nahr el Mukulla</i>	32 42 N	35 10 E	20	Lampeia M., <i>Astras</i>	37 55 N	21 50 E	7
Joglandum, ad, <i>Cog-giano</i>	43 25 N	11 39 E	3	*Kithchanites, vel Gebanites, <i>El Yemen</i>	18 10 N	46 45 E	23	Lamprea	37 50 N	23 52 E	7
Jokneam . . . . .	32 48 N	35 5 E	20	Klyma, v. <i>Klyama</i>	28 57 N	32 29 E	18	Lamprea Infr.	37 49 N	23 51 E	7
Jokmanes, vel Dia-mana Fl., <i>Jumna</i>	28 0 N	77 30 E	25	Kodrium, <i>Dobrin</i>	40 48 N	20 10 E	10	Lampreasus, <i>Lampsa-ki</i>	42 28 N	5 30 W	16
Joppa, vel Japho, <i>Yafa</i>	32 6 N	34 48 E	20	Koros Fl. . . . .	37 20 N	21 53 E	7	Lancia	42 28 N	5 30 W	16
Jordanes Fl., <i>She-rat el Kebir</i>	32 15 N	35 38 E	20	*Kottabani, <i>Oman</i>	22 30 N	55 50 E	23	Lancia Oppidana, <i>Guarda</i>	40 30 N	7 16 W	16
Jordanis Fons, <i>Phiala Lacus</i>	33 16 N	35 51 E	20	Krite, <i>Aita</i>	43 6 N	27 54 E	10	Lancia Transcu-dana, <i>Ciudad Rodrigo</i>	40 32 N	6 26 W	16
Jovalia, <i>Falya</i>	45 42 N	18 27 E	15	Krithotis . . . . .	40 27 N	26 41 E	10	Langucum, <i>Lan-gusco</i>	44 31 N	8 54 E	3
Jovavum, <i>Salzburg</i>	47 45 N	13 4 E	15	Kurait, <i>Ras Heiran</i>	23 29 N	58 55 E	23	*Langobardi, <i>Alt-mark and Mittel-mark</i>	52 40 N	12 40 E	14
Jovem, ad . . . . .	43 36 N	1 15 E	13	Kuron Limen . . . . .	43 35 N	28 40 E	10	Lanubriga, <i>Car-valhos</i>	41 0 N	8 31 W	16
Jovia, <i>Semeveca</i>	46 18 N	16 40 E	15	Kynortion M. . . . .	37 33 N	23 5 E	7	Lanuvio, sub Lanuvium, <i>C. la Figna</i>	41 39 N	12 44 E	4
Jovis Pagus . . . . .	44 29 N	21 10 E	10					Lanuvium, <i>C. la Figna</i>	41 39 N	12 43 E	4
Jovis Pr. . . . .	6 15 N	80 15 E	25					Laodicea	31 37 N	52 2 E	24
Jovis Casii Temp.	35 57 N	35 55 E	21					Laodiceæ Combusta, <i>Ladik</i>	38 11 N	32 32 E	19
Jovis Latialis Temp.	41 47 N	12 40 E	4					Laodicea ad Libanum, v. <i>Scabiosa, Dyssi el Dje-dede</i>	34 26 N	36 27 E	21
Jovis Paleni Temp., <i>S. Benedetto</i>	41 58 N	14 7 E	4					Laodicea ad Ly-cum, <i>Eski Ladik</i>	37 51 N	29 15 E	19
Jovis Urii Temp.	41 10 N	29 7 E	19					Laodicea, ad Mare, <i>Latakia</i>	35 31 N	35 46 E	21
Jovisura, <i>Landslut</i>	48 30 N	12 6 E	15					Lapathus . . . . .	39 54 N	22 29 E	8
Joza, vel Julia Tra-ducta, <i>Tarifa</i>	36 5 N	5 33 W	16					Lapdia, <i>Titeri</i>	35 45 N	2 28 E	17
Jucara . . . . .	29 40 N	47 48 E	23					Lapethus, <i>Lapito</i>	35 19 N	33 19 E	19
Jucundin . . . . .	31 53 N	23 57 E	17					Laphystius M.	38 24 N	22 56 E	8
*Judæa . . . . .	31 35 N	35 0 E	20					Lapidaria	46 31 N	9 26 E	15
Judah Desertum . . . . .	31 30 N	35 25 E	20					Lapidarium Castra	24 7 N	33 14 E	18
*Juah, Tribus . . . . .	31 24 N	35 10 E	20					Lapidem, ad	50 57 N	1 24 W	11
Julia Apta, <i>Apt</i>	43 49 N	5 23 E	13					Lappa, v. <i>Lampe</i>	35 19 N	24 19 E	9
Julia Fidentia, <i>Po. S. Donnino</i>	44 53 N	10 5 E	3					Lapurdum, <i>Bayonne</i>	43 29 N	1 30 W	13
Julia Traducta, vel Joza, <i>Tarifa</i>	36 5 N	5 33 W	16					Lar, <i>Tadaret</i>	36 8 N	0 19 E	17
Julia Castra, <i>Trujillo</i>	39 21 N	5 49 W	16					Lar, Fl. . . . .	24 15 N	54 50 E	23
Julia Gordus, <i>Ghurdis</i>	38 54 N	28 28 E	19					Laranda, <i>Karaman</i>	37 44 N	36 29 E	19
Julia Pax, <i>Beja</i>	38 5 N	7 40 W	16					*Larice, <i>Gujerat</i>	37 11 N	33 25 E	19
Juliacum, <i>Julius</i>	50 54 N	6 20 E	13					Larice, <i>Lack</i>	23 0 N	73 0 E	25
Juliae, vel Carniceæ Alpes . . . . .	46 35 N	13 0 E	3					Larinum, <i>Larino Vecchio</i>	46 14 N	14 16 E	15
Julias, Bethsaida pr. Chorazin, <i>Tell</i>	32 58 N	35 40 E	20					Larissa	41 48 N	14 47 E	4
Julii Forum, <i>Civitate di Friuli</i>	46 5 N	13 27 E	3					Larissa, <i>Yenicher</i> or <i>Larissa</i>	38 7 N	21 27 E	7
Julii Forum, <i>Fréjus</i>	43 27 N	6 46 E	13					Larissa	39 39 N	26 28 E	19
Julii Vicus, vel Atures, <i>Aire</i>	43 43 N	0 15 W	13					Larissa, <i>Phriconis</i>	38 55 N	26 59 E	19
Juliobona, <i>Lille-bonne</i>	49 32 N	0 32 E	13					Larissa, <i>Ninrud</i>	36 5 N	43 23 E	22
Juliobriga, <i>Reymosa</i>	42 59 N	3 56 W	16					Larissa, vel <i>Sizara</i>	35 18 N	36 35 E	21
Juliomagus, poete Andecavi, <i>Angers</i>	47 30 N	0 35 W	13					Larissa Cremaste	38 57 N	22 49 E	8
Juliolipis . . . . .	37 39 N	39 22 E	22					Larissus Fl., <i>Risso</i>	38 5 N	21 27 E	7
Julium (Carnicum), <i>Zuglio</i>	46 25 N	12 52 E	3					Larius Lacus, <i>L. di Como</i>	46 0 N	9 15 E	3
Juncaria, <i>Junquera</i>	42 24 N	2 51 E	16					Larymna	38 33 N	23 18 E	8
Junonia I. . . . .	28 30 N	18 0 W	1					Larysius M.	36 45 N	22 34 E	7
Junonia Fontes, <i>Valdiero</i>	45 24 N	11 10 E	3					Las, vel Asine	36 43 N	22 33 E	7
Junonia Prom., <i>C. T'agligar</i>	36 14 N	6 0 W	16					Lasa, v. <i>Callirrhoe</i>	31 38 N	35 42 E	20
Jura Mons . . . . .	47 0 N	6 50 E	13					Lasea	34 57 N	24 49 E	9
Justiniana Secunda, vel Ulpiana, <i>Konanki</i>	43 15 N	20 45 E	10					Lasharon	32 9 N	34 58 E	20
*Juthungi, <i>Moravia</i>	49 10 N	16 10 E	14					Lasion, <i>Lala</i>	37 42 N	21 44 E	7
Juttah, <i>Juttah</i>	31 28 N	35 9 E	20					Latania	40 40 N	30 59 E	19
								Lathrippa, v. <i>Jath-rippa, nr. Medina</i>	25 3 N	39 59 E	23
								Latina, <i>Tchardah</i>	43 12 N	22 22 E	10
								Latina Via	41 50 N	12 34 E	4
								*Latium, <i>Cam-pagna di Roma</i>	41 45 N	13 0 E	4

Place.	Lat.	Long.	No. of Map	Place.	Lat.	Long.	No. of Map	Place.	Lat.	Long.	No. of Map
Latmicus S., <i>Baff</i>	37 33 N	27 20 E	19	Le-hem, vel Dan, <i>Tell el Kadi</i>	33 15 N	23 38 E	20	Limanus Fl., <i>Rother</i>	51 0 N	0 40 E	11
Latmos, <i>Baff</i>	37 27 N	27 35 E	19	Leuca, <i>Liguria</i>	37 37 N	23 3 E	7	Limena	35 4 N	33 4 E	19
Latmus M.	37 35 N	27 50 E	9	*Leuca	15 0 N	99 0 E	25	Limia Fl., <i>Lima</i>	41 50 N	8 10 W	16
Latopolis, v. Laton, <i>Ereth</i>	25 15 N	32 34 E	18	Lethus Fl.	40 44 N	22 54 E	10	Lima, vel Limoo- rum Forum, <i>Poste</i>	41 42 N	8 33 W	16
Latovicurum Prae- torium, <i>Neustad- tel</i>	45 47 N	15 11 E	15	Lethus Fl., <i>Messara</i>	35 5 N	25 0 E	8	da Lima			
Laturus S.	35 27 N	1 20 W	17	Letoa I., <i>Guardiani</i>	38 8 N	20 26 E	8	Limiosaleum, <i>Breslau</i>	51 7 N	17 6 E	14
Laud Fl., <i>Wad Nekir</i>	34 50 N	3 45 W	7	Letricine, <i>Auonia</i>	37 42 N	21 24 E	7	Limnosa	39 8 N	21 53 E	8
Laumellum, <i>Lomello</i>	45 6 N	8 45 E	3	Letua, v. Latonæ Ci- vitas	30 5 N	31 15 E	18	Limnosa, <i>Ambrakia</i>	38 52 N	21 10 E	8
Laureata, <i>Abadessa</i>	43 34 N	10 24 E	15	Leuca, <i>S. M. di Leuca</i>	39 50 N	18 25 E	8	Limosa I., <i>Lambay</i>	53 25 N	6 0 W	12
Laurentina Via	41 47 N	12 26 E	4	Leucadia	38 45 N	20 45 E	8	Limone, præs. Elone	39 51 N	22 0 E	8
Laurentinum Pli- nii, <i>La Piastra</i>	41 42 N	12 21 E	4	Leuce I.	35 29 N	24 10 E	9	Limonium, <i>postea</i>	46 24 N	0 16 E	13
Laurentum, <i>Paterno</i>	41 41 N	12 24 E	4	Leuce Camp.	36 46 N	22 55 E	7	Pictavi, <i>Postiera</i>	46 24 N	0 16 E	13
Lauriacum, <i>Enns</i>	48 14 N	14 32 E	15	Leuca P., <i>Pt. Pu- lithra</i>	37 7 N	22 55 E	7	Limusa, <i>S. Lasso</i>	46 8 N	17 58 E	15
Lauronium, <i>Taber- nas</i>	39 5 N	0 17 W	16	Leucarum, <i>Laghor</i>	51 39 N	4 0 W	11	Limyra, <i>Phineka</i>	36 20 N	30 11 E	19
Iaus, <i>Scala</i>	39 46 N	15 56 E	5	Leucas I., <i>Leuca- dia, or Sta. Maura</i>	38 45 N	20 40 E	8	*Limyria	16 0 N	75 0 E	25
Laus Fl., <i>Lao</i>	39 55 N	16 0 E	5	Leucas I., <i>Leuca- dia, or Sta. Maura</i>	38 50 N	20 43 E	8	Linchabior Leucus, <i>Loch Lomond</i>	56 10 N	4 35 W	12
Laus Pompeia, <i>Lo- di Vecchio</i>	45 17 N	9 8 E	3	Leucate Pr., <i>Ducato</i>	38 33 N	20 32 E	8	Lindum, <i>Lincoln</i>	53 14 N	0 31 W	11
Laus S., <i>Go. di Po- licastro</i>	39 54 N	15 35 E	5	Leuce, <i>Lefka</i>	40 14 N	29 59 E	19	Lindum, <i>Ardoch</i>	56 17 N	3 56 W	12
Lavra, <i>Aceiro</i>	40 37 N	8 39 W	16	Leuce Acte	40 34 N	27 0 E	10	Lindus, <i>Lindo</i>	36 3 N	28 7 E	9
Lavatra, <i>Bones</i>	54 28 N	1 55 W	11	Leuce Camini	31 35 N	24 0 E	17	Lingonæ, <i>Cham- pagne and Bur- gundy</i>	44 45 N	11 45 E	3
Lavinium, <i>Pratica</i>	41 40 N	12 29 E	4	Leuce, vel Achillis <i>I., Adasi, or Ser- pent's I.</i>	45 10 N	30 10 E	10	*Lingones	47 40 N	5 0 E	13
Lebadia, <i>Livadta</i>	38 26 N	22 54 E	8	Leuce Come, v. Al- bus Pagus, <i>El Houra</i>	35 1 N	37 12 E	23	Lipara I., <i>Lipari</i>	38 30 N	14 57 E	5
Lebedus	38 5 N	27 1 E	19	Leuce Nape	31 20 N	23 40 E	17	Lipara, <i>Lipari</i>	38 29 N	15 0 E	5
Lebena, <i>Lionda</i>	34 56 N	24 55 E	9	Leuceri, <i>Locere</i>	45 52 N	10 3 E	3	Lipaxus	40 15 N	23 13 E	9
Lebinthos I., <i>Levitha</i>	37 0 N	26 34 E	9	*Leuci, <i>Voges</i>	48 30 N	6 0 E	13	Lippos, ad, <i>Endrina</i>	40 44 N	5 50 W	16
Lebonah, <i>Lubban</i>	32 4 N	35 14 E	20	Leuci M., <i>Lecka</i>	35 17 N	24 0 E	9	Liquentia Fl., <i>Li- zenza</i>	46 0 N	12 43 E	3
Lechum	37 56 N	22 54 E	8	Leuciana	39 46 N	5 17 W	16	Liquentia P., <i>Po. Larenzola</i>	45 35 N	12 47 E	3
Lectum Pr., <i>Baba</i>	39 30 N	26 4 E	19	Leucinna Prom., <i>Alephimo</i>	39 27 N	20 4 E	8	Liquentia Pons, <i>La Motta</i>	45 48 N	12 41 E	3
Lederata	44 55 N	21 30 E	10	Leucolia	34 55 N	33 58 E	19	Liris Fl., <i>Garigliano</i>	41 27 N	13 45 E	4
Ledon	38 37 N	22 35 E	8	Leucolia	34 55 N	33 58 E	19	Lissæ	40 2 N	23 5 E	10
Ledra, <i>Nicozia</i>	35 9 N	33 30 E	19	Leucolia	34 55 N	33 58 E	19	Lissæ	42 10 N	24 10 E	10
Lees	13 25 N	45 7 E	23	Leucopetra Pr., <i>C. dell' Armi</i>	38 0 N	15 40 E	5	Lissus	35 15 N	23 39 E	9
*Legæ	41 30 N	47 30 E	22	Leucosia I., <i>Piana</i>	40 14 N	14 54 E	4	Lissus, <i>Alessio</i>	41 50 N	19 33 E	15
Legæolium, vel La- gecium, <i>Castle- ford</i>	53 45 N	1 23 W	11	Leucothea, vel Lu- cina Civ., v. Ei- lethya, <i>El Kab</i>	25 9 N	32 49 E	18	Lissus Fl.	41 5 N	25 45 E	10
Legio (Septimo Ge- mina), <i>Leon</i>	42 34 N	5 37 W	16	Leuctra, <i>Lefka</i>	38 17 N	23 13 E	8	Lista, <i>Borgo Fegato</i>	42 10 N	13 16 E	4
Legio, v. Megiddo, <i>El Lejoun</i>	32 35 N	35 11 E	20	Leuctrum, <i>Leftro</i>	36 51 N	22 17 E	7	Litarnum, <i>Pruncken</i>	46 52 N	11 55 E	15
Leicturum	37 19 N	22 9 E	7	*Leuni, <i>Bavaria</i>	48 7 N	12 0 E	15	Liternum, <i>Patria</i>	40 55 N	14 2 E	4
Lelandros I., <i>Stenosa</i>	37 6 N	25 50 E	9	Leuthemum Pr.	36 39 N	31 42 E	19	Liviana	43 10 N	2 32 E	13
Lemane, <i>Lymnie</i>	51 4 N	1 4 E	11	Leuphana, <i>Lunenburg</i>	53 31 N	10 28 E	15	Livias	31 53 N	35 37 E	20
Lemanis P.	51 0 N	1 5 E	11	Leusa, <i>Varastouka</i>	44 23 N	17 33 E	13	Liviv Forum, <i>Forli</i>	44 18 N	12 0 E	3
Lemanus L., <i>Geneva</i>	46 26 N	6 30 E	13	Leusinium, <i>Douba</i>	42 34 N	18 18 E	15	Lixus, <i>El Arush</i>	35 10 N	6 10 W	17
Lemelli	35 54 N	4 30 E	17	Leusomanes, <i>Czoba</i>	47 38 N	18 54 E	15	Lixus Fl., <i>W. al Khos</i>	35 0 N	6 0 W	17
Lemnos I., <i>Lemnos</i>	39 55 N	25 10 E	9	Leutaceum, <i>Vo- gintze</i>	45 15 N	18 42 E	15	Lizais	45 55 N	20 40 E	10
Lemnos, <i>Lemnos</i>	39 55 N	25 5 E	9	Lexiana, <i>Leet</i>	20 5 N	40 38 E	25	Lobetum, <i>Utlet</i>	39 35 N	1 17 W	16
*Lemovices, <i>Upper Vienna</i>	45 40 N	1 30 E	13	*Lexovii, <i>Osine</i>	49 0 N	0 10 E	13	Locarium, <i>Culta Fimi</i>	37 56 N	12 55 E	5
*Lemovii, <i>Pomera- nia</i>	54 20 N	17 30 E	14	Liba, vel Lab'ara, <i>Kalah Sherkat</i>	36 45 N	41 21 E	22	*Locri Epizephyrii, <i>Pagtiapoli</i>	38 22 N	16 10 E	5
Lemovorum Dacto- num, <i>Monforte de Lemos</i>	42 34 N	7 41 W	16	*Libanotophorus, v. Thurifera Regio	23 0 N	57 15 E	23	Locri	33 2 N	11 48 E	17
Lentia, <i>Lints</i>	48 16 N	14 21 E	15	Libanus, vel Leban- on Mons, <i>Jebel Libnan</i>	33 40 N	35 45 E	20	*Locri Ozolæ	38 23 N	22 20 E	8
Leon Pr., <i>Leon</i>	34 54 N	24 44 E	9	Libarna	44 43 N	8 51 E	3	*Locris Epinecidia	38 45 N	22 40 E	8
Leontes Fl., <i>Nahr el Kasimich</i>	33 18 N	35 30 E	20	Libero, <i>Pivrono</i>	45 24 N	8 1 E	3	*Locris Opuntia	38 40 N	23 5 E	8
Leontini, <i>Levini</i>	37 17 N	14 59 E	5	*Libici, <i>Piedmont</i>	45 20 N	8 0 E	3	Loeoritum, <i>Gemu- den</i>	50 8 N	9 43 E	14
Leontini Campi, <i>Piano di Catania</i>	37 25 N	14 45 E	5	Libiosia, v. Augusti Forum, <i>Lezusa</i>	38 58 N	2 30 W	16	*Logi, <i>Sutherland</i>	58 0 N	4 20 W	12
Leontinus S., <i>G. of Catania</i>	37 20 N	15 10 E	5	Librius Fl., <i>Liffy</i>	53 22 N	6 30 W	12	Logia Fl., <i>Belfast</i>	54 40 N	5 40 W	12
Leontium, <i>A. Ianni</i>	38 7 N	21 56 E	7	Libura, vel Eburna, v. Talabrica, <i>Ta- lavera de la Rey-</i>	39 59 N	4 52 W	16	Lonicum, <i>S. Loren- zen</i>	46 42 N	12 50 E	15
Leontopolis, <i>El Raushek</i>	33 50 N	35 27 E	20	Libum	40 39 N	29 58 E	19	Londinium, vel Au- gusta, <i>London</i>	51 30 N	0 4 W	11
Leontopolis, <i>Tr Basta</i>	30 41 N	31 23 E	18	Libuna, <i>Navia</i>	43 34 N	6 44 W	16	Longaticum, <i>Lohitich</i>	45 54 N	14 20 E	15
Leontopolis, vel Vi- cus Judæorum, <i>Tel Joudien</i>	30 18 N	31 23 E	18	*Liburnia, <i>Morlachia</i>	44 30 N	15 50 E	15	Longovicium, <i>Lan- caster</i>	54 4 N	2 45 W	11
Leparasi, <i>Almas</i>	47 45 N	18 20 E	15	Liburnus M., <i>Termine</i>	41 43 N	14 33 E	4	Longus P., <i>Po. Lun- gose</i>	42 45 N	10 25 E	3
Lepethymnus M.	39 20 N	26 15 E	9	*Libya	30 0 N	23 0 E	17	Longus Est., <i>Loch Linnhe</i>	56 20 N	5 40 W	12
Lepidi Regium, <i>Reg- gio</i>	44 40 N	10 38 E	3	*Libya Extr.	30 0 N	26 0 E	17	Lonicbare Est.	23 40 N	63 30 E	25
Lepidoton, <i>El Te- hemas</i>	26 19 N	32 7 E	18	Libya Palus	14 0 N	15 0 E	1	Lopica, <i>Starigrad</i>	44 46 N	14 51 E	15
*Lepontii, <i>Switzer- land</i>	46 20 N	8 30 E	15	Libya Pa., <i>Al Sibkah</i>	33 20 N	8 40 E	17	Lorium, <i>C. Guido</i>	41 54 N	12 13 E	4
Lepreum	37 26 N	21 44 E	7	*Libyarchus	31 40 N	23 20 E	17	Lotados, <i>Lemberg</i>	46 14 N	15 33 E	15
Lepisia I., <i>Lipso</i>	37 20 N	26 45 E	7	Libyæum Mare	33 0 N	22 0 E	17	*Lotophagi	32 30 N	12 0 E	17
Lepte Acra, <i>Ras Benas</i>	23 53 N	35 45 E	18	Libycus M., <i>Gebel Sistili</i>	24 37 N	32 45 E	18	Lotophagites L., <i>Jerbah</i>	33 50 N	10 50 E	17
Leptus Magna, <i>Lebdah</i>	32 35 N	14 10 E	17	Licini Forum, <i>Incino</i>	45 47 N	9 17 E	3	Lotum	49 33 N	0 44 E	13
Leptis Parva, <i>Lamta</i>	35 40 N	10 54 E	17	Licus Fl., <i>Lech</i>	47 45 N	10 50 E	15	Louentium, v. Lu- entium, <i>Llandevot Brey</i>	52 10 N	3 58 W	11
Lerna, <i>Myli</i>	37 34 N	22 43 E	7	Liger Fl., <i>Loire</i>	47 23 N	1 0 W	13	Loxa Fl., <i>Loth</i>	58 7 N	3 50 W	12
Leros I.	37 10 N	26 50 E	9	*Liguria, <i>Genoa &amp; Piedmont</i>	44 40 N	8 30 E	3	Lubium	42 19 N	44 54 E	22
Lesbos I., <i>Mytilene</i>	39 10 N	26 25 E	9	Ligusticus S., <i>G. di Genova</i>	44 0 N	9 0 E	3	Luca, <i>Lucca</i>	43 53 N	10 20 E	3
				Lilæa	38 37 N	22 27 E	8	*Lucania, <i>Basilit- cata, &amp;c.</i>	40 20 N	16 0 E	5
				Lilybeum Pr., <i>C. di Docco</i>	37 48 N	12 29 E	5	*Lucenti, <i>Limerick and Kerry</i>	52 30 N	9 0 W	12
								*Lucenses, <i>Galicia</i>	43 0 N	7 40 W	16
								Lucentum, v. Lon- guntica, <i>Alcicante</i>	38 23 N	0 32 W	16
								Luceria, <i>Lucera</i>	41 30 N	15 13 E	4

Place.	Lat.	Long.	No. of Map.	Place.	Lat.	Long.	No. of Map.	Place.	Lat.	Long.	No. of Map.
Lucina Civ., v. Eilethya, v. Leucothea, El Kab	25 9 N	32 49 E	18	Lyrcea	37 43 N	22 38 E	7	Magnus P., Marsa Kibir	35 47 N	0 40 W	17
Lucretilla M., Libretti	42 7 N	12 50 E	4	Lysia	36 41 N	30 37 E	19	Magnus S., G. of Siam	10 0 N	102 0 E	25
Laucrinus L.	40 51 N	14 4 E	4	Lysinachia, Xeros	30 25 N	31 25 E	18	Magon, Mahon	39 54 N	4 20 E	16
Lauentium, Llan-deu's Brey	52 10 N	3 58 W	11	Lysinachia, vel Lysimachia	38 14 N	29 53 E	19	Magon Fl., Ram-gonga	28 0 N	79 0 E	25
Lugdunensis Prima	47 0 N	4 20 E	13	Lysimachia, vel Hyria Ps., Angelo Kastro	38 32 N	38 32 E	8	Magoras Fl., Nahr Heirut	33 50 N	35 40 E	20
Lugdunensis Secunda	49 0 N	0 20 E	13	Lysineio, Eyredir	37 53 N	31 7 E	19	Magoras S.	26 40 N	51 0 E	23
Lugdunensis Tertia	48 0 N	1 30 W	13	Lystra, Bin-bir-kilita	37 25 N	33 19 E	19	Magrada Fl., Bidassa	43 20 N	1 45 W	16
Lugdunensis Quarta, vel Senonia	48 20 N	2 30 E	13	M.							
Lugdunum, Leyden	52 9 N	4 27 E	13	MAAGRAMMUM	8 6 N	81 10 E	25	Magri	36 6 N	7 35 E	17
Lugdunum, Ly. & Lugdunum Batavorum	45 47 N	4 46 E	13	Maarsares Fl.	32 35 N	43 40 E	22	Maguda	35 48 N	39 46 E	22
Lugdunum, postea Convena, St. Bertrand	42 57 N	0 35 E	13	*Mace, Ona	25 25 N	55 45 E	23	Magydu, Laara	36 50 N	30 53 E	19
Lugidunum, Luckau	51 50 N	13 40 E	14	*Macelit	29 0 N	18 0 E	17	Mahanaim	32 19 N	35 48 E	20
Lugio, Tolna	46 27 N	18 46 E	15	*Macellus	33 30 N	6 40 W	17	Maiozimalca	33 7 N	44 25 E	22
Luguvallium, Carlisle	54 52 N	2 55 W	11	Macarea I.	37 24 N	22 4 E	7	Mais, v. Mophis Pl., Mye	23 0 N	73 30 E	25
Lumo, Mentone	43 46 N	7 35 E	3	Macaria I.	10 10 N	39 30 E	23	Major I. (Balearis)	39 30 N	3 0 E	16
Luna, Luni	44 4 N	10 1 E	3	Macaria	32 46 N	12 30 E	17	Majores, ad	34 22 N	7 40 E	17
Luna Silva, Jablunka Berg	49 0 N	17 45 E	14	Macathus, Metokki	38 22 N	22 42 E	8	Malaca, Malaga	36 44 N	4 26 W	16
Lunam, ad, Laubheim	48 13 N	9 58 E	15	*Macatute	30 20 N	20 30 E	17	Malaea	37 21 N	22 12 E	7
Lunarium Pr., C. Carvoeiro	39 19 N	9 28 W	16	*Macatonia	41 0 N	22 0 E	10	Malana	25 18 N	65 35 E	24
Lunna	46 9 N	4 24 E	13	Macella	37 57 N	13 21 E	5	Malanga, Inneconda	15 40 N	79 35 E	25
Lupatia, Attamura	40 47 N	16 35 E	4	Macepracta, Felujah	33 25 N	43 48 E	22	Malange, Madras	13 15 N	80 20 E	25
Lupatia, sub, Anticaglia	40 40 N	16 38 E	4	Macchorbe	31 52 N	35 41 E	20	Malatha, Milk	31 17 N	35 6 E	20
Lupis, Lecce	40 22 N	18 15 E	5	*Machures	26 20 N	56 28 E	23	Malchubii	34 25 N	4 0 E	17
Lupodunum, Ladbrough	49 30 N	8 43 E	14	*Macithus, Matkitha	34 30 N	2 40 E	17	Malchura, vel Maraura, Maro	16 30 N	95 10 E	25
Lupphurdum, Leipsig	51 21 N	12 23 E	14	Macistius Fl., Sugheri Si	39 10 N	28 30 E	19	Malea M., Adam's Peak	6 50 N	81 0 E	25
Luppia, Lippstadt	51 40 N	8 15 E	14	Macna, Mugnah	28 24 N	34 51 E	18	Malea Pr., Zeitin	39 0 N	26 38 E	9
Luppia, vel Lupius Fl., Lippe	51 40 N	7 30 E	14	Macolicum, Meelick	53 10 N	8 0 W	12	Malea Pr., Malea, or S. Angelo	36 26 N	23 13 E	7
Lusi, Sudhena	37 59 N	22 9 E	7	Macomadia, Medina S Sultan	31 8 N	17 12 E	17	Maleas I., I. of Mull	56 25 N	6 0 W	12
*Lusitani, N. Portugal	40 20 N	8 0 W	16	Macoraba, Mecca	21 26 N	40 12 E	23	Malautem, Male	46 24 N	10 52 E	15
*Lusitania, Portugalia	39 0 N	7 30 W	16	Macra Come, Macraesi	38 56 N	22 11 E	8	*Maliche	24 33 N	40 0 E	23
Luteva, vel Neronia Forum, Lodze	43 43 N	3 18 E	13	Macra Fl., Magra	44 21 N	9 56 E	3	Malichi lae., Zebayer	15 10 N	42 10 E	23
Luttomagus, Etaples	50 32 N	1 40 E	13	Macri	35 26 N	4 30 E	17	Malineus S., G. of Zitoun	38 50 N	22 35 E	8
Lutudorum, v. Lictodorum, Boncoester	52 7 N	1 0 W	11	Macris, vel Helela I., Macro-nisi	37 40 N	24 6 E	9	*Malis	38 47 N	22 20 E	8
Luxia Fl., Odiel	37 30 N	6 44 W	16	*Macrones	40 40 N	39 20 E	19	Malis	39 45 N	21 59 E	8
Luxovium, Luxeuil	47 50 N	6 21 E	13	Macrotichos	41 15 N	28 20 E	10	Malice, Malta	38 12 N	15 48 E	5
Luz, v. Bethel, Beitin	31 55 N	35 15 E	20	Maetorium, Butera	37 12 N	14 17 E	5	*Mall, Moulton	30 25 N	71 0 E	25
Lybistinus L.	37 10 N	5 55 W	16	Maeynia	38 21 N	21 44 E	8	Mallana, Maliana (ruis)	36 10 N	1 37 E	17
Lycæa	37 31 N	21 59 W	7	Madaasara	17 50 N	46 3 E	23	Malorum Metropo-	30 15 N	70 18 E	25
Lycæa M., Zakkuka	37 28 N	21 53 E	7	Madassuma	34 45 N	9 30 E	17	Malu, Moulton	39 53 N	26 55 E	19
Lycæon	37 52 N	29 32 E	9	Madurus	36 12 N	8 40 E	17	Malthace I., Samotraki	39 45 N	19 47 E	10
*Lycæonia	37 40 N	33 0 E	19	Maduthubadus M.	32 25 N	2 0 E	17	Malum, ad, Jablonoru	45 36 N	14 19 E	3
Lycæstus	41 15 N	36 22 E	19	Madia	42 32 N	41 59 E	22	Mamala	20 59 N	39 18 E	23
Lychnidus	41 1 N	20 50 E	10	Madiana, Medain Saleh	26 35 N	38 27 E	23	Mamechia, Nov. Gamaka	40 32 N	48 23 E	22
Lychnitus Falus, L. Goukcha, or Siccan	40 25 N	45 15 E	22	Madmanaa	31 26 N	34 42 E	20	Manertum, Oppido	38 18 N	15 52 E	5
Lychnitus Ps., Ochrida	41 5 N	20 45 E	10	Mæander Fl., Menders	37 50 N	28 30 E	19	Mammida	28 37 N	52 43 E	24
*Lydia	37 0 N	30 0 E	19	Mæandrus M.	26 0 N	95 0 E	25	Mamre	31 34 N	35 9 E	20
Lycæa	37 31 N	22 19 E	7	*Mædi	41 32 N	23 40 E	10	Mamuga, v. Mammissa, El Hossan	34 50 N	36 20 E	21
Lycæomas, postea Evenus Fl., Fidari	38 25 N	21 40 E	8	Mænæa, v. Mænoba, Velez Malaga	36 47 N	4 8 W	16	Manada Fl., Mahanuddy	21 0 N	83 30 E	25
Lycopolis, Es Sini	27 8 N	31 16 E	18	Mæon	30 23 N	35 54 E	18	Manambis Regia	18 44 N	44 2 F	23
Lycorea, Palatio	38 31 N	22 33 E	8	Mæonia, Megna	38 32 N	28 39 E	19	Manarnani P., Leu-uer See	53 20 N	6 15 E	14
Lycorea M.	38 32 N	22 37 E	8	Mæotus Ps.	46 0 N	37 0 E	1	*Manasseh, Tribus Dimidie	32 25 N	35 25 E	20
Lycostus, Lakida	35 15 N	25 34 E	9	Mæsoea	37 17 N	58 0 E	24	*Manasseh, Tribus Dimidie	33 0 N	35 55 E	20
Lycosura	37 23 N	22 27 E	9	Mæsvium, Magdeburg	52 5 N	11 44 E	14	Manasseh, Tribus Dimidie	33 0 N	35 55 E	20
Lycetus, Hieraki	35 11 N	25 12 E	7	Magaris, Schnppor	20 30 N	83 30 E	25	Mandath, Edd	13 57 N	41 42 E	23
Lycuria	37 53 N	22 16 E	9	Magas, El Khatif	28 33 N	50 2 E	23	Mandagara, Rudbar	36 50 N	49 20 E	24
Lycus Fl.	30 5 N	30 0 E	18	Magdal Senna	31 59 N	35 30 E	20	Mandagarsia, Musch-i-Sir	36 40 N	52 45 E	24
Lycus Fl.	37 50 N	29 20 E	19	Magdala, El Mejel	32 51 N	55 32 E	20	Manfialeni	23 5 N	75 15 E	25
Lycus Fl.	38 50 N	27 50 E	19	Magdole, v. Migdol	32 43 N	34 57 E	20	Mandra, Mandraghora	39 40 N	27 52 E	19
Lycus Fl.	40 30 N	37 10 E	19	Magi, Pi vs. B.	30 54 N	32 30 E	18	Mandropolis	37 26 N	29 59 E	19
Lycus Fl.	39 35 N	40 45 E	22	Magi, Mayenfeld	54 31 N	1 36 W	11	Manducedum, Manch ster	52 34 N	1 29 W	11
Lycus, vel Zabatia, Zerbis Fl., Zab Ala	36 30 N	44 0 E	22	Magi, Stratford	47 3 N	9 29 E	15	Manduria, Casal Nuovo	40 24 N	17 45 E	5
Lydda, v. Diospolis, Ludd	31 57 N	34 57 E	20	Maglove, Greta Br.	51 59 N	0 43 W	11	Manegordus	39 59 N	32 47 E	19
*Lydia	38 20 N	28 0 E	19	Magna, Kentchester	54 28 N	1 55 W	11	Maniolo lae., Nicobar	10 40 N	92 45 E	25
Lydia	35 45 N	36 24 E	21	Magna	52 7 N	2 44 W	11	Manliana, Montioni	42 57 N	10 45 E	3
Lydius Fl., Vardar	40 35 N	22 35 E	10	Magnesia	54 59 N	2 27 W	11	Manliana, Pienza	43 10 N	11 41 E	4
Lygos, postea Byzantium, Stamboul, or Constantinop e.	41 0 N	28 58 E	10	*Magnesia, ad Mæandrum, Inekbar	39 30 N	23 0 E	8	Manmith, Es Salt I	32 7 N	35 50 E	20
*Lyncæstus	40 45 N	21 40 E	10	Magnesia ad Sipyllum	37 46 N	27 35 E	19	Mantala	45 36 N	6 12 E	13
Lyncus, vel Hieræa	40 48 N	21 27 E	10	Magnum Pr., v. Oisiponense, Cabo da Roca	38 36 N	27 32 E	19	Mantharella	37 24 N	22 23 E	7
				Magnus, v. Brigantium P., Ferrol	43 35 N	8 15 W	16	Mantina, Paleopoli	37 37 N	22 24 E	7
				Magnus P., Portsmouth Harbour	50 45 N	1 0 W	11	Mantinerum Opp. Bastia	42 41 N	9 28 E	3
				Magnus P., Ameria Bay	36 45 N	2 30 W	16	Mantua, Madria	40 24 N	3 41 W	16
								Mantua, Mantua	45 10 N	10 47 E	3
								Mantzicerta	40 8 N	42 30 E	22



Place.	Lat.	Long.	No. of Map.	Place.	Lat.	Long.	No. of Map.	Place.	Lat.	Long.	No. of Map.
Manucium, v. Mancucium, <i>Manchester</i>	53 30 N	2 12 W	11	*Marsi, <i>Abruzzo</i>	41 50 N	13 55 E	4	Maximianopolis	32 32 N	35 18 E	20
Maokomos Metropolis	23 12 N	48 40 E	23	*Marsigni, <i>Luasita</i>	51 10 N	15 20 E	14	Maximianopolis, v. Purgulose	41 0 N	25 21 E	10
Maon, <i>Main</i>	31 26 N	35 11 E	20	Marsonium, <i>Sate-nocata</i>	45 18 N	17 0 E	15	Maxula	36 46 N	10 12 E	17
Mapura, on <i>My-purra R.</i>	20 55 N	87 0 E	25	Marsyas Fl., <i>El Norudj</i>	35 10 N	36 30 E	21	Mazaca, postea <i>Cæsarea, Kaisari-tyche</i>	38 42 N	35 20 E	19
Mara	36 15 N	37 11 E	21	Marta Fl., <i>Marta Martem</i> , ad	42 16 N 43 55 N	11 46 E 10 40 E	4 3	*Mazari, <i>Turkish Croatia</i>	44 40 N	16 30 E	15
Marabina	31 6 N	21 5 E	17	Martianæ, v. Spau-tice L., <i>Urumiye</i>	37 30 N	45 30 E	24	Mazarum, <i>Mazzara</i>	37 41 N	12 35 E	5
Maracanda, vel Pa-racadi, <i>Samar-cand</i>	39 55 N	66 45 E	24	Martilus Sinus	35 35 N	23 40 E	9	*Mazice	35 20 N	2 0 E	17
Marocce	35 4 N	35 53 E	21	Martia, ad, <i>Oulz</i>	45 0 N	6 53 E	3	Mechlessus	42 43 N	41 32 E	22
Marocodra	36 10 N	69 54 E	24	Martia, ad (Picenum)	42 42 N	13 14 E	4	Mecyberna, <i>Poly-goron</i>	40 16 N	23 26 E	10
Marrah, <i>Hawarah</i>	29 24 N	32 56 E	18	Martia, ad (Um-bria), <i>Masan</i>	42 45 N	12 35 E	4	Medaba, <i>Medaba Medeon</i>	31 42 N 38 47 N	35 56 E 21 10 E	20 8
Maralaba Barama-lacum, Maraba Metrop., <i>Tarabeh</i>	20 32 N	42 35 E	23	Martius Narbo, <i>Narbonne</i>	43 11 N	3 4 E	13	Medeon Phonicis	38 24 N	23 12 E	8
Marandara	39 14 N	36 10 E	19	Martius Telo, <i>Toulon</i>	43 6 N	5 57 E	13	Medeoa, <i>Ashkour</i>	36 36 N	7 17 E	17
*Maranitas	26 20 N	34 15 E	18	Martyropolis	38 14 N	40 44 E	22	Medera, ad, <i>Adra</i>	33 45 N	36 33 E	21
*Maranitas, vel Ana-riti, in <i>Oman</i>	24 0 N	54 40 E	23	Maruca	37 0 N	67 45 E	24	*Medis, vel Zagras Pylis	35 0 N	48 0 E	24
Marasia, <i>Marash</i>	37 38 N	36 59 E	19	*Marunda, <i>N. E. Bengal</i>	25 0 N	89 0 E	25	Mediolanum	51 45 N	6 15 E	12
Marata	25 35 N	47 5 E	23	Marus Fl., <i>March</i>	48 40 N	17 0 E	14	Mediam, ad	44 54 N	22 25 E	10
Maratha	37 31 N	21 59 E	7	Marunium	41 0 N	19 48 E	10	Mediana, <i>Feldheim</i>	48 40 N	10 55 E	15
Marathe I., <i>Mertera</i>	39 53 N	19 92 E	7	*Marsyael	36 0 N	67 30 E	20	Medianum, <i>Kami-nera</i>	43 20 N	21 36 E	10
Marathesium	37 53 N	27 19 E	9	Masada	31 17 N	35 25 E	24	Medianum Castel-lum, <i>Midro</i>	35 0 N	2 0 E	17
Marathon	38 7 N	23 57 E	7	*Masacemanes	26 5 N	47 0 E	23	Medias, ad, <i>Samog-gia</i>	44 36 N	11 10 E	3
Marathus, <i>Merkab</i>	35 9 N	35 54 E	21	Masca, v. Saocoras Fl.	35 0 N	41 30 E	22	Medias, ad, <i>Mesa</i>	41 24 N	13 9 E	5
Marazania	35 26 N	9 40 E	17	Maschlanæ, <i>Fl. ransebes</i>	45 25 N	22 17 E	10	Medias, ad	34 3 N	7 17 E	17
Marcelliana, <i>La Sala</i>	40 21 N	15 31 E	5	Mascula	35 30 N	7 10 E	17	Medio, in <i>Institut-hill</i>	56 35 N	3 25 W	12
Marci	50 57 N	2 0 E	13	Mases, <i>P. Khelt</i>	37 19 N	23 19 E	7	Mediolianum, <i>Har-denburg</i>	52 36 N	6 41 E	14
Marci	35 50 N	7 59 E	17	*Masices	34 40 N	6 0 W	17	Mediolianum, <i>Milano</i>	45 28 N	9 10 E	3
Marci-anopolis	43 16 N	27 35 E	10	Masin	25 35 N	59 29 E	24	Mediolianum, <i>Chester-ton</i>	53 0 N	2 14 W	11
Marcina, <i>Pietri</i>	40 41 N	14 46 E	4	Masius M.	37 35 N	40 55 E	22	Mediolianum, postea <i>Eburovicæ, Eo-reux</i>	49 0 N	1 10 E	13
Marcodava, <i>Maros Vasahely</i>	46 31 N	24 31 E	10	Massa Vetornensis	43 2 N	10 50 E	17	Mediolianum, postea <i>Santonæ, Saintes</i>	45 45 N	0 37 W	13
Marcodurum	50 46 N	6 24 E	12	*Masseseylli	35 0 N	1 40 W	3	*Mediomatrici	49 10 N	8 10 E	13
Marcomagus	50 23 N	5 52 E	13	Masagetas	37 0 N	77 0 E	25	Medina, <i>Mejano</i>	38 31 N	16 0 E	5
*Marcomanni, vel Boemi, <i>Bohemia</i>	49 20 N	14 0 E	14	*Masagetas	38 0 N	61 0 E	24	Medoaci, <i>Venice, &amp;c.</i>	46 15 N	12 0 E	15
Mardache, <i>Damar</i>	14 31 N	44 37 E	23	Masalla, <i>Makallah</i>	14 35 N	49 15 E	23	Medoanum, <i>Znaym</i>	48 52 N	16 8 E	14
*Mardocæa	32 10 N	43 50 E	22	Masseva, v. <i>Fissenia</i>	47 8 N	3 5 E	12	Meduacius (Major) Fl., <i>Brenia</i>	45 38 N	11 45 E	3
*Mardyene	30 20 N	50 20 E	24	Massicus M., <i>M. delle Brecciole</i>	41 12 N	13 55 E	4	Meduacius P. (Major), <i>Po. di Malanocco</i>	45 22 N	12 20 E	3
*Mardyeni	36 30 N	68 0 E	24	Massiculus M., <i>Aktar Tugh</i>	36 32 N	29 37 E	19	Meduacius P. (Minor), <i>Po. di Chioggia</i>	45 14 N	12 18 E	3
Mares, <i>Et Khreet</i>	31 0 N	29 48 E	16	Masius Sinus	37 0 N	1 30 W	19	Meduana Fl., <i>Mayenne</i>	48 0 N	0 45 W	13
Marceotis L.	31 0 N	30 0 E	16	Masella, <i>Marselles</i>	43 16 N	5 25 E	13	Meduatum	49 48 N	5 15 E	13
Maresa	31 35 N	34 56 E	20	Masithorus Fl.	8 30 N	12 0 W	1	*Meduli, <i>Gironde</i>	45 20 N	1 0 W	13
Mareura, vel Mal-chura, <i>Maro</i>	16 36 N	95 10 E	25	Mastaura	37 59 N	28 30 E	19	Medus Fl., <i>Chamier</i>	30 30 N	53 10 E	24
Marganes	37 46 N	21 28 E	7	Masto	3 0 N	57 0 E	4	*Megabardi	12 15 N	41 45 E	23
*Margasi	36 20 N	49 0 E	24	Masthala	23 0 N	53 0 E	23	Megalopolis	37 25 N	22 8 E	7
Margotiana, <i>Turgye</i>	46 50 N	17 9 E	15	*Mastite	29 30 N	29 30 E	18	Megalopolis Pr.	40 42 N	36 45 E	19
*Margiana	37 0 N	61 30 E	24	Mastusia M.	38 20 N	28 10 E	19	Megara	37 59 N	23 22 E	7
Margidunum	52 55 N	0 48 W	11	Mastusium Prom., <i>Holles</i>	40 3 N	26 10 E	10	Megara	35 33 N	36 23 E	21
Margus, <i>Kulich</i>	44 42 N	21 12 E	10	Masuchis	31 25 N	24 16 E	7	Megararis	38 5 N	23 15 E	7
Margus Fl., <i>Mor-gaw</i>	36 30 N	62 30 E	24	Mateola, <i>Matera</i>	40 37 N	16 35 E	5	Megertia, <i>Tajourah</i>	32 50 N	13 23 E	17
Margus Fl., <i>Morava</i>	44 20 N	21 12 E	10	Maternum, <i>Fornese</i>	42 32 N	11 42 E	4	Megiddo, <i>Sehis</i>	32 34 N	35 2 E	20
Margus, v. <i>Brongus Fl. Ibar</i>	42 40 N	22 20 E	10	*Mathe, <i>Malwah</i>	24 0 N	77 0 E	25	Megite, v. <i>Cisthene I., Kastelorio</i>	36 7 N	29 37 E	19
Marin	45 3 N	12 9 E	3	*Matiani	35 30 N	47 0 E	24	Megoncia, vel Mo-guntiacum, <i>May-ence</i>	50 0 N	8 15 E	13
Marin Septem.	45 0 N	12 35 E	3	Matilica, <i>Matelica</i>	43 13 N	13 0 E	3	Megrades	32 43 N	13 50 E	17
Maria, <i>Moro</i>	45 0 N	12 35 E	3	Matinum, <i>Matinata</i>	41 42 N	16 4 E	4	Meidobriga	39 23 N	7 7 W	16
Mariamne	34 46 N	36 4 E	21	Matipolis, v. <i>Cruni</i>	43 24 N	28 6 E	10	Mela M.	13 40 N	45 40 E	23
Mariana, <i>Amagro</i>	38 55 N	3 35 W	16	Maticco, <i>Maçon</i>	46 20 N	4 50 E	13	Melas, <i>Melissano</i>	41 9 N	14 24 E	5
*Marianyni	41 0 N	31 20 E	19	Matium	35 21 N	25 10 E	9	Melana Acra, <i>Kara Bouroun</i>	41 9 N	29 50 E	19
Marianum, <i>Marano</i>	45 51 N	13 10 E	3	Matricium, <i>Mattrey</i>	47 8 N	11 27 E	15	Melana Pr., <i>Kara Bouroun</i>	38 40 N	26 28 E	19
Marianum M., <i>Sierra Morena</i>	38 20 N	4 30 W	16	Matriceum, ad, <i>Mostar</i>	43 23 N	17 56 E	15	Melane	38 11 N	23 31 E	7
Marinianis	45 45 N	18 5 E	15	Matrini Vicus, <i>Ca-panica</i>	42 17 N	12 6 E	4	Melane	37 35 N	21 56 E	7
Marlos, <i>Kalo Mari</i>	37 1 N	22 51 E	10	Matrinum, <i>Po. d'Atri</i>	42 32 N	14 9 E	4	Melane	2 12 N	102 25 E	25
Marlus, v. <i>Marisia Fl., Marosch</i>	46 5 N	21 0 E	10	Matrinus Fl., <i>Piomba</i>	42 32 N	14 0 E	4	Melane	39 27 N	22 27 E	8
*Marmarica	30 30 N	24 30 E	17	Mattiacæ Fontes, <i>Wisbaden</i>	50 7 N	8 14 E	14	Melane	29 0 N	33 30 E	23
Marmarium	37 58 N	24 23 E	9	*Mattiaci, in <i>Upper Rhine</i>	50 20 N	18 0 E	14	Melange	37 37 N	22 28 E	7
Marmatha	17 3 N	54 57 E	23	Matucium, <i>Aithofen</i>	46 51 N	14 30 E	15	Melania	36 10 N	33 11 E	19
Marobudum, <i>Bud-weis</i>	48 53 N	14 31 E	14	Matusarum, <i>Ponte do Soro</i>	39 15 N	7 56 W	16	*Melano Gæstuli	22 0 N	5 0 W	1
Maronea, <i>Co. Marano</i>	41 47 N	14 32 E	4	Matustana	39 15 N	43 2 E	22	Melas Fl.	38 48 N	22 23 E	8
Maronea, <i>P. Mandri</i>	37 42 N	24 4 E	7	*Maurendi	33 50 N	4 0 W	17	Melas Fl.	38 40 N	37 10 E	19
Maronea, <i>Maronea (ruina)</i>	40 54 N	25 31 E	10	*Mauretania Cæsa-riensis	34 0 N	0 0 E	17	Melas Fl., <i>Menouhat</i>	36 55 N	31 40 E	19
Maronia	34 45 N	37 15 E	21	*Mauretania Siten-sis	35 0 N	4 0 E	17				
Marra, vel Arra, <i>Marrah</i>	35 39 N	36 42 E	21	*Mauretania Tin-gitana	34 0 N	5 0 W	17				
Marrhasium	32 20 N	53 5 E	24	Mauricii P., <i>Po. Maurizio</i>	43 55 N	8 0 E	3				
Marriche	34 42 N	55 36 E	24	Maxerus Fl., <i>Goor-gan</i>	37 5 N	54 30 E	24				
Marrubium, <i>S. Be-netto</i>	41 57 N	13 41 E	4	*Maxima Sequano-rum	47 10 N	6 40 E	13				
*Marrucini, <i>Abruzzo</i>	42 20 N	14 10 E	4	Maximianopolis	25 55 N	32 41 E	18				
Marrucium, <i>Morro</i>	42 30 N	12 53 E	4								
*Marsuti, <i>Utrecht and Gelderland</i>	52 13 N	5 20 E	14								
*Marsi, <i>Westphalia</i>	51 35 N	8 35 E	14								

Place.	Lat.	Long.	No. of Map.	Place.	Lat.	Long.	No. of Map.	Place.	Lat.	Long.	No. of Map.
Melas Fl., <i>Indju Su</i>	38 50 N	35 0 E	19	Mesochorion, <i>Grot-</i>	40 24 N	17 32 E	5	Minervæ Pr., <i>P. di</i>	40 34 N	14 22 E	4
Melas Sinus, <i>G. of</i>	40 30 N	26 30 E	10	<i>lugie</i>				<i>Campanella</i>	36 35 N	37 5 E	21
<i>Xeros</i>	48 50 N	3 0 E	13	*Mesolia, <i>Hydera-</i>	17 30 N	80 0 E	23	Minervæ Cyrrhes-	42 11 N	11 50 E	4
*Meldi, <i>Cher</i>	42 53 N	23 10 E	10	Mesolia	16 0 N	81 10 E	25	tidis Temp.	42 40 N	7 45 W	16
Meldia	36 38 N	36 49 E	21	Mesolus Fl., <i>Kistuah</i>	16 15 N	79 0 E	25	Minio Fl., <i>Mignone</i>	40 3 N	32 36 E	19
Melacagri Vallum	41 26 N	23 32 E	10	*Mesopotamia	36 0 N	41 0 E	22	Minus Pr., <i>Minho</i>	32 40 N	14 2 E	17
Melenicum, <i>Melenik</i>	39 43 N	22 43 E	8	Mesovium, <i>vel Mæ-</i>	52 5 N	11 44 E	14	Minna	26 56 N	67 55 E	25
Melibœa	39 35 N	22 58 E	8	<i>vium, Magdeburg</i>				Minnagara	23 35 N	72 56 E	25
Melibœa	49 52 N	17 20 E	14	Messa	36 32 N	22 25 E	7	Minnagara, <i>Ahmed-</i>	21 35 N	87 15 E	23
Meliodunum, <i>Ræ-</i>	35 55 N	14 30 E	1	Messa P., <i>Maina</i>	36 32 N	22 23 E	7	<i>abad</i>	37 58 N	23 22 E	7
<i>merstadt</i>	42 44 N	17 30 E	15	*Messapia, <i>v. Iapy-</i>	40 33 N	17 56 E	5	Minnogara	36 42 N	23 3 E	7
Melita I., <i>Malta</i>	39 7 N	22 24 E	8	<i>gia, Terra di</i>				Mino	36 56 N	24 44 E	9
Melita I., <i>Meleda</i>	38 27 N	21 12 E	8	<i>Ortranto</i>				Mino Pr., <i>Bathy.</i>	35 51 N	25 52 E	9
Melitæa, <i>v. Pyrrha,</i>	31 30 N	47 0 E	24	Messapia	38 25 N	22 15 E	8	Mino	36 51 N	25 52 E	9
<i>Goura</i>	38 50 N	38 0 E	19	Messena	38 22 N	38 30 E	19	Mino	35 8 N	25 42 E	9
Melite La.	31 30 N	38 0 E	19	Messene	37 11 N	21 56 E	7	Mino	35 32 N	24 11 E	9
*Melitene	38 32 N	38 38 E	19	*Messenia	37 10 N	22 0 E	7	Mino	37 23 N	13 20 E	5
Melitene, <i>Malatiyah</i>	38 16 N	5 20 W	16	Messeniacus Sinus,	36 50 N	22 5 E	7	Mino	31 24 N	34 36 E	20
Mellaria, <i>Fuente</i>	36 8 N	5 37 W	16	<i>G. of Kalamata</i>				Minor I. (Balearis),	40 0 N	4 0 E	16
Mellaria	40 38 N	23 20 E	10	Messotis M.	37 55 N	28 10 E	9	<i>Minorca</i>	37 33 N	21 42 E	7
Mellisurgis	50 32 N	9 44 E	14	Mestriana, <i>Loeo</i>	46 49 N	16 48 E	15	Minthe M., <i>Alcena</i>	41 15 N	13 46 E	4
Melocabus, <i>Fulda</i>	48 32 N	2 38 E	13	Mestus, <i>v. Neatus</i>	41 10 N	24 20 E	10	Minturnæ, <i>Torre</i>	45 21 N	10 9 E	3
Melodunum, <i>v. Me-</i>	36 42 N	24 30 E	9	Metachompe	23 0 N	33 0 E	1	Minervium, <i>Manerio</i>	38 46 N	5 3 W	16
<i>tiosedum, Melum</i>	43 20 N	6 25 W	16	*Metacronis	35 0 N	4 0 W	17	Mirobriga, <i>Almagro</i>	38 28 N	8 43 W	16
Melos I., <i>et opp.</i>	36 28 N	9 38 E	17	Metagonium Pr.,	35 33 N	1 16 W	17	Mirobriga, <i>Santiago</i>	40 50 N	6 8 W	16
<i>Milo</i>	11 0 N	33 0 E	1	<i>Pegayo</i>				<i>de Cæcen</i>	40 47 N	14 5 E	4
Melus Fl., <i>Narcea</i>	25 45 N	32 40 E	18	Metallum, <i>Port</i>	34 59 N	24 46 E	9	Misenum Prom., <i>C.</i>	34 15 N	7 0 E	17
Membresæ, <i>Méjaz</i>	40 18 N	37 39 E	9	<i>Matala</i>	40 20 N	16 49 E	5	<i>Miseno</i>	43 40 N	13 5 E	3
<i>al Bab</i>	29 51 N	31 18 E	18	Metapontum, <i>T. a</i>	53 0 N	0 20 E	11	*Misulani	31 50 N	35 10 E	20
*Memnonæ	37 17 N	14 42 E	5	<i>Mare</i>	43 39 N	12 23 E	3	Misus Fl., <i>Nigola</i>	22 0 N	36 48 E	23
Memnonium, <i>Er-</i>	51 64 N	5 18 W	11	Metaris Estuar.,	38 25 N	15 57 E	5	Mizpah, <i>Nebv Samuel</i>	22 0 N	36 48 E	20
<i>ment</i>	52 18 N	6 30 W	12	<i>The Wash</i>	43 40 N	12 35 E	3	Mizpah, <i>Nebv Samuel</i>	31 20 N	35 55 E	20
Memnonis Tumulus	35 38 N	67 0 E	24	Metarenses Tifer-	38 56 N	5 56 W	16	<i>Elbah</i>	23 5 N	38 58 E	23
Memphis, <i>v. Moph,</i>	52 50 N	6 40 W	12	<i>in Pado</i>	31 14 N	30 38 E	18	Mochura, <i>M. stowrah</i>	39 4 N	34 30 E	19
<i>vel, Mousa, &amp;c.</i>	51 27 N	5 0 E	13	Metarenses Urbi-	37 34 N	23 22 E	7	Mocissus, <i>Mipur</i>	20 10 N	42 5 E	23
Menapi, <i>Minea</i>	51 21 N	6 0 E	13	Metarum, <i>Urbanis</i>	37 37 N	23 23 E	7	Mocissus, <i>El Hajar</i>	28 0 N	35 10 E	23
Menapia, <i>St. David's</i>	39 36 N	2 15 E	16	Metarium Fl., <i>Me-</i>	14 1 N	48 30 E	23	Mocissus, <i>El Hajar</i>	39 15 N	7 12 E	25
Menapia, <i>Wexford</i>	39 59 N	23 25 E	10	<i>taura</i>	39 20 N	23 8 E	8	Mocissus, <i>El Hajar</i>	52 30 N	59 0 E	24
Menapia	31 2 N	31 26 E	18	Metellinum, <i>Medellin</i>	40 25 N	22 34 E	10	Mocissus, <i>El Hajar</i>	39 15 N	6 34 W	19
*Menapii	31 19 N	32 10 E	18	Metelia, <i>Foua</i>	36 49 N	21 43 E	7	Mocissus, <i>El Hajar</i>	39 15 N	6 34 W	19
*Menapii	40 2 N	15 52 E	5	Methana, <i>Methane</i>	37 31 N	23 31 E	7	Mocissus, <i>El Hajar</i>	39 15 N	6 34 W	19
*Menapii	30 30 N	19 50 E	17	Methana Chersonn.	37 37 N	23 23 E	7	Mocissus, <i>El Hajar</i>	39 15 N	6 34 W	19
*Menapii	42 39 N	27 47 E	10	Methath Villa, <i>Ras</i>	39 20 N	23 8 E	8	Mocissus, <i>El Hajar</i>	39 15 N	6 34 W	19
Menaplorum Cas-	31 15 N	30 7 E	18	<i>Makabab</i>	40 25 N	22 34 E	10	Mocissus, <i>El Hajar</i>	39 15 N	6 34 W	19
tellum	40 2 N	15 52 E	5	Methone, <i>Kalanera</i>	36 49 N	21 43 E	7	Mocissus, <i>El Hajar</i>	39 15 N	6 34 W	19
Menariss Im., <i>Dra-</i>	30 30 N	19 50 E	17	Methone, <i>Leutero</i>	36 49 N	21 43 E	7	Mocissus, <i>El Hajar</i>	39 15 N	6 34 W	19
<i>gonera</i>	40 2 N	15 52 E	5	Methone, <i>vel Peda-</i>	36 49 N	21 43 E	7	Mocissus, <i>El Hajar</i>	39 15 N	6 34 W	19
Menda	30 30 N	19 50 E	17	<i>son, Modon</i>	36 49 N	21 43 E	7	Mocissus, <i>El Hajar</i>	39 15 N	6 34 W	19
Mendesæ, <i>Mansoura</i>	40 2 N	15 52 E	5	Methora, <i>Matra</i>	37 31 N	23 31 E	7	Mocissus, <i>El Hajar</i>	39 15 N	6 34 W	19
Mendicolum, <i>Lago</i>	30 30 N	19 50 E	17	Methydium	37 39 N	22 11 E	7	Mocissus, <i>El Hajar</i>	39 15 N	6 34 W	19
<i>Negro</i>	40 2 N	15 52 E	5	Methydium	39 22 N	26 11 E	9	Mocissus, <i>El Hajar</i>	39 15 N	6 34 W	19
Mendrium	40 2 N	15 52 E	5	Methydium	39 22 N	26 11 E	9	Mocissus, <i>El Hajar</i>	39 15 N	6 34 W	19
Menebria, <i>vel Me-</i>	40 2 N	15 52 E	5	Methydium	39 22 N	26 11 E	9	Mocissus, <i>El Hajar</i>	39 15 N	6 34 W	19
<i>sanbria, Missiri</i>	40 2 N	15 52 E	5	Methydium	39 22 N	26 11 E	9	Mocissus, <i>El Hajar</i>	39 15 N	6 34 W	19
Menelaus, <i>v. Cano-</i>	40 2 N	15 52 E	5	Methydium	39 22 N	26 11 E	9	Mocissus, <i>El Hajar</i>	39 15 N	6 34 W	19
<i>pus</i>	40 2 N	15 52 E	5	Methydium	39 22 N	26 11 E	9	Mocissus, <i>El Hajar</i>	39 15 N	6 34 W	19
Meninx, <i>v. Girba,</i>	40 2 N	15 52 E	5	Methydium	39 22 N	26 11 E	9	Mocissus, <i>El Hajar</i>	39 15 N	6 34 W	19
<i>Menax</i>	40 2 N	15 52 E	5	Methydium	39 22 N	26 11 E	9	Mocissus, <i>El Hajar</i>	39 15 N	6 34 W	19
Meniscus Fl., <i>Deba</i>	40 2 N	15 52 E	5	Methydium	39 22 N	26 11 E	9	Mocissus, <i>El Hajar</i>	39 15 N	6 34 W	19
Meniscianus, <i>Al</i>	40 2 N	15 52 E	5	Methydium	39 22 N	26 11 E	9	Mocissus, <i>El Hajar</i>	39 15 N	6 34 W	19
<i>Gradsca</i>	40 2 N	15 52 E	5	Methydium	39 22 N	26 11 E	9	Mocissus, <i>El Hajar</i>	39 15 N	6 34 W	19
Mennis	40 2 N	15 52 E	5	Methydium	39 22 N	26 11 E	9	Mocissus, <i>El Hajar</i>	39 15 N	6 34 W	19
Menosca, <i>Orio</i>	40 2 N	15 52 E	5	Methydium	39 22 N	26 11 E	9	Mocissus, <i>El Hajar</i>	39 15 N	6 34 W	19
Mensulus, <i>ad, Mon-</i>	40 2 N	15 52 E	5	Methydium	39 22 N	26 11 E	9	Mocissus, <i>El Hajar</i>	39 15 N	6 34 W	19
<i>talcino</i>	40 2 N	15 52 E	5	Methydium	39 22 N	26 11 E	9	Mocissus, <i>El Hajar</i>	39 15 N	6 34 W	19
Mentesæ Oretana,	40 2 N	15 52 E	5	Methydium	39 22 N	26 11 E	9	Mocissus, <i>El Hajar</i>	39 15 N	6 34 W	19
<i>Cotillas</i>	40 2 N	15 52 E	5	Methydium	39 22 N	26 11 E	9	Mocissus, <i>El Hajar</i>	39 15 N	6 34 W	19
Mentorides, <i>vel</i>	40 2 N	15 52 E	5	Methydium	39 22 N	26 11 E	9	Mocissus, <i>El Hajar</i>	39 15 N	6 34 W	19
<i>Celadus læ., Pre-</i>	40 2 N	15 52 E	5	Methydium	39 22 N	26 11 E	9	Mocissus, <i>El Hajar</i>	39 15 N	6 34 W	19
<i>muda, &amp;c.</i>	40 2 N	15 52 E	5	Methydium	39 22 N	26 11 E	9	Mocissus, <i>El Hajar</i>	39 15 N	6 34 W	19
Menuthias I.	40 2 N	15 52 E	5	Methydium	39 22 N	26 11 E	9	Mocissus, <i>El Hajar</i>	39 15 N	6 34 W	19
Mephaath	40 2 N	15 52 E	5	Methydium	39 22 N	26 11 E	9	Mocissus, <i>El Hajar</i>	39 15 N	6 34 W	19
*Merti	40 2 N	15 52 E	5	Methydium	39 22 N	26 11 E	9	Mocissus, <i>El Hajar</i>	39 15 N	6 34 W	19
Mergabum, <i>Atlas</i>	40 2 N	15 52 E	5	Methydium	39 22 N	26 11 E	9	Mocissus, <i>El Hajar</i>	39 15 N	6 34 W	19
<i>de Meca</i>	40 2 N	15 52 E	5	Methydium	39 22 N	26 11 E	9	Mocissus, <i>El Hajar</i>	39 15 N	6 34 W	19
Merinum, <i>S. M.</i>	40 2 N	15 52 E	5	Methydium	39 22 N	26 11 E	9	Mocissus, <i>El Hajar</i>	39 15 N	6 34 W	19
<i>Merino</i>	40 2 N	15 52 E	5	Methydium	39 22 N	26 11 E	9	Mocissus, <i>El Hajar</i>	39 15 N	6 34 W	19
Meroc	40 2 N	15 52 E	5	Methydium	39 22 N	26 11 E	9	Mocissus, <i>El Hajar</i>	39 15 N	6 34 W	19
Meroc I.	40 2 N	15 52 E	5	Methydium	39 22 N	26 11 E	9	Mocissus, <i>El Hajar</i>	39 15 N	6 34 W	19
Merom, <i>vel Sama-</i>	40 2 N	15 52 E	5	Methydium	39 22 N	26 11 E	9	Mocissus, <i>El Hajar</i>	39 15 N	6 34 W	19
<i>chonites Lacus,</i>	40 2 N	15 52 E	5	Methydium	39 22 N	26 11 E	9	Mocissus, <i>El Hajar</i>	39 15 N	6 34 W	19
<i>Bahr el Huleh</i>	40 2 N	15 52 E	5	Methydium	39 22 N	26 11 E	9	Mocissus, <i>El Hajar</i>	39 15 N	6 34 W	19
*Merts, <i>Suthrland</i>	40 2 N	15 52 E	5	Methydium	39 22 N	26 11 E	9	Mocissus, <i>El Hajar</i>	39 15 N	6 34 W	19
Merula Fl., <i>Arosua</i>	40 2 N	15 52 E	5	Methydium	39 22 N	26 11 E	9	Mocissus, <i>El Hajar</i>	39 15 N	6 34 W	19
*Mesabatæ	40 2 N	15 52 E	5	Methydium	39 22 N	26 11 E	9	Mocissus, <i>El Hajar</i>	39 15 N	6 34 W	19
Mesambria, <i>Makri</i>	40 2 N	15 52 E	5	Methydium	39 22 N	26 11 E	9	Mocissus, <i>El Hajar</i>	39 15 N	6 34 W	19
Mesambria Cherso-	40 2 N	15 52 E	5	Methydium	39 22 N	26 11 E	9	Mocissus, <i>El Hajar</i>	39 15 N	6 34 W	19
<i>nesus, Busheer</i>	40 2 N	15 52 E	5	Methydium							

Place.	Lat.	Long.	No. of Map.	Place.	Lat.	Long.	No. of Map.	Place.	Lat.	Long.	No. of Map.
*Mirimene	39 15 N	35 0 E	19	Myra, Karitas	39 40 N	22 45 E	8	Naulochus, Ereklis	42 4 N	27 53 E	10
*Mirinal, N. Piarady	0 50 N	2 0 E	13	Myrcinus	40 52 N	21 50 E	10	Arcu			
Mirtinorum Castru- lum, Cassel	50 52 N	2 41 E	13	Myrthina, Lemnos	39 59 N	25 2 E	9	Naumachorum, v.			
Morcon, Alparca	39 15 N	8 30 W	16	Myt. na, Lemnos	38 46 N	26 57 E	19	Assaborum Pr.	26 20 N	57 15 E	23
Morcon, S. Sebastian	43 16 N	1 56 W	16	Myria, v. Myria L.				Has Musendom			
*Murdand	38 20 N	45 30 E	24	Myrket of Keroun, 4c.	29 30 N	31 0 E	18	*Naumea, Tyrol	46 30 N	10 40 E	15
Mona	48 18 N	5 34 E	16	Myronis Pr., Neko- war Is.	20 45 N	37 15 E	21	Naupactus, Epactos, or Lepanto	38 23 N	21 50 E	8
Mona Fl., Meuse	51 49 N	5 0 E	13	Myrtilla, Mertola	37 43 N	7 30 W	16	Nauplia, Nauplia	37 33 N	22 48 E	7
Monse Pons, Maas- tricht	50 53 N	5 38 E	13	Myrtium Mare	37 0 N	23 30 E	7	Nauportus, Ob.	46 0 N	14 27 E	15
Monserus Fl.	31 30 N	48 0 E	24	Myrtuntum M.	38 53 N	20 56 E	8	Layback	46 0 N	14 27 E	15
Moncha P., Keahin	15 25 N	51 50 E	23	Myrtuntum, vel Myrtinus	37 59 N	21 22 E	7	Naustathmus	41 35 N	36 8 E	17
Monchici Ms.	41 20 N	42 45 E	22	*Myria	39 40 N	28 0 E	19	Naustathmus Pr., Has el Hotel	32 58 N	22 7 E	19
*Monchica	41 0 N	43 0 E	22	*Myria, Monastiraci	38 31 N	16 34 E	5	Naustathmus P.	36 58 N	15 11 E	5
Monchius Fl., Morara	43 36 N	21 0 E	10	Mytilene, Mytilena	39 7 N	26 32 E	9	Nautaca	39 7 N	65 28 E	24
Monconium	43 59 N	0 48 W	13	Myus	37 38 N	27 40 E	19	Nautale, Birona	38 44 N	16 12 E	3
Monella Fl., Moselle	50 12 N	7 20 E	13					Navalli, Acrezano	44 24 N	8 39 E	3
Monomagus, Steing	49 30 N	5 14 E	15					Navillibus, vel Na- vius Fl., Navia	43 35 N	6 45 W	16
Monophe	32 30 N	13 30 E	17					Navoce, Schwab- sachsen	48 8 N	10 46 E	15
Monyllon	11 30 N	48 30 E	1					Naxos I., Naxia	37 0 N	25 30 E	9
*Monyasci	40 50 N	38 30 E	19					Naxos, Naxia	37 5 N	25 24 E	9
*Mortene	39 46 N	46 45 E	22					Naxuana, Nakhkha- ran	39 9 N	45 25 E	22
Motilla, Modolin	44 50 N	14 0 E	3					Naxus, C. Schizzo	37 46 N	15 16 E	5
Motya, Cerdinisi	37 52 N	12 29 E	5					Naxos	36 45 N	45 45 E	24
Myca, Modica	36 53 N	14 46 E	5					Naxareth, En Nasirah	32 43 N	35 19 E	20
*Myzene	38 57 N	41 55 E	22					Naxarini	35 20 N	36 10 E	21
*Muechthusi	32 20 N	9 0 E	17					Naxaricus, Firan- sheh	38 9 N	34 18 E	19
Mucra, Moreme	41 22 N	14 29 E	4					Naxos I., Ago Strati	39 30 N	25 0 E	9
Munda, Monda	36 45 N	4 50 W	18					Naxosus Fl., Neto	39 13 N	17 0 E	5
Munda Fl., Mondago	40 5 N	8 50 W	17					Naxosus, v. Sicheu,	32 18 N	35 19 E	20
Munchiata, Maan	30 30 N	36 14 E	23					Naxosus	33 23 N	43 44 E	22
Municipium	44 33 N	21 10 E	14					Naxosus, vel Par- thenope, Napoli.	40 52 N	14 17 E	4
Municipia Trajani, Aachenburgh	50 1 N	9 10 E	14					Naxosus	40 1 N	23 31 E	9
Musitum, Munster	52 1 N	7 22 E	14					Naxosus, Cavala	40 56 N	24 25 E	10
Munychia	37 56 N	23 38 E	7					Naxosus, Nabal	36 28 N	10 44 E	17
Muræla, Muregg	46 45 N	15 51 E	16					Naxosus, Soala Nora	37 50 N	27 19 E	19
Muranum	39 50 N	16 9 E	4					Naxopolitanus S., G. of Hammamet	36 0 N	11 0 E	17
Muranum, sub Cas- tro Pillari	30 47 N	16 13 E	5					Naxos I., Cavado	41 29 N	8 40 W	16
Murgantia, Basilice	41 27 N	14 51 E	4					Nebo M.	31 46 N	85 41 E	20
Murgantulum	37 28 N	18 4 E	5					Nebrissa, Lebrija	36 56 N	5 59 W	16
Murgia	36 44 N	2 53 W	16					Nebrudes Ms., Ma- donia	37 44 N	13 50 E	5
Murliumum, Cas- marthen	51 52 N	4 19 W	11					Neccia	36 30 N	32 53 E	19
Muruis Fl., Muhr	47 7 N	14 0 E	15					Neda Fl., Buzi	37 24 N	21 45 E	7
Murna, Kaarg	45 34 N	18 40 E	15					Nedon	37 6 N	32 12 E	7
Muralla, Marzotto	47 28 N	17 23 E	15					Nedon, Koumi	38 37 N	24 6 E	9
Murus, La Volta	46 20 N	9 30 E	15					Nedon Fl.	37 5 N	22 10 E	7
Murus	39 15 N	3 18 W	16					Neetum, Noto Ani.	36 58 N	15 0 E	5
Murus Molis, Nidd Ninrud	33 45 N	43 55 E	22					Negra, vel Agra, vel Nagara Metropo- lis	19 45 N	44 5 E	23
Musa, Minus	18 27 N	43 20 E	23					Nehallenia Dea, W. Kapelle	51 34 N	3 35 E	13
Musa, vel Minusa, Ilel el Hadra	28 17 N	30 49 E	18					Neleia, Lekhonia	39 22 N	23 2 E	8
Musagara I.	35 55 N	23 26 E	9					Nemasum, Mazo	46 23 N	13 0 E	3
Musarna, Mohrab	29 18 N	66 0 E	24					Nemasus, Nimes	43 50 N	4 19 E	13
*Musarni	28 40 N	68 5 E	24					Nemea	37 48 N	22 44 E	7
Musciris	42 14 N	1 30 W	16					Nemea Fl.	37 55 N	22 46 E	7
*Musianis, Maultan	30 40 N	62 0 E	25					Nemesium	31 12 N	25 48 E	17
Musiumum, Nitraton	50 50 N	4 31 W	11					Nemesium	31 41 N	24 48 E	17
Musla Fl., Herynahat	30 15 N	48 20 E	22					Nemetacum, postea Atrebrates, Arras	50 16 N	2 48 E	13
*Musulni	35 40 N	5 0 E	17					Nemetes, olim No- viomagus	49 20 N	8 27 E	13
Musul, Tunkah	30 15 N	9 20 E	17					*Nemetes, Lower Rhine	49 0 N	7 40 E	13
*Musulni	35 50 N	5 30 E	17					Nemetobriga	42 29 N	7 30 W	16
Mutunum, Ur. Kf- lein	47 50 N	16 30 E	15					Neo Casarea, Nixsar	40 36 N	37 13 E	19
Muthia, li Budare	26 50 N	31 81 E	16					Neoclaudiopolis, vel Andrapa	41 9 N	34 37 E	19
Muthul Fl., Muthis	36 15 N	8 0 E	17					Neomagus	49 21 N	3 0 E	13
Mutilum, Hadigamo	44 0 N	11 41 E	4					Neopana	26 47 N	57 7 E	24
Mutina, Moirna	44 38 N	10 55 E	4					Nepete, Nepi	42 13 N	12 18 E	14
Mutusca, v. Trebulu, M. Jaona	42 14 N	12 51 E	3					*Nepite, Neftah	33 10 N	8 18 E	17
Muziris	16 0 N	78 12 E	25					Nera Come, Yenbo Harbour	23 45 N	37 30 E	23
Mycale M.	37 40 N	27 8 E	7					Neræ Aquæ, Neris	46 21 N	2 38 E	13
Mycesus	37 43 N	22 46 E	7					Neretum, Nardo	40 9 N	18 6 E	5
*Myconi	32 10 N	0 30 W	17					Nericus, S. Zuana	38 49 N	20 40 E	8
Mychos P., Zaitza	38 16 N	22 47 E	8					*Nerigon	62 0 N	8 0 E	1
Myconus I., Myconi	37 30 N	25 25 E	9					Neris, Luk.	37 26 N	22 42 E	7
Myconus, Myconi	37 29 N	25 22 E	9					Neritus M.	36 24 N	20 39 E	8
Myenus M.	38 30 N	21 55 E	8					Nerium Prom., vel Artabrum, C. Fi- nisterre	42 52 N	9 14 W	16
*Mygdones	40 3 N	28 0 E	19					Nerossus, v. Nora, Kara Nisar	38 16 N	35 7 E	19
*Mygdonia	40 50 N	23 10 E	10					Neroniana, Cadigoro	44 53 N	12 4 E	3
*Mygdonia	37 0 N	41 0 E	22								
Mygdonius Fl.	36 45 N	40 40 E	22								
Myle, Melazzo	38 14 N	16 14 E	5								
Myle	36 12 N	33 45 E	18								
Mylantia Pr., Cla- lavatu	36 8 N	27 43 E	9								
Mylassa, Melaso	37 19 N	27 50 E	19								
Myndus	37 5 N	27 20 E	19								
Myonia	38 34 N	22 22 E	8								
Myonnesus I.	38 57 N	23 8 E	8								
Myonnesus	38 4 N	26 85 E	19								
Myos Hormos	27 9 N	33 43 E	18								
Myra	36 15 N	30 2 E	19								

Place.	Lat.	Long.	No. of Map.	Place.	Lat.	Long.	No. of Map.	Place.	Lat.	Long.	No. of Map.
ronis Forum, vel Luteva, <i>Lodice</i> . . . . .	43 43 N	3 18 E	13	Nisyros I., <i>Nisiro</i> . . . . .	36 35 N	27 18 E	9	Nursium, <i>Volcker-nisen</i> . . . . .	51 26 N	9 0 E	14
ertercanes, <i>Saxony</i> . . . . .	51 35 N	11 39 E	14	Nisyros, <i>Po. Castro</i> . . . . .	35 45 N	27 14 E	9	Nuba Palus . . . . .	13 40 N	20 0 E	1
rtobriga . . . . .	38 17 N	6 30 W	16	Nitidne . . . . .	30 57 N	30 38 E	18	*Nubae . . . . .	12 0 N	42 0 E	1
rtobriga . . . . .	41 33 N	1 18 W	16	*Nitribriges, <i>Lot et Garonne</i> . . . . .	44 20 N	0 30 E	13	*Nubae . . . . .	15 0 N	14 0 E	1
rumum, <i>La Bondona</i> . . . . .	39 55 N	16 6 E	5	Nitra . . . . .	16 5 N	73 50 E	25	Nuceria, <i>Luzzara</i> . . . . .	44 59 N	10 45 E	3
ervii . . . . .	50 30 N	4 0 E	13	Nitriarib, <i>Natron Ls.</i> . . . . .	30 23 N	30 20 E	18	Nuceria, <i>Nocera</i> . . . . .	43 7 N	12 46 E	4
sactium, <i>C. Nuovo</i> . . . . .	44 59 N	14 3 E	3	Nitria . . . . .	30 19 N	30 19 E	18	Nuceria (Alfaterna), <i>Nocera</i> . . . . .	40 46 N	14 42 E	4
scie, vel <i>Asca</i> . . . . .	18 25 N	43 3 E	23	Nitria M. . . . .	30 10 N	30 20 E	18	Nuceria Fl., <i>Noguera</i> . . . . .	42 5 N	0 40 E	16
Asyr . . . . .	39 12 N	25 50 E	9	*Nitriotis . . . . .	30 20 N	30 20 E	18	Nuceriola, <i>Ricerola</i> . . . . .	41 8 N	14 45 E	4
siopie I. . . . .	39 12 N	25 50 E	9	Nivaria, v. <i>Convallaria I.</i> . . . . .	28 0 N	17 0 W	1	*Nuthones, <i>Neumark</i> . . . . .	53 5 N	15 0 E	14
sis I., <i>Nisida</i> . . . . .	40 48 N	14 11 E	4	Noe, <i>Noara</i> . . . . .	37 58 N	15 10 E	5	Numana, <i>Humana</i> . . . . .	43 31 N	13 37 E	7
sson . . . . .	39 40 N	22 32 E	8	Nobe . . . . .	31 53 N	34 52 E	20	Numantia . . . . .	41 46 N	2 26 W	16
ssonis Palus, <i>Nezero</i> . . . . .	39 40 N	22 30 E	8	Noega . . . . .	43 34 N	5 40 W	16	Numicus Fl., <i>Torto</i> . . . . .	41 37 N	12 32 E	4
stane . . . . .	37 36 N	22 27 E	7	Nola . . . . .	40 57 N	14 32 E	4	*Numidia . . . . .	34 40 N	6 0 E	17
stus, v. <i>Mestus Fl., Mesto</i> . . . . .	41 10 N	24 20 E	10	Nomentum, <i>Lamentana</i> . . . . .	42 2 N	12 36 E	4	Numidicus S., <i>Boujeyah</i> . . . . .	36 50 N	5 20 E	17
stus, <i>Fl. Asso</i> . . . . .	38 23 N	20 38 E	8	Nomii M. . . . .	37 23 N	21 55 E	7	Numistro, <i>Muro</i> . . . . .	40 44 N	15 27 E	4
stindava . . . . .	44 41 N	26 18 E	10	Nomisterium, <i>Saatz</i> . . . . .	50 17 N	13 36 E	14	Nura . . . . .	40 12 N	64 40 E	24
stus, <i>M.</i> . . . . .	38 18 N	20 44 E	8	Nommana, <i>Girishk</i> . . . . .	25 37 N	58 32 E	24	Nura Fl., <i>Nura</i> . . . . .	44 55 N	9 40 E	3
ve, <i>Noava</i> . . . . .	32 57 N	35 59 E	17	Nonacris, <i>Solo</i> . . . . .	38 0 N	22 16 E	7	Nursia, <i>Norcina</i> . . . . .	42 47 N	13 4 E	4
virginitaba, <i>Zliten</i> . . . . .	32 27 N	14 32 E	20	Nonacris . . . . .	37 43 N	22 3 E	7	Nydosora, <i>Nagpoor</i> . . . . .	21 10 N	79 22 E	25
virinum autem Noviodunum, <i>Nevers</i> . . . . .	47 0 N	3 10 E	13	Nonum, ad . . . . .	45 32 N	12 20 E	3	Nymbœum . . . . .	36 26 N	23 9 E	7
zib, <i>Beit Nuzibia</i> . . . . .	31 38 N	35 1 E	20	Nonum, ad <i>Annone</i> . . . . .	44 57 N	8 19 E	3	Nymphœum . . . . .	40 33 N	19 34 E	10
ia Fl. . . . .	11 40 N	14 0 W	7	Nora, v. <i>Neroasus Kara-hisar</i> . . . . .	38 16 N	35 7 E	19	Nymphœum . . . . .	41 45 N	19 35 E	10
iaccaba . . . . .	35 56 N	36 27 E	21	Norba . . . . .	41 37 N	12 58 E	4	Nymphœum, <i>Nimf</i> . . . . .	38 25 N	27 33 E	10
icæa, <i>Molo</i> . . . . .	38 48 N	22 35 E	8	Norba, <i>Consersano</i> . . . . .	40 55 N	17 9 E	5	Nymphœum . . . . .	36 4 N	35 59 E	21
icæa, <i>Nice</i> . . . . .	43 41 N	7 20 E	13	Norba, <i>Cæsarea, Acantora</i> . . . . .	39 44 N	6 39 W	16	Nymphœum Fl., <i>Ninfa</i> . . . . .	41 35 N	12 55 E	4
icæa, <i>Isnik</i> . . . . .	40 24 N	29 46 E	19	Noreia . . . . .	46 20 N	13 4 E	3	Nymphas, <i>Khirades</i> . . . . .	37 18 N	22 4 E	7
icæa . . . . .	33 0 N	73 20 E	25	Noreia, <i>Neumarkt</i> . . . . .	47 2 N	14 18 E	15	Nysa . . . . .	37 8 N	25 34 E	9
icæa . . . . .	36 54 N	25 40 E	9	*Noreia, <i>Lower Austria</i> . . . . .	47 45 N	14 45 E	15	Nysa . . . . .	37 56 N	23 15 E	19
icæa . . . . .	41 32 N	26 30 E	10	*Noricum, <i>Salzburg and Styria</i> . . . . .	47 10 N	14 0 E	15	Nysa, vel <i>Nagara, Nughz</i> . . . . .	33 28 N	70 45 E	25
icæa . . . . .	35 58 N	39 3 E	21	Notium . . . . .	37 59 N	27 16 E	9	O.			
icæa . . . . .	48 30 N	9 0 E	14	Notium Fr., <i>Mizen</i> . . . . .	51 25 N	9 50 W	12	*Oaditæ, v. <i>Aditæ, Oaracta I., Kishm</i> . . . . .	29 40 N	43 45 E	23
icæa . . . . .	40 56 N	21 18 E	3	Notium Fr., <i>Mizen</i> . . . . .	11 0 N	103 0 E	25	Oaracta I., <i>Kishm</i> . . . . .	26 45 N	56 0 E	24
icæa Fl., <i>Lenza</i> . . . . .	44 40 N	10 26 E	3	Notium Fr., <i>Mizen</i> . . . . .	51 25 N	9 50 W	12	Oasis Major, <i>Uah el Khazeh</i> . . . . .	26 0 N	27 35 E	18
icæa, <i>Menouf</i> . . . . .	31 2 N	29 41 E	18	Notium Fr., <i>Mizen</i> . . . . .	11 55 N	51 25 E	23	Oasis Minor . . . . .	27 30 N	29 30 E	18
icæa . . . . .	30 27 N	31 0 E	18	Notium Fr., <i>Mizen</i> . . . . .	44 30 N	22 1 E	10	Oaxes Fl., <i>Mylo</i> . . . . .	35 22 N	24 40 E	9
icæa . . . . .	40 45 N	30 2 E	19	Notium Fr., <i>Mizen</i> . . . . .	43 40 N	25 35 E	10	Obeidia, v. <i>Thubida Obilum</i> . . . . .	36 10 N	40 59 E	22
icæa . . . . .	41 5 N	24 40 E	10	Notium Fr., <i>Mizen</i> . . . . .	42 58 N	13 37 E	4	Obeidia, v. <i>Thubida Obilum</i> . . . . .	45 40 N	6 25 E	13
icæa . . . . .	39 0 N	20 43 E	8	Notium Fr., <i>Mizen</i> . . . . .	55 0 N	4 30 W	12	Obeia Fl., <i>Avoca</i> . . . . .	52 45 N	6 8 W	12
icæa . . . . .	31 11 N	29 59 E	18	Notium Fr., <i>Mizen</i> . . . . .	54 50 N	5 0 W	12	Obraea . . . . .	29 29 N	41 29 E	23
icæa . . . . .	31 49 N	35 0 E	18	Notium Fr., <i>Mizen</i> . . . . .	45 28 N	8 30 E	3	Obraea Fl. . . . .	50 30 N	7 0 E	13
icæa . . . . .	37 1 N	36 5 E	19	Notium Fr., <i>Mizen</i> . . . . .	41 2 N	14 28 E	4	Obraea Fl. . . . .	37 51 N	4 10 W	16
icæa . . . . .	39 26 N	38 31 E	19	Notium Fr., <i>Mizen</i> . . . . .	41 12 N	14 12 E	4	Oceale . . . . .	38 23 N	23 4 E	8
icæa . . . . .	31 51 N	35 0 E	20	Notium Fr., <i>Mizen</i> . . . . .	43 18 N	17 24 E	15	Ocearaba, <i>Okarabe</i> . . . . .	35 1 N	37 12 E	21
icæa . . . . .	43 9 N	25 32 E	10	Notium Fr., <i>Mizen</i> . . . . .	41 25 N	0 43 E	16	Oceanus Cantabricus, <i>Bay of Biscay</i> . . . . .	44 0 N	4 0 W	16
icæa . . . . .	43 21 N	25 31 E	10	Notium Fr., <i>Mizen</i> . . . . .	36 0 N	5 58 E	17	*Oceanus Germanicus . . . . .	55 0 N	5 0 E	1
icæa . . . . .	43 45 N	24 50 E	10	Notium Fr., <i>Mizen</i> . . . . .	44 0 N	0 0 E	13	Oceanus, vel <i>Mare Atlanticum, vel Magnus</i> . . . . .	50 0 N	20 0 W	1
icæa . . . . .	38 34 N	15 59 E	5	Notium Fr., <i>Mizen</i> . . . . .	51 13 N	6 40 E	13	Oceanus Septentrionalis . . . . .	68 0 N	5 0 E	1
icæa . . . . .	51 39 N	3 49 W	11	Notium Fr., <i>Mizen</i> . . . . .	45 56 N	15 28 E	15	Ocellus, vel <i>Acila</i> . . . . .	12 48 N	43 40 E	23
icæa . . . . .	51 38 N	3 50 W	11	Notium Fr., <i>Mizen</i> . . . . .	49 20 N	3 23 E	13	Ocellum Durii, <i>Fermoselle</i> . . . . .	41 28 N	6 20 W	16
icæa . . . . .	41 14 N	46 20 E	22	Notium Fr., <i>Mizen</i> . . . . .	48 20 N	5 41 E	13	Ocellum Fr., <i>Spurn Pt.</i> . . . . .	53 36 N	0 7 W	11
icæa . . . . .	11 0 N	79 50 E	25	Notium Fr., <i>Mizen</i> . . . . .	45 14 N	28 25 E	10	Ocellum, <i>Uzeau</i> . . . . .	44 58 N	6 53 E	3
icæa . . . . .	30 40 N	16 0 E	17	Notium Fr., <i>Mizen</i> . . . . .	48 20 N	5 41 E	13	Ochus Fl. . . . .	35 0 N	61 15 E	24
icæa . . . . .	13 0 N	5 0 W	1	Notium Fr., <i>Mizen</i> . . . . .	45 14 N	28 25 E	10	Ochus M. . . . .	27 10 N	53 15 E	21
icæa . . . . .	17 30 N	0 30 W	1	Notium Fr., <i>Mizen</i> . . . . .	44 58 N	0 53 W	13	Ocricula, <i>Otricoli</i> . . . . .	42 24 N	12 3 E	4
icæa . . . . .	13 0 N	5 0 W	1	Notium Fr., <i>Mizen</i> . . . . .	45 28 N	8 30 E	3	Ocrinum, v. <i>Damnonium Pr.</i> . . . . .	49 57 N	5 10 W	11
icæa . . . . .	32 30 N	63 50 E	24	Notium Fr., <i>Mizen</i> . . . . .	47 0 N	3 10 E	13	Octavum, ad <i>Rivoli</i> . . . . .	45 4 N	7 29 E	3
icæa . . . . .	27 0 N	32 0 E	18	Notium Fr., <i>Mizen</i> . . . . .	49 35 N	3 0 E	13	Octavum, ad . . . . .	44 0 N	21 10 E	10
icæa . . . . .	36 20 N	43 14 E	22	Notium Fr., <i>Mizen</i> . . . . .	44 58 N	0 53 W	13	Octo Cuscum . . . . .	37 44 N	37 14 E	21
icæa . . . . .	45 23 N	13 40 E	3	Notium Fr., <i>Mizen</i> . . . . .	51 20 N	0 4 E	11	Ocodurus . . . . .	46 5 N	7 9 E	13
icæa . . . . .	34 0 N	68 40 E	24	Notium Fr., <i>Mizen</i> . . . . .	49 35 N	3 0 E	13	Ocotogesa, <i>Mequinenza</i> . . . . .	41 26 N	0 20 E	16
icæa . . . . .	38 58 N	42 18 E	22	Notium Fr., <i>Mizen</i> . . . . .	49 8 N	0 11 E	13	Octopitarum Pr., <i>St. David's Hd.</i> . . . . .	51 50 N	5 24 W	11
icæa . . . . .	38 37 N	40 40 E	22	Notium Fr., <i>Mizen</i> . . . . .	49 20 N	8 27 E	13	Oculus Marinus, <i>Smishah</i> . . . . .	35 35 N	4 37 E	17
icæa . . . . .	34 1 N	49 45 E	24	Notium Fr., <i>Mizen</i> . . . . .	51 52 N	5 48 E	14	Ocurara (?), vel <i>Carinthia, Kara</i> . . . . .	34 13 N	36 51 E	21
icæa . . . . .	27 22 N	57 1 E	24	Notium Fr., <i>Mizen</i> . . . . .	55 24 N	4 0 W	12	Odessus . . . . .	46 50 N	30 50 E	1
icæa . . . . .	38 9 N	23 18 E	7	Notium Fr., <i>Mizen</i> . . . . .	42 45 N	13 58 E	4	Odessus, v. <i>Odessus polis, Varna</i> . . . . .	43 14 N	27 56 E	10
icæa . . . . .	37 58 N	23 23 E	7	Notium Fr., <i>Mizen</i> . . . . .	42 2 N	11 50 E	4	Odrmana, v. <i>Asamana</i> . . . . .	33 39 N	36 34 E	21
icæa . . . . .	37 5 J N	58 27 E	24	Notium Fr., <i>Mizen</i> . . . . .	44 43 N	10 7 E	3	*Odomanti . . . . .	41 15 N	24 0 E	10
icæa . . . . .	38 0 N	58 30 E	24	Notium Fr., <i>Mizen</i> . . . . .	42 15 N	12 44 E	4	*Odryse . . . . .	41 45 N	26 10 E	10
icæa . . . . .	30 58 N	53 15 E	24	Notium Fr., <i>Mizen</i> . . . . .	44 43 N	10 7 E	3	Odysses . . . . .	36 40 N	15 6 E	5
icæa . . . . .	30 58 N	51 26 E	24	Notium Fr., <i>Mizen</i> . . . . .	42 15 N	12 44 E	4	Od, <i>Po. Khora</i> . . . . .	37 44 N	23 28 E	7
icæa . . . . .	37 1 N	41 5 E	22	Notium Fr., <i>Mizen</i> . . . . .	42 15 N	12 44 E	4	Od, <i>Scauro</i> . . . . .	36 28 N	25 24 E	9
icæa . . . . .	37 1 N	41 5 E	22	Notium Fr., <i>Mizen</i> . . . . .	42 15 N	12 44 E	4	Od, <i>Eoa, vel Eca, Tripoli</i> . . . . .	38 1 N	23 40 E	7

Place.	Lat.	Long.	No. of Map.	Place.	Lat.	Long.	No. of Map.	Place.	Lat.	Long.
Geanthe, Galaxidi	38 22 N	22 23 E	8	Omphalum	35 14 N	25 14 E	9	*Orobli, Lombardy	45 50 N	9 30 E
Geano, Jero	43 16 N	1 55 W	16	On, vel Heliopola, Mulariah	30 9 N	31 24 E	18	Oronaulum, Arlon	49 40 N	5 54 E
Gean, (Ea, vel Eoa, Tripoli)	32 50 N	13 10 E	17	Onel M.	38 2 N	23 3 E	7	Oronauo, v. Ilorrea	43 55 N	21 10 E
Gean, Kasia	32 53 N	6 52 W	7	Onceium	37 42 N	21 53 E	7	Orontes, vel Thapsacus, q. et Axiu-Fl., prius Typhon, Nühr el Aiy.	36 20 N	35 40 E
Gechalia	39 37 N	21 47 E	8	Onchesinus, Sa. Quaranta	39 53 N	20 2 E	8	Orontis Fons	34 20 N	36 7 E
Gechalia	38 55 N	21 46 E	8	Onchestus	38 22 N	23 10 E	8	Oropus, Orapo	38 17 N	23 46 E
Gedanea, v. Dyarlanes Fl., Burram-pooter	39 30 N	87 0 E	25	Onesius M.	37 52 N	22 54 E	15	Oropus Novus, Orupo Bay	38 18 N	23 47 E
Geneo	38 25 N	21 57 E	8	Onemus	43 26 N	16 38 E	17	Orusa, vel Alinza	36 27 N	46 14 E
Geneum	41 39 N	20 1 E	10	Onigmatus Pr., Cerri	36 28 N	22 56 E	16	Oroana	34 35 N	98 32 E
Geniades	38 25 N	21 13 E	8	Onisia I., Cophonisi	54 52 N	26 9 E	9	Orra, vel Uris	38 8 N	16 10 E
Genoanda, Katra	36 59 N	29 40 E	19	Onne	29 1 N	54 54 E	18	Orrea, Bertha	56 27 N	3 28 W
Genoe	38 7 N	23 32 E	7	Onoba, Huetra	37 19 N	6 46 W	16	*Orreia	36 30 N	71 0 E
Genoe	38 9 N	23 57 E	7	On balus, vel Taurominius Fl., Alcastara	37 49 N	15 5 E	5	Ortaacea Fl.	30 20 N	48 30 E
Genoe	38 3 N	23 21 E	7	Onchonus FL.	30 20 N	22 10 E	8	Orthaga	35 55 N	41 38 E
Genoe	37 37 N	23 37 E	7	Onoplia, Banoub	31 12 N	31 22 E	18	Orthe	39 45 N	22 20 E
Genoe, v. Ufrosnas Fl., Afrin	41 10 N	37 19 E	19	Opbeltes Pr.	38 10 N	24 21 E	9	Orthiana	34 54 N	62 12 E
Genoparas, v. Ufrosnas Fl., Afrin	36 40 N	36 50 E	21	Ophiodes FL.	21 0 N	17 0 W	1	Orthopolis	41 29 N	22 39 E
Gnotridis Is.	40 7 N	15 4 E	5	Ophiodes, v. Topazos, v. Agathonis I., Emerald	23 50 N	35 46 E	18	Orthura	10 45 N	78 50 E
Genunia	35 37 N	54 56 E	24	*Ophiomenes	38 40 N	22 0 E	8	Ortona	42 20 N	14 28 E
Genus FL.	37 8 N	22 30 E	7	Ophiusa	37 35 N	22 24 E	7	Ortopula, Carlopago	44 30 N	15 5 E
Genus	37 7 N	22 27 E	7	Ophiusa I., Formentera	46 30 N	30 0 E	10	Ortopana, Kandakar	31 45 N	65 30 E
Genusae Is.	36 45 N	21 45 E	7	Ophiusa L., Rabi	39 50 N	1 30 E	16	Oru'a, vel Oriza, Sokhne	34 34 N	36 4 E
Genusae Is., Spal-madores	38 32 N	26 15 E	9	Ophiusa L., Colubretia I., Columbrates	40 30 N	27 30 E	19	Orubium Prom., C. Silleiro	42 4 N	8 51 W
Geoe FL.	38 15 N	23 0 E	8	Ophra	39 57 N	0 30 E	16	Orudiazza	42 18 N	26 41 E
Geocus, v. Oecius FL., Iaker	43 0 N	24 0 E	10	Ophrum, Oppido	31 57 N	35 18 E	20	*Orua	42 18 N	26 41 E
Geocus, Igiki	43 42 N	24 26 E	10	Opis, vel Antiochia	40 46 N	15 50 E	13	Oscana, Gundaca	42 4 N	0 19 W
Geayne	40 48 N	24 18 E	10	Opitergium, Odesao	34 4 N	44 18 E	22	Pass d'Ossola	42 47 N	66 42 E
Gea Mons	38 46 N	22 10 E	8	Opizans	45 48 N	12 34 E	8	Ocecia, Duomo	46 5 N	8 16 E
Geasa	38 50 N	22 10 E	8	Opizans, T. D. Annunziata	41 59 N	25 40 E	10	Ocellia, Orinuela	38 8 N	1 6 W
Geayus, vel Tytus, Vitulo	56 43 N	22 23 E	7	Opone	40 47 N	14 30 E	4	Ocellus, Escus, vel Cus FL., Iaker	43 8 N	24 0 E
Geayus, Calypsus I.	38 57 N	17 6 E	5	Opotura, Ruttunpoor	9 30 N	50 40 E	23	*Osi, Siletia	50 55 N	17 55 E
Ogyris, v. Sarapis I., Massera	20 25 N	58 45 E	23	Oppidum Batavorum	22 23 N	82 30 E	25	Osianna	38 43 N	34 32 E
Olabus vel Alamus, Euce	33 54 N	42 32 E	22	Oppidum Novum	41 52 N	5 41 E	13	Osianna, Ceki	41 5 N	47 12 E
Olane	39 42 N	45 7 E	22	Opuntius B., Talanda	38 40 N	0 45 W	13	*Oslami, Finisterre	48 20 N	4 0 W
Oliba	47 0 N	32 5 E	1	Opus, Agrapidhokhoori	37 54 N	21 32 E	7	Osonca, Varsago	47 28 N	17 52 E
Oliba, Satalis	43 7 N	6 20 E	13	Opus	38 32 N	23 5 E	8	*Ospium, Orapo	46 13 N	18 0 E
Oliba	36 55 N	30 46 E	19	*Orbadari FL.	26 0 N	78 0 E	25	*Ostroene	36 30 N	59 0 E
Oliba, postea Nicomedia, Isnik-Mod	40 45 N	30 2 E	19	*Orbelia	41 55 N	22 45 E	10	Osu, Soko	40 46 N	23 27 E
Olibas FL.	37 55 N	22 20 E	7	Orbelus M., Egrisoa Ingh	42 5 N	22 30 E	10	Osu M., Kiasoo	39 47 N	22 42 E
Oleaschites S., Storak	37 0 N	7 0 E	17	Orcales Is., Orkney	41 18 N	23 40 E	10	*Osserates, Hungary	46 50 N	16 30 E
Olecinium, vel Vicinium, Dulcigno	41 53 N	19 12 E	15	Orcaeryx	58 50 N	3 0 W	12	Osset	37 28 N	5 52 W
Oleastrum, Cambria	41 5 N	1 3 E	16	Orchoe, vel Urehoa	31 0 N	45 31 E	22	Osonoba, Faro	37 0 N	7 50 W
Oleastrum, v. Barbari Pr., Vigna	35 27 N	5 6 W	17	*Orchoeni	31 10 N	45 0 E	22	Ostia, Ostia	41 45 N	12 16 E
Olenus, K. Akhaia	38 9 N	21 34 E	7	Orchomeneus	37 43 N	22 19 E	7	Ostiensis Via	41 48 N	12 23 E
Oliaros I.	37 0 N	25 4 E	3	Orchomenus, Skripus	38 30 N	22 58 E	8	Ostra, Corinaldo	43 39 N	13 1 E
Olicana, Ibley	35 59 N	1 56 W	11	Orchia, Alinden	41 44 N	0 41 W	16	Ostracine, v. Ostracina, Ras Straki	31 6 N	33 29 E
Olina	43 37 N	7 45 W	16	Orchistus	39 11 N	31 19 E	19	Ostundinum	41 30 N	26 47 E
Olina FL., Orne	48 43 N	0 10 W	13	Orchissus, v. Ardicus FL., Argiach	44 30 N	25 30 E	10	Othona	51 44 N	0 55 E
Olintha I., Solta	43 23 N	16 20 E	15	*Ordovices, North Wales	52 40 N	3 10 W	11	Othrya M., Iralco Otris I.	39 0 N	22 49 E
Olintigi	37 3 N	6 32 W	16	Orebatis	30 15 N	49 47 E	24	*Ottadeli, Pt. of Northumberland	55 20 N	2 0 W
Olisipo, Lisbon	38 53 N	9 9 W	16	Oreophanta	25 15 N	86 30 E	25	*Ottadini, Roxburgh	55 30 N	2 15 W
Olisiponense, vel Magnum Prom., Cabo da Roca	38 45 N	9 32 W	16	Orestia, Drentna	40 35 N	21 25 E	10	Ottosson	36 0 N	101 30 E
Oliua	37 50 N	12 45 E	5	*Orestis	40 30 N	21 30 E	10	*Ottorocourts, Thibet	34 0 N	96 0 E
Oliuarum M.	31 47 N	35 16 E	20	Orestium, Bapsomati	37 23 N	22 12 E	7	Ouporum	44 1 N	16 2 E
Oliuia, Kassir	36 32 N	4 30 E	17	Oretana, Mentesa, Cotillas	38 28 N	2 40 W	16	Ovablab, Wels	48 6 N	14 3 E
Oliuua P.	43 41 N	7 21 E	3	*Oretani, New Castile, &c.	39 0 N	3 30 W	16	Oxama, vel Uxama, Osma	41 30 N	3 5 W
Olizon	39 8 N	23 15 E	8	Oretum	38 53 N	3 42 W	16	Oxau	35 16 N	24 53 E
Ollius FL., Oglio	45 12 N	10 17 E	3	Orens, vel Histiaea, v. Oreos	38 57 N	23 6 E	8	Oxio, vel Echina-des Is.	38 20 N	21 10 E
Ollius FL., Oglio	46 0 N	10 12 E	15	Organa I., Larrack	26 50 N	56 25 E	24	Oxiana	37 15 N	66 50 E
Olmias Pr.	38 5 N	22 57 E	7	Orgia, Organyo	42 14 N	1 17 E	16	*Oxiani	38 30 N	65 30 E
Olooson, Alasona	39 55 N	22 9 E	8	Orgus FL., Orca	45 24 N	7 30 E	3	Oxus FL., Amoo, or Jihus	40 0 N	61 45 E
Oloophyxus	40 20 N	24 10 E	10	Oricum	40 20 N	19 28 E	10	*Oxydrace	29 30 N	72 0 E
Olipa	38 26 N	22 13 E	8	Origiacum, Orchies	50 25 N	3 10 E	13	Oxyina, Lepenitze	39 52 N	21 31 E
Oltis FL., Lot	44 30 N	2 0 E	13	Orimarius, vel Sabatus FL., Saruto	39 11 N	16 12 E	5	Oxytrichus, Behenses	28 23 N	30 40 E
Olurus	37 20 N	21 44 E	7	Orine Chersonesus, Massaveith	15 85 N	39 28 E	23	Ozene, O gen	33 20 N	75 54 E
Olurus, Xylo	38 4 N	22 37 E	7	Orippo, Oran	37 19 N	5 47 W	16	Ozoa	31 4 N	51 20 E
Olus	35 12 N	25 41 E	9	Orluna FL., Pascoli	42 30 N	19 32 E	15	*Ozolis Lecri	38 23 N	22 20 E
Olympia	37 39 N	21 39 E	9	Oriza, vel Oruba, Sokhne	34 36 N	38 4 E	21			
Olympus, Deliktash	36 25 N	30 32 E	19	Ormlinus	39 26 N	22 59 E	8			
Olympus M.	40 7 N	22 20 E	10	Ornce	37 46 N	22 35 E	7			
Olympus M.	39 3 N	26 23 E	9	Orneon et Trulla Is.	13 40 N	48 30 E	23			
Olympus M., Tomandji Dagh	40 5 N	29 17 E	19	Orneon Pr., Dondra	6 5 N	80 45 E	25			
Olynthus, Agia Maria	40 16 N	23 22 E	10	Ornithopolis, vel Avium Oppidum	33 25 N	35 20 E	20			
Omana S., Koorya Moorya Bay	17 0 N	56 0 E	23	Oroanda	38 17 N	30 59 E	19			
*Omanite, in Oman	21 20 N	55 50 E	14	Orandia	38 48 N	23 16 E	8			
*Omanni, Poland	51 40 N	20 0 E	23							
Omanun	20 58 N	57 29 E	23							
Ombos, Koum Ombou	24 28 N	33 0 E	18							
Omitza	26 57 N	66 12 E	24							
Omphalum	40 7 N	20 23 E	8							

Place.	Lat.	Long.	No. of Map.	Place.	Lat.	Long.	No. of Map.	Place.	Lat.	Long.	No. of Map.
Padusa Fl., <i>Po di Primaro</i>	44 36 N	12 0 E	3	*Pannonia, <i>Hungary, &amp;c.</i>	46 30 N	17 0 E	15	Parthenope, v. Neapolis, <i>Napoli</i>	40 52 N	14 17 E	4
Pædicum	46 33 N	15 18 E	15	Pannonios, ad	45 10 N	22 23 E	10	*Parthia	34 0 N	57 0 E	24
Pæon	40 24 N	26 25 E	10	Panopeus, <i>Agios</i>	38 30 N	22 48 E	8	*Parthiopolis	41 5 N	23 14 E	10
*Pæonia	41 30 N	22 0 E	10	<i>Blastos</i>	26 32 N	31 47 E	18	*Parthiene	35 0 N	57 30 E	24
Pæonia	38 5 N	23 44 E	7	Paropollis, v. Chemnis, <i>Ekhmin</i>	37 42 N	24 5 E	7	*Parthini	41 15 N	20 0 E	10
*Pæsiel, <i>Asturias</i>	43 30 N	6 0 W	16	Panormus P.	38 7 N	13 22 E	5	Particum	40 42 N	19 50 E	15
Pæstarius S., <i>Go. di Salerno</i>	40 35 N	14 45 E	4	Panormus, <i>Palermo</i>	35 26 N	24 39 E	9	Parvum Littus	13 28 N	47 10 E	23
Pæstum, v. Posidonia, <i>Pesto</i>	40 25 N	15 0 E	5	Panormus P., <i>P. sina</i>	40 5 N	19 47 E	8	Passargada, near <i>Mooryaub</i>	30 22 N	53 20 E	24
*Pæti	40 45 N	26 50 E	10	<i>Palermo</i>	39 12 N	23 32 E	7	Passida	25 22 N	68 0 E	25
Pæge	38 5 N	23 12 E	7	Panormus P.	40 20 N	27 58 E	19	*Passalæ	29 40 N	80 30 E	25
Pægala	25 25 N	35 25 E	24	Panormus, <i>Panormo</i>	41 53 N	15 23 E	5	Passalon, <i>Sheikh Eredin</i>	26 44 N	31 36 E	18
Pægase, <i>Volo Cas. Pægasæus S., C. of Volo</i>	39 24 N	22 55 E	8	Pantichium, <i>Pantiki</i>	40 53 N	29 17 E	19	Passaron, <i>Dramitzi</i>	39 40 N	20 50 E	18
Pægasæus S., <i>C. of Volo</i>	39 15 N	23 0 E	8	Pantomatrium, <i>S. Maratti</i>	35 25 N	24 56 E	9	Passeris Aquæ, <i>B. di Serpa</i>	42 28 N	12 0 E	4
Pægras, <i>Bakras</i>	36 24 N	36 5 E	19	Pantypus, vel Pannassa, <i>Ieni Kieut</i>	43 7 N	27 40 E	10	Pastona	38 35 N	38 54 E	19
Pægras	3 46 N	101 12 E	25	Pantypus Fl., <i>Praevadi</i>	43 10 N	27 30 E	10	*Patalene	24 0 N	68 0 E	25
Pægras M.	34 45 N	53 0 E	24	Paos	37 51 N	22 1 E	7	Patammus Fl., <i>Spirnaltza</i>	41 12 N	19 40 E	10
Pægala	41 32 N	25 25 E	10	Papa, <i>Nagade</i>	25 56 N	32 45 E	18	Patansana, <i>Narnigas</i>	38 43 N	42 45 E	22
Pæge Byblus, v. Alcobile	33 56 N	35 36 E	21	Papera	20 50 N	70 50 E	25	Patara, <i>Patera</i>	36 15 N	29 21 E	19
Pæge Paphos	34 50 N	32 26 E	19	Paphara	36 26 N	37 40 E	21	Patavarium, <i>Padova</i>	45 24 N	11 47 E	3
Pæge Simudi Oppidum	9 48 N	80 20 E	25	*Paphragonia	41 20 N	34 0 E	19	Paternum, olim <i>Crimisa, Civo</i>	39 24 N	17 7 E	5
Pæge Tyrus, <i>Mashuk. Pælea Come</i>	33 18 N	35 15 E	7	Paphos, <i>Papho</i>	34 54 N	32 20 E	19	Patessus, v. <i>Ti iscus Fl., Theiss</i>	46 0 N	20 10 E	10
Pægeopharsalus	39 16 N	22 21 E	8	Pappua M.	36 55 N	7 20 E	17	Patmos I.	37 20 N	26 34 E	9
Pægerus, <i>Sinodî</i>	38 44 N	20 54 E	8	Pappyrina Fossæ, <i>Viareggio</i>	43 48 N	10 17 E	3	Patræ	41 11 N	20 51 E	10
Pæges'e, <i>Sptia</i>	40 8 N	19 44 E	8	Parabali	26 30 N	68 2 E	25	Patroeli I., <i>Gaidaronisi</i>	37 39 N	23 57 E	7
*Pælastina	31 40 N	35 0 E	18	Paracadi, vel Maracanda, <i>Samaracanda</i>	39 55 N	66 45 E	24	Patyceus, <i>Paola</i>	39 22 N	16 4 E	5
Palace	40 30 N	36 5 E	19	Parachoathras Ms.	33 0 N	47 0 E	24	Pausilypus, <i>Posilipo</i>	40 49 N	14 13 E	4
Palantia, <i>Valentia de D. Juan</i>	42 14 N	5 30 W	16	*Paradena	27 25 N	62 30 E	24	Pax Augusta, <i>Badajos</i>	38 54 N	6 46 W	16
Palatium, ad, <i>Ala</i>	45 48 N	10 59 E	3	Paradiæus v. Tripadicius	34 44 N	38 31 E	21	Pax Julia, <i>Beja</i>	38 5 N	7 40 W	16
Pale	38 13 N	20 25 E	8	*Parepithis	29 15 N	56 20 E	24	Paxus læ., <i>Paro</i>	39 10 N	20 10 E	8
Paleia, v. <i>Dyme</i>	38 9 N	21 28 E	7	*Paretæcne	32 0 N	52 30 E	24	Pedalim Fr., <i>Pila</i>	34 50 N	33 50 E	19
Palfuriana	41 14 N	1 30 E	16	Paragon S.	25 0 N	57 30 E	24	Pedæsus	39 31 N	26 22 E	9
Palica, <i>Palagonia</i>	37 15 N	14 40 E	5	Paralal I.	2 0 S	41 15 E	1	Pedæcia	38 37 N	22 39 E	8
Palindromos Pr., <i>C. Babelmandeb</i>	12 45 N	43 32 E	23	Paralia	12 30 N	80 15 E	25	*Pediculi, <i>Terra di Bari</i>	41 8 N	16 20 E	5
Palinurus Pr., <i>C. Patinuro</i>	39 59 N	15 15 E	5	Parapotamii	38 33 N	22 49 E	8	Pedona, <i>Bo. S. Dal-mazzo</i>	44 22 N	7 38 E	3
Palinza	32 37 N	47 45 E	24	Parassa	24 55 N	80 12 E	25	Pedum, <i>Gallicano</i>	41 52 N	12 51 E	4
Palio, <i>Pato</i>	41 2 N	16 38 E	5	Paratidæus	36 53 N	6 15 E	17	Peiras	38 7 N	21 36 E	7
Palirus	32 20 N	23 6 E	17	*Paravæi	40 20 N	20 40 E	8	Peirus Fl., <i>Kame-nitza</i>	38 7 N	21 40 E	7
*Pallæopus	30 43 N	46 42 E	22	Parbar	36 3 N	58 30 E	24	Pelso, vel <i>Pelso L., Neussiedlersee</i>	47 50 N	16 45 E	15
Pallantia, <i>Palencia</i>	42 2 N	4 27 W	16	Parca, <i>Koka</i>	47 32 N	19 34 E	15	*Pelagonia	41 15 N	22 0 E	10
Pallanum, <i>Paliano</i>	42 14 N	14 30 E	4	Pardosena	39 50 N	35 26 E	19	Pelagonia	41 0 N	21 20 E	10
Pallene	38 2 N	23 54 E	7	Pardua, <i>P. Malti</i>	42 42 N	18 3 E	15	*Pelagiotis	39 30 N	22 30 E	8
*Pallene, vel <i>Phegra</i>	40 0 N	23 30 E	9	Parembole	41 50 N	25 9 E	10	Pelendones	41 40 N	2 30 W	16
Palma, <i>Palma</i>	39 34 N	2 43 E	16	Parembole, <i>Demhid</i>	23 54 N	32 46 E	18	Pelendova	44 19 N	23 44 E	10
Palmam, ad	34 24 N	8 6 E	17	Parentium, <i>Parenzo</i>	45 13 N	13 38 E	8	*Pelignî, <i>Abruzzo Ultra</i>	42 0 N	13 50 E	4
Palmaria I., <i>Palmaria</i>	40 57 N	12 53 E	4	Parienta, <i>Varin</i>	49 8 N	19 10 E	14	Pelinnæus M., <i>S. Elias</i>	38 32 N	26 2 E	9
Palmaria, <i>Fratelli</i>	37 16 N	9 20 E	17	*Parietæ	31 45 N	67 30 E	24	Pelinnæ, <i>Placovo</i>	39 34 N	21 52 E	8
Palmaria, v. <i>Tadmor</i>	34 0 N	37 55 E	21	Parietina, <i>Gomara</i>	35 13 N	4 10 W	17	Pelion M.	39 30 N	23 0 E	8
Palmaria, quæ et <i>Hadrirano-polis, Tadmor</i>	34 0 N	37 55 E	21	Parietinas	39 19 N	2 14 W	16	Pelion M.	39 30 N	23 0 E	8
Palmyrene	34 0 N	38 0 E	21	Parisaria	29 26 N	90 25 E	25	Pella, <i>Allah-keitssa</i>	40 44 N	22 32 E	10
Palmyrene Solitudo	34 5 N	38 0 E	21	*Parisil	54 0 N	0 40 W	11	Pella, <i>Tabakat Fahlî</i>	32 30 N	35 40 E	20
Palobothra	25 40 N	85 10 E	25	*Parisil, <i>Seine and Marne, and Seine and Oise</i>	48 40 N	2 20 E	13	Pellæ	37 11 N	22 28 E	7
Paloda, <i>Birtul</i>	46 15 N	27 35 E	10	Parium, <i>Kemeris</i>	40 23 N	27 5 E	19	*Pellendones, <i>Old Castile</i>	41 35 N	2 30 W	16
Palos, <i>Boldo</i>	35 15 N	35 55 E	21	Parma, <i>Parma</i>	44 49 N	10 19 E	3	Pellene	38 3 N	22 33 E	7
Paludes Jaxartis	45 0 N	60 0 E	4	Parma Fl., <i>Parma</i>	44 45 N	10 16 E	3	Pelodes P., <i>Pt. of Eustrino</i>	39 43 N	20 0 E	8
Paludes Pontinæ	41 23 N	13 8 E	4	Parms Campi, <i>Bavaria</i>	49 10 N	12 0 E	19	Pelopis Iæ., <i>Petro Kargo</i>	37 37 N	23 28 E	7
Palus	15 45 N	80 50 E	25	Parmassus M., <i>Elato</i>	39 15 N	34 5 E	14	*Peloponnesus, <i>Morea</i>	37 30 N	22 20 E	7
Palus Meotis	46 0 N	37 0 E	1	Parms M., <i>Ozæa</i>	38 32 N	22 30 E	8	Peloriaca	34 1 N	45 10 E	22
Palumbotis Læ., <i>Joannina</i>	39 50 N	20 55 E	8	Parms M., <i>Malero</i>	38 11 N	23 42 E	9	Peloriæ M., <i>Spreverio</i>	38 0 N	15 17 E	5
Palumia Fl., <i>Pirnatza</i>	37 5 N	22 1 E	7	Parodana	37 13 N	22 38 E	8	Pelorum Pr., <i>C. Peloro</i>	38 16 N	15 40 E	5
Palumia Fl.	36 50 N	22 20 E	7	*Paropamisada	30 10 N	55 10 E	24	Pelorus Fl.	41 48 N	43 55 E	22
Palumia Fl.	39 27 N	22 45 E	8	Paropamisus M., <i>Koh-i-Baba</i>	33 15 N	66 0 E	24	Pelutinum, <i>Prato</i>	42 20 N	13 30 E	4
Pamphylia	37 0 N	31 30 E	19	Paropus, <i>Collesano</i>	37 52 N	13 58 E	5	Pelusiæcum Ostium, <i>Tineh Mth.</i>	31 4 N	32 32 E	18
Pamphylia	38 11 N	23 22 E	7	*Paroræ	39 45 N	21 10 E	8	Pelusium, <i>Tineh</i>	31 3 N	32 32 E	18
Pancarpus, <i>Jemilah</i>	36 7 N	5 46 E	17	Paroria	37 29 N	22 6 E	7	Pelva, <i>Lieno</i>	43 46 N	17 0 E	15
Pandassa	20 35 N	97 45 E	25	Paros I., <i>Paro</i>	37 5 N	25 10 E	9	Pelva, <i>Malanteh</i>	29 39 N	31 19 E	18
Pandataria L., <i>Vandotena</i>	40 48 N	13 27 E	4	Paros, <i>Parkia</i>	37 5 N	25 10 E	9	Penachæicus Mons, <i>Voidia</i>	38 13 N	21 54 E	7
Pandionia Regio, <i>the Carnatic</i>	14 0 N	76 0 E	25	Parosus Fl., <i>Boo-door</i>	28 20 N	62 40 E	24	Penæstolium Mons, <i>Plocuparia</i>	38 40 N	21 40 E	8
Pandrosia, <i>Mendicino</i>	39 18 N	16 14 E	5	*Parorsil	33 40 N	66 0 E	24	*Penestæ	41 27 N	20 30 E	10
Pandrosia, <i>Anglona</i>	40 11 N	16 35 E	5	Parorsira	26 30 N	63 0 E	24	Peneus Fl., <i>R. of Gas'uni</i>	37 53 N	21 20 E	7
Pandrosia, <i>Castritza</i>	39 18 N	20 35 E	8	Parsis Metropolis	25 47 N	62 40 E	24	Peneus Fl., <i>Salam-bria</i>	39 35 N	22 5 E	8
Pancas, v. <i>Cesarea</i>	33 15 N	35 40 E	20	Partha	28 45 N	51 30 E	24	Pennina Vallis, <i>Vallais</i>	46 10 N	7 50 E	13
Panphippi, <i>Banias</i>	33 15 N	35 40 E	20	Parthanum, <i>Partenkirch</i>	47 30 N	11 10 E	15	Penninus Summitus	45 55 N	7 15 E	3
Panophysis, v. <i>Diospolis, Tel el De-heteh</i>	31 4 N	31 52 E	18	Partheneum, <i>Palamide</i>	38 6 N	13 4 E	5				
Pangæus M.	40 55 N	24 5 E	10	Parthenium Fl., <i>Bar-tan</i>	41 30 N	32 30 E	19				
Panhellenius M., <i>Oros</i>	37 42 N	23 30 E	7	Parthenon M., <i>Partheni</i>	37 30 N	22 30 E	7				
Panionium, <i>Techangli</i>	37 43 N	27 15 E	9								
Panionis I., <i>Dahalac</i>	15 45 N	40 12 E	23								
Pannonius M., <i>Bakonkoger Wald</i>	47 10 N	17 40 E	15								

Place.	Lat.	Long.	No. of Map.	Place.	Lat.	Long.	No. of Map.	Place.	Lat.	Long.	No. of Map.
Pennocricium, Penkridge	52 45 N	2 5 W	11	Phua	32 30 N	23 10 E	17	Phlittine Fossione, Po. della Maestra	45 0 N	12 28 E	3
Penocullum, vel Ripa Alta Fr., Ord Hd.	58 8 N	3 32 W	12	Phuestus, Andromakhi	38 20 N	22 22 E	8	Philocalea	41 3 N	39 1 E	19
Pentagramma	30 23 N	70 29 E	25	Phuestus	39 30 N	22 0 E	8	Philonis	30 55 N	26 6 E	17
*Pentapolis	32 20 N	21 20 E	17	Phuestus, Hodiyrria	35 1 N	24 49 E	10	Philonis	30 6 N	22 40 E	17
Pentapolis, Chittagong	22 45 N	91 45 E	25	*Phages, Houfani	40 45 N	23 50 E	10	Philos, vel Pylora I., Polior	26 20 N	54 40 E	24
Pentascchenos, Caltch	31 0 N	32 54 E	18	Phalacra	31 22 N	21 58 E	7	Philosophiana, Piazza	37 21 N	14 22 E	5
Pentole	38 3 N	23 52 E	7	Phalacrum	24 27 N	34 7 E	18	Philoteris P., Rosseir	26 5 N	34 14 E	18
Pentoleus M.	38 5 N	23 53 E	7	Phalacrum Pr., C. di Rasculino	38 18 N	15 32 E	5	Philyres	40 56 N	39 10 E	19
*Pentri, Sannio	41 33 N	14 15 E	4	Phalacrum Prom., Drauti	39 48 N	19 37 E	8	Phinopolis, Buyukdere	41 14 N	29 5 E	10
Peos, v. Spios Artemida, Beni Hassan	27 55 N	30 57 E	16	Phaleris	37 18 N	22 11 E	7	Phintia, Alicata	37 6 N	13 55 E	5
Peperethus I., Piperi	39 20 N	24 20 E	9	Phalanthos, Nemnitza	37 37 N	22 12 E	7	Phison	38 17 N	40 1 E	22
Pephinus, A. Dhimitri	36 49 N	22 19 E	7	Phalara, St. Marina	38 54 N	22 30 E	8	Phlegra, vel Pallene	40 0 N	23 30 E	9
*Percia	36 55 N	28 30 E	19	Phalasarina, Phorada	35 31 N	23 33 E	9	Phlius, P. Tolo	37 31 N	22 53 E	7
Pertheis	37 27 N	22 16 E	7	Phalasia Pr.	38 57 N	23 27 E	8	Phlionis, Polygong.	37 50 N	22 39 E	7
Persaon, Marsa Bardiah	31 46 N	25 5 E	17	Phalacrum, Phanart	37 57 N	23 39 E	7	Phlygonium	38 22 N	22 48 E	8
Percelean	38 30 N	6 17 W	16	Phaloria	39 40 N	21 35 E	8	Phocca, Foujes	38 40 N	26 49 N	8
Peredicos	35 40 N	4 58 E	7	Phamothis	30 57 N	29 39 E	18	*Phocbatas	40 42 N	20 0 E	10
Pereri, Arnis	30 1 N	43 40 E	22	Phanaca, Sarce	36 28 N	53 7 E	24	Phoenicia, Fenik	37 19 N	42 14 E	22
Perervonta	31 54 N	24 50 E	17	Phanac Pr., Port Mastic	38 9 N	26 2 E	9	*Phoenice	33 25 N	35 25 E	20
Perga	30 56 N	30 58 E	19	Phanapa	38 40 N	49 8 E	24	Phoenice, Phoniki	39 55 N	20 6 E	8
Pergamos	35 30 N	23 54 E	9	Phanote, Gardki	40 9 N	20 3 E	8	*Phoenicia Libanesia	34 20 N	37 0 E	21
Pergamum, Bergma dan L.	37 30 N	14 15 E	5	*Phara	38 38 N	20 37 E	8	Phoenicodes I., Felicudi	38 33 N	14 32 E	5
Perimula	4 0 N	101 7 E	25	Pharab	38 4 N	21 45 E	7	Phoenicon, Tor	28 10 N	33 32 E	23
Perimulicus 8., Sta. of Malacca	5 0 N	99 0 E	25	Pharambara	38 20 N	47 0 E	24	Phoenicon, Moileh	27 32 N	35 27 E	23
Perinthus, v. Heraclia, Brekli	41 0 N	27 56 E	10	Pharan, vel Phara	28 40 N	33 55 E	18	Phoenicus	38 18 N	26 22 E	9
Peripollum, Amendolea	37 58 N	15 57 E	5	*Pharanit	28 50 N	33 40 E	18	Phoenicus P., Kalamakt B.	36 12 N	29 25 E	19
Perisabora, v. Siphara	33 15 N	43 59 E	22	Pharax, Nahelm	31 5 N	17 33 E	17	Phoenix P.	36 48 N	21 50 E	7
Pernicium	50 38 N	4 59 E	12	Pharaxana	29 55 N	63 25 E	24	Phoenix P.	35 12 N	24 10 E	9
Perontium	41 55 N	28 2 E	10	Pharceus, Orbeil	30 44 N	31 40 E	18	Phoenix Fl., Fanari	39 20 N	21 55 E	8
*Peroral	24 0 N	10 0 W	1	Pharcedon	39 38 N	22 0 E	8	Phoenix Fl., Sainemiko	38 15 N	21 58 E	7
Perre	37 48 N	88 13 E	21	Pharis	36 58 N	22 29 E	7	Phoenix M.	36 42 N	28 16 E	9
*Perrhebia	39 50 N	22 0 E	8	Pharmacusa I., Fermaco	37 19 N	27 6 E	9	*Phocis	38 30 N	22 40 E	8
P. rsei Speculum	31 36 N	31 11 E	18	Pharmatenus Fl.	40 50 N	38 10 E	19	Phocis M., Jebel Beni Guaid	34 40 N	4 0 W	17
Persepolis, ruins nr. Istakhar	29 55 N	52 59 E	24	Pharus, v. Ceranus, Kerason	40 57 N	38 22 E	19	Phocusa I., Gaphonisi	36 56 N	25 36 E	9
Persica, v. Susiane	31 20 N	51 32 E	24	Pharus I., Lessina	31 10 N	29 56 E	18	Pholegandros I., Polyandro	36 38 N	24 55 E	9
Pyhe	27 0 N	52 0 E	23	Pharusul	39 17 N	22 22 E	8	Pholo M.	37 45 N	21 46 E	7
Persicus S., Persian Gulf	30 0 N	53 0 E	24	Pharygium I., C. Agia	43 10 N	16 40 E	15	Phorbis Pr.	37 32 N	25 29 E	9
Perusia, Perugia	43 7 N	12 25 E	4	Phasclis, Aueh	38 17 N	22 43 E	8	Phortys P., Atrikis P.	38 28 N	20 38 E	8
Pesla, vel Pesela, Harabe	27 20 N	31 4 E	18	Phasclis, Pekroca	32 0 N	35 25 E	20	Phosce	39 58 N	20 42 E	8
Pessinus, Bala-basar	39 20 N	31 40 E	19	Phasclis, Patti	36 32 N	30 37 E	19	Phra, vel Phorana, Furrah	32 20 N	62 7 E	24
Pessium	46 56 N	19 50 E	15	Phasia, v. Aruxes Fl., Aras	42 7 N	41 40 E	22	Phraganda	41 26 N	23 55 E	10
Petalia I.	38 0 N	24 14 E	9	Phasia, v. Rhion Fl., Rioni	40 5 N	43 0 E	22	Phrateria	44 5 N	23 36 E	10
Petavonium	42 7 N	6 33 W	16	Phaticium, vel Phaticium Ost., Dancietta Mh.	42 10 N	42 15 E	22	Phrix	37 58 N	21 44 E	7
Petelia, Strongoli	39 19 N	17 7 E	5	Phaticium, vel Phaticium Ost., Dancietta Mh.	31 30 N	31 52 E	18	Phrurum M.	34 10 N	3 20 E	17
Petilia Lucana, M. di Stella	40 15 N	15 10 E	5	Phatrus, Fyzabad	37 12 N	70 27 E	24	Phrurum Pr., Bianco	34 40 N	32 41 E	19
Petilia	37 20 N	14 0 E	5	Phaura I., Pheoa	37 42 N	23 46 E	7	*Phrygia	38 30 N	30 0 E	19
Petra, Petraglia	37 44 N	14 8 E	5	Phazaba	37 12 N	23 46 E	7	*Phrygia Epictetus	39 30 N	30 30 E	19
Petra	41 23 N	19 26 E	10	*Phazania	38 20 N	45 5 E	24	Phrygia Paroreos	38 30 N	32 33 E	19
Petra	40 6 N	22 25 E	10	Phazemon, Marzifun	28 0 N	12 0 E	1	Phthiotis, Achaia	39 0 N	22 30 E	8
Petra	41 39 N	23 30 E	10	Phazem Pr. et Ptas., Pondiko Kastro	38 0 N	12 0 E	1	Phthonos, Neste	24 42 N	32 56 E	18
Petra, Petrovich	41 23 N	23 16 E	10	Phella	40 56 N	35 42 E	19	Phthirus	20 0 N	30 30 E	1
Petra	30 26 N	35 38 E	18	Phellae	37 41 N	21 19 E	7	Phurgiasis, Neu Fatritz	48 46 N	15 15 E	14
Petra Nova	35 36 N	5 33 E	17	Phelloe	36 15 N	29 22 E	19	Phut Fl., Wad Tensift	31 55 N	8 30 W	17
Petra, Sogdiana	38 10 N	68 42 E	24	Phenoes, Fonia	38 5 N	22 22 E	7	Phyoclea, Cervia	44 16 N	12 21 E	3
Petrie, Szaszvaros	45 50 N	23 11 E	10	Phera, Verria	37 53 N	22 19 E	7	Phycus et Prom., Ras Sem, or al Razat	32 55 N	21 40 E	17
Petrie, vel Aroë, Patras	38 14 N	21 44 E	7	Phera, vel Phare, Kalamaka	37 11 N	22 32 E	7	Phyle	38 9 N	23 39 E	7
Petrensia, Pleinting	49 35 N	13 5 E	15	Pherme	39 25 N	22 44 E	8	Phyllis	40 56 N	24 0 E	10
Petria	54 56 N	2 47 W	11	Pherugurum, Detmol	37 53 N	22 19 E	7	Phyllus	39 29 N	22 6 E	8
Petria	37 37 N	13 42 E	5	Phiala L. (Jordanis Fons)	37 11 N	22 32 E	7	Phyrites Fl.	38 10 N	27 25 E	19
*Petrocarii, Dordogne	45 5 N	0 30 E	13	Phiala L. (Jordanis Fons)	37 11 N	22 32 E	7	Physca	40 40 N	21 59 E	10
Petromantulum	49 7 N	1 40 E	13	Phiala L. (Jordanis Fons)	38 20 N	28 40 E	19	Physca	41 2 N	22 58 E	10
Petrosaka	37 37 N	22 16 E	7	Phiala L. (Jordanis Fons)	37 3 N	22 8 E	7	Physcus, Marmar	36 54 N	28 19 E	19
Petrus Magnus P., Ras el Mihir	31 53 N	25 0 E	17	Phiala L. (Jordanis Fons)	30 20 N	30 13 E	18	Physcus P.	36 3 N	27 59 E	9
Petrus Parvus P., Rus al Toum	32 12 N	23 40 E	17	Phiala L. (Jordanis Fons)	51 55 N	8 51 E	14	Physcus Fl., Aahem	34 25 N	44 25 E	22
Peuce I.	44 50 N	29 0 E	10	Phiala L. (Jordanis Fons)	33 16 N	35 51 E	20	Phytatum	38 56 N	21 36 E	8
Peuceia, Puckhola	33 45 N	73 18 E	25	Phiala L. (Jordanis Fons)	38 1 N	23 25 E	7	Phytia	38 42 N	21 11 E	8
*Peuceia, Terra di Buri	41 0 N	16 30 E	5	Phiala L. (Jordanis Fons)	37 25 N	23 9 E	7	Piada	46 20 N	105 0 E	1
Peuceutia, Andria	41 13 N	16 17 E	5	Phiala L. (Jordanis Fons)	24 0 N	32 52 E	18	Pialia	39 40 N	21 25 E	8
Peucia Sylva	41 0 N	30 0 E	19	Phiala L. (Jordanis Fons)	49 41 N	16 21 E	14	*Piciensi	44 15 N	21 50 E	10
*Peucini	50 30 N	22 0 E	1	Phiala L. (Jordanis Fons)	30 20 N	18 53 E	7	Picentia, Bicenza	40 38 N	14 52 E	4
*Peucini	45 10 N	29 20 E	10	Phiala L. (Jordanis Fons)	41 23 N	28 31 E	10	Picentium Cellu	34 12 N	9 57 E	17
Phabiranum, Bremen	53 7 N	8 55 E	14	Phiala L. (Jordanis Fons)	41 27 N	28 31 E	10	*Picientin, Principato Citra	40 45 N	15 0 E	4
Phacium	39 33 N	21 58 E	8	Phiala L. (Jordanis Fons)	41 4 N	24 21 E	10	Picintinum, Brod	45 10 N	18 2 E	15
Phacusa, Fakhous	30 45 N	31 50 E	18	Phiala L. (Jordanis Fons)	31 30 N	34 30 E	20	*Picinum, Ancona and Abruzzo Ultra	43 0 N	13 30 E	4
Phadisane, Fatsa	41 4 N	37 29 E	19	Phiala L. (Jordanis Fons)	31 30 N	34 30 E	20	Piciniama	37 25 N	13 37 E	5

Place.	Lat.	Long.	No. of Map.	Place.	Lat.	Long.	No. of Map.	Place.	Lat.	Long.	No. of Map.
Pictas, ad	41 48 N	12 54 E	4	Potvotio Pettau	46 26 N	16 1 E	15	Potentia Fl., Potenza	43 22 N	13 30 E	3
•Pictones, vel Pictavi, <i>Vendæ, Sæverus, Vane</i>	46 50 N	1 0 W	13	Pogon P.	37 31 N	23 25 E	7	Potidea, v. Cassandra	40 10 N	23 20 E	10
Pictorum Prom.	46 19 N	1 30 W	13	Poleas, Kabia	37 35 N	24 18 E	9	Potnia, Taki	38 17 N	23 18 E	8
•Piephi	44 20 N	26 40 E	10	Pola, Pola	44 52 N	13 53 E	3	•Potulatisani	45 50 N	22 0 E	8
•Pieria, vel Cierium	36 23 N	22 2 E	8	Policium Pr., P. di Promontore	44 47 N	13 57 E	3	•Pozalis	27 30 N	86 0 E	25
•Pierius Mons, <i>Jebel Musa</i>	36 20 N	36 0 E	19	Policus S., G. of <i>Quernero</i>	44 45 N	14 10 E	15	Præneste, <i>Paestrina</i>	41 52 N	12 54 E	4
•Pigrum Mare	65 0 N	5 0 E	1	Polemonium, <i>Fatsa</i>	41 4 N	37 3 E	19	Prænestina Via	41 53 N	12 40 E	4
Pimolia	41 20 N	35 4 E	19	Policina	37 19 N	21 54 E	7	Præsidium	37 29 N	7 17 W	16
Pinara, <i>Minara</i>	36 30 N	29 19 E	19	Polichna	37 14 N	22 52 E	7	Præsidium	34 6 N	9 56 E	17
Pindensis	37 12 N	37 0 E	21	Polimartium, <i>Bo-marzo</i>	42 28 N	12 13 E	4	Præsidium Dasmuni	43 41 N	21 20 E	10
Pindus Fl., <i>Muro</i>	38 42 N	22 15 E	8	Pollentia, <i>M. Milona</i>	44 45 N	8 0 E	3	Præsidium Fompei	43 35 N	21 23 E	10
Pineptimi Pseudostoma	31 33 N	31 22 E	18	Pollentias	39 50 N	3 4 E	16	Præsius	35 6 N	26 4 E	9
Pinetum	41 37 N	7 19 W	16	Pollupio, <i>Finale</i>	44 12 N	8 20 E	3	Præstorium, <i>Mehadia</i>	45 3 N	22 23 E	10
Pinna, C. di Pinna	42 28 N	13 50 E	4	Polyages L., <i>Polino</i>	36 47 N	24 40 E	9	Præstorium, <i>Cardedeo</i>	41 28 N	2 22 E	16
Pi. tia, <i>Valladolid</i>	41 40 N	4 42 W	16	Polyanthes Fl., <i>Stutchiza</i>	40 25 N	19 40 E	8	Præstorium, <i>Fiam-boro</i>	54 10 N	0 6 W	11
Pinum, <i>Routchi</i>	44 7 N	25 0 E	10	Polybotum, <i>Bolavodun</i>	38 44 N	31 9 E	19	Præstorium	34 8 N	8 32 E	17
•Piræum, <i>Perakhora</i>	38 2 N	22 59 E	7	Polyctorium	38 27 N	20 38 E	8	Præstorium	38 53 N	37 52 E	19
•Piræus, <i>Po. Leoni</i>	37 57 N	23 38 E	7	Polyrhænia	35 27 N	23 37 E	9	Præstorium	37 20 N	36 7 E	19
•Piræus P., <i>Frango Lintona</i>	37 49 N	23 8 E	7	Polytimetus Fl., <i>Zer Afchan</i>	40 0 N	66 15 E	24	Præstorium Laverianum	41 30 N	15 23 E	4
Piresis, v. Asterium	39 30 N	22 1 E	8	Pomem, ad near <i>Thorpe</i>	53 2 N	0 53 W	11	•Prævalitana	42 40 N	19 0 E	15
Pirina	37 52 N	13 38 E	5	Pomodiana, <i>Kovochitza</i>	43 50 N	23 20 E	10	Præpremis	31 5 N	31 10 E	18
•Piroboridara	45 45 N	28 14 E	10	Pomonia, <i>Ustemed</i>	48 16 N	10 46 E	15	Pras	39 14 N	22 29 E	8
Pirum, <i>Plejeti</i>	44 26 N	26 9 E	10	Pompeo, <i>Pamplona</i>	42 46 N	1 41 W	16	Præsie, v. Brasie, <i>Andreas</i>	37 22 N	22 48 E	7
Pirum, ad <i>Campolieto</i>	41 38 N	14 40 E	4	Pompeia Laus, <i>Lodi</i>	45 17 N	9 8 E	3	Prasiane I.	27 0 N	68 0 E	25
Pirotorum, <i>Peraching</i>	48 16 N	15 50 E	15	Pompeii	44 48 N	8 6 E	3	•Prasii, <i>Allahabad and Berar</i>	26 0 N	83 0 E	25
Pisa, <i>Miraka</i>	37 39 N	21 41 E	7	Pompeii	40 47 N	14 31 E	4	Præsidium Mare	5 0 S	40 0 E	1
Pisæ, <i>Pisa</i>	43 42 N	10 18 E	3	Pompeipolis, <i>Tash Kupri</i>	41 37 N	34 24 E	19	Præst, P. <i>Kaphti</i>	37 52 N	24 1 E	7
Pisane Aquæ, <i>B. di Pisa</i>	43 43 N	10 18 E	3	Pompeipolis, prius <i>Soli, Mezzati</i>	36 45 N	34 32 E	19	Præsum Pr.	11 0 S	40 30 E	1
•Pisatis	37 44 N	21 35 E	7	Pomponiana I.	43 0 N	6 10 E	13	Præsum, <i>Mystica</i>	35 5 N	25 15 E	9
Pisaurum, <i>Pesaro</i>	43 55 N	12 55 E	3	Pomponia, ad, <i>Chiclana</i>	36 27 N	6 6 W	16	Præsum, <i>Mystica</i>	46 30 N	22 20 E	10
Pisaurus Fl., <i>Foglia</i>	44 0 N	12 23 E	3	Pontes, <i>Staines</i>	51 25 N	0 31 W	11	Præsum, <i>Mystica</i>	35 5 N	25 15 E	9
Pisavæ	43 32 N	5 6 E	13	Pontes, <i>Creney</i>	50 15 N	1 50 E	13	Præsum, <i>Mystica</i>	46 30 N	22 20 E	10
•Piscenæ, <i>Pesenas</i>	43 24 N	3 11 E	13	Pontes, <i>Creney</i>	50 15 N	1 50 E	13	Præsum, <i>Mystica</i>	46 30 N	22 20 E	10
Piscinam, ad	34 28 N	6 26 E	17	Pontia, <i>Ponza</i>	42 23 N	8 35 W	16	Præsum, <i>Mystica</i>	46 30 N	22 20 E	10
Pisida	33 20 N	11 2 E	17	Pontia I., <i>Gharu</i>	40 54 N	12 58 E	4	Præsum, <i>Mystica</i>	46 30 N	22 20 E	10
•Pisidia	38 0 N	31 0 E	19	Pontia I., <i>Gharu</i>	40 54 N	12 58 E	4	Præsum, <i>Mystica</i>	46 30 N	22 20 E	10
Pisidium P., <i>Bucseata</i>	33 7 N	11 40 E	17	Pontus	40 20 N	38 0 E	19	Præsum, <i>Mystica</i>	46 30 N	22 20 E	10
Pisoni	38 43 N	38 16 E	19	Pontus Fl., <i>Radovitza</i>	41 25 N	23 0 E	10	Præsum, <i>Mystica</i>	46 30 N	22 20 E	10
Pistoria	43 58 N	10 55 E	3	Popilli Forum, <i>Forlimpopoli</i>	44 11 N	12 7 E	3	Præsum, <i>Mystica</i>	46 30 N	22 20 E	10
Pistoria	40 55 N	24 38 E	10	Popilli Forum, <i>Pietrefesa</i>	40 30 N	15 45 E	5	Præsum, <i>Mystica</i>	46 30 N	22 20 E	10
Pistoria, <i>Sandarite</i>	38 38 N	26 58 E	19	Popletum, <i>T'Omni</i>	35 8 N	1 50 W	17	Præsum, <i>Mystica</i>	46 30 N	22 20 E	10
Pitenece, <i>Blenno</i>	47 10 N	7 16 E	13	Popoli, <i>Waradin</i>	46 20 N	16 28 E	15	Præsum, <i>Mystica</i>	46 30 N	22 20 E	10
Pitheceus, vel <i>Inarvino I., Ischia</i>	40 43 N	13 52 E	4	Populonia Aquæ, <i>Caldana</i>	42 53 N	10 55 E	3	Præsum, <i>Mystica</i>	46 30 N	22 20 E	10
Pithon	32 0 N	20 0 E	17	Populonium, <i>Populonia</i>	42 59 N	10 31 E	3	Præsum, <i>Mystica</i>	46 30 N	22 20 E	10
Pitunum, <i>Pisaurense</i>	43 47 N	12 23 E	3	Populonium Prom., <i>C. di Campana</i>	42 55 N	10 30 E	3	Præsum, <i>Mystica</i>	46 30 N	22 20 E	10
Pitunum, <i>Pitino</i>	42 23 N	13 28 E	4	Porata, v. <i>Pirethus, quæ et Hicrasus Fl., Pruth</i>	45 50 N	28 10 E	10	Præsum, <i>Mystica</i>	46 30 N	22 20 E	10
Pityonnesus I., <i>Kyra</i>	37 42 N	23 16 E	7	Porphyrium, <i>Khan en Nebi Yunas</i>	33 38 N	35 27 E	20	Præsum, <i>Mystica</i>	46 30 N	22 20 E	10
Pityus, <i>Sukgoum Kach</i>	42 58 N	40 57 E	22	Porphyrium M.	27 18 N	32 55 E	18	Præsum, <i>Mystica</i>	46 30 N	22 20 E	10
Pityus I., <i>Daskalio</i>	37 31 N	22 52 E	7	Porphyrium	32 51 N	34 59 E	20	Præsum, <i>Mystica</i>	46 30 N	22 20 E	10
Pityus I., <i>one of the Kelenji Is.</i>	37 26 N	23 32 E	7	Porphyrium	37 29 N	38 17 E	22	Præsum, <i>Mystica</i>	46 30 N	22 20 E	10
Pityus I., <i>Proconnesus</i>	36 11 N	33 50 E	19	Porphyrium	37 29 N	38 17 E	22	Præsum, <i>Mystica</i>	46 30 N	22 20 E	10
Pityus I., <i>icica, &amp;c.</i>	39 0 N	1 30 E	16	Porphyrium	37 29 N	38 17 E	22	Præsum, <i>Mystica</i>	46 30 N	22 20 E	10
Piacentia, <i>Piacenza</i>	45 3 N	9 40 E	3	Porphyrium	37 29 N	38 17 E	22	Præsum, <i>Mystica</i>	46 30 N	22 20 E	10
Planaria, v. <i>Canaria I.</i>	28 0 N	16 0 W	1	Porphyrium	37 29 N	38 17 E	22	Præsum, <i>Mystica</i>	46 30 N	22 20 E	10
Planesia I., <i>Plana</i>	38 10 N	0 30 W	16	Porphyrium	37 29 N	38 17 E	22	Præsum, <i>Mystica</i>	46 30 N	22 20 E	10
Planeta, <i>Kokla</i>	38 13 N	23 17 E	8	Porphyrium	37 29 N	38 17 E	22	Præsum, <i>Mystica</i>	46 30 N	22 20 E	10
Platanodes Pr.	37 9 N	21 34 E	21	Porphyrium	37 29 N	38 17 E	22	Præsum, <i>Mystica</i>	46 30 N	22 20 E	10
Platanus	38 37 N	35 27 E	20	Porphyrium	37 29 N	38 17 E	22	Præsum, <i>Mystica</i>	46 30 N	22 20 E	10
Platanus	36 0 N	36 21 E	21	Porphyrium	37 29 N	38 17 E	22	Præsum, <i>Mystica</i>	46 30 N	22 20 E	10
Plemmyrium Pr.	37 4 N	15 20 E	5	Porphyrium	37 29 N	38 17 E	22	Præsum, <i>Mystica</i>	46 30 N	22 20 E	10
Plera, <i>Gravina</i>	40 47 N	16 24 E	5	Porphyrium	37 29 N	38 17 E	22	Præsum, <i>Mystica</i>	46 30 N	22 20 E	10
•Plerai	42 45 N	18 30 E	15	Porphyrium	37 29 N	38 17 E	22	Præsum, <i>Mystica</i>	46 30 N	22 20 E	10
Pleuron Novum	38 23 N	21 28 E	8	Porphyrium	37 29 N	38 17 E	22	Præsum, <i>Mystica</i>	46 30 N	22 20 E	10
Pleuron Vetus	38 24 N	21 27 E	8	Porphyrium	37 29 N	38 17 E	22	Præsum, <i>Mystica</i>	46 30 N	22 20 E	10
Plinii Villa	45 51 N	9 8 E	3	Porphyrium	37 29 N	38 17 E	22	Præsum, <i>Mystica</i>	46 30 N	22 20 E	10
Plinthine, <i>Arab Tower</i>	30 58 N	29 34 E	18	Porphyrium	37 29 N	38 17 E	22	Præsum, <i>Mystica</i>	46 30 N	22 20 E	10
Plinthinetes 8.	31 10 N	29 0 E	18	Porphyrium	37 29 N	38 17 E	22	Præsum, <i>Mystica</i>	46 30 N	22 20 E	10
Plotinopolis	41 26 N	26 28 E	10	Porphyrium	37 29 N	38 17 E	22	Præsum, <i>Mystica</i>	46 30 N	22 20 E	10
Plumalia I.	28 0 N	18 30 W	1	Porphyrium	37 29 N	38 17 E	22	Præsum, <i>Mystica</i>	46 30 N	22 20 E	10
Pluvina	41 7 N	21 35 E	10	Porphyrium	37 29 N	38 17 E	22	Præsum, <i>Mystica</i>	46 30 N	22 20 E	10
Plyunus P., <i>Marsa Sollom</i>	31 40 N	25 20 E	17	Porphyrium	37 29 N	38 17 E	22	Præsum, <i>Mystica</i>	46 30 N	22 20 E	10
Pocrinium	46 34 N	3 49 E	13	Porphyrium	37 29 N	38 17 E	22	Præsum, <i>Mystica</i>	46 30 N	22 20 E	10
Podalia, <i>Kizilja</i>	38 46 N	29 58 E	19	Porphyrium	37 29 N	38 17 E	22	Præsum, <i>Mystica</i>	46 30 N	22 20 E	10
Podandus, <i>Podend</i>	37 38 N	34 58 E	19	Porphyrium	37 29 N	38 17 E	22	Præsum, <i>Mystica</i>	46 30 N	22 20 E	10
Podoperra, <i>Kooshalpoor</i>	13 60 N	74 50 E	25	Porphyrium	37 29 N	38 17 E	22	Præsum, <i>Mystica</i>	46 30 N	22 20 E	10
•Pocliastum	35 14 N	23 54 E	9	Porphyrium	37 29 N	38 17 E	22	Præsum, <i>Mystica</i>	46 30 N	22 20 E	10
Poclele Petra, <i>Persheny</i>	36 25 N	34 5 E	19	Porphyrium	37 29 N	38 17 E	22	Præsum, <i>Mystica</i>	46 30 N	22 20 E	10
Poemanus, <i>Maniyas</i>	39 50 N	28 4 E	19	Porphyrium	37 29 N	38 17 E	22	Præsum, <i>Mystica</i>	46 30 N	22 20 E	10
•Poenl, <i>Granada</i>	37 0 N	3 0 W	16	Porphyrium	37 29 N	38 17 E	22	Præsum, <i>Mystica</i>	46 30 N	22 20 E	10



Place.	Lat.	Long.	No. of Map	Place.	Lat.	Long.	No. of Map	Place.	Lat.	Long.	No. of Map
Prolemis Theron Enp., Nova at Hlor., or P. Mor- nington	18 10 N	38 16 E	23	*Racata, <i>Lr. Aus- tralis</i>	48 40 N	16 10 E	14	Rhertes	37 30 N	22 2 E	7
Ptoon M., . . . . .	38 27 N	23 15 E	8	Raculohenn Lucus	53 0 N	7 0 E	14	*Rhettia, <i>Suida v- land, Turcl, &amp;c.</i>	46 30 N	10 80 E	15
Ptochoron, vel Alata Castra, <i>Bury Hd.</i>	57 43 N	3 14 W	12	Ragau, vel Racua	32 40 N	58 10 E	24	Rhago, <i>Kha</i>	33 82 N	51 54 E	21
Ptychia I., <i>Vido</i>	39 38 N	19 56 E	8	Ragond, <i>Windiach</i>	46 26 N	15 42 E	15	Rhagiana	35 50 N	51 0 E	24
Publicanus, ad . . . . .	43 45 N	6 23 E	13	Rakath . . . . .	33 0 N	35 36 E	20	Rham	25 17 N	84 15 E	24
Pucium, <i>Duino</i>	43 47 N	13 38 E	3	Rakukon . . . . .	32 0 N	34 45 E	20	Rhamidava, <i>Rimnik</i>	41 30 N	25 50 E	10
Pudni, <i>Konf. Aeh</i>	19 7 N	41 3 E	23	Rama . . . . .	44 44 N	6 33 E	13	Rhamnus	27 20 N	66 20 E	24
*Pulinis, <i>Ajmeer</i>	25 30 N	72 0 E	25	Ramah . . . . .	33 11 N	35 33 E	20	Rhamus	38 13 N	24 2 E	7
Pullipala	21 15 N	72 58 E	25	Ramah, <i>Er Ram</i>	31 52 N	35 14 E	20	*Rhandumarotta,			
Pullariae Is., <i>I. Brioni</i>	44 55 N	13 45 E	3	Rameses	30 47 N	32 0 E	18	in qua Nardus, <i>Kivintorn</i>	23 30 N	98 0 E	25
Pumentum, <i>Cerenzia</i>	39 17 N	16 51 E	5	Rami ta, <i>Sauritsch</i>	46 2 N	16 7 E	15	Rhapta	2 10 S	40 0 E	1
Punda	30 43 N	46 16 E	22	Ramoth Gilcad	32 11 N	35 56 E	20	Rhapta Barbaris	2 20 S	39 50 E	1
Punicum, <i>S. Mari- nella</i>	42 2 N	11 55 E	4	Ramoth Mizpeh,	32 17 N	35 57 E	20	Metrop.	3 20 S	40 0 E	1
Punicum . . . . .	44 45 N	21 35 E	10	Raphanes	34 40 N	36 15 E	21	Rhaptum Pr.	2 0 S	39 0 E	1
Pura Regia	29 14 N	59 41 E	24	Raphia, <i>Refa</i>	31 12 N	34 5 E	20	Rhaptus Fl.	46 20 N	24 30 E	10
Purpurianae Is.	29 0 N	14 0 W	1	Rapida Castra, <i>Koleah</i>	36 38 N	2 40 E	17	*Rhatacensi	32 54 N	63 48 E	24
Purgua, pr. Cura- litis Pa., <i>Ajmeer</i>	37 45 N	31 50 E	19	Rapidi	36 3 N	3 10 E	17	Rhaugara	25 12 N	37 20 E	23
Putea, ad . . . . .	40 0 N	1 39 W	16	Raplana, v. Granirana	43 29 N	21 45 E	10	Rhaunati	9 0 N	45 0 E	1
Putea Nigra	31 5 N	16 53 E	17	*Rajipi	30 0 N	52 30 E	24	*Rhausa	37 5 N	61 8 E	24
Puteoli, olim D'ca- rarchia, <i>Pozzuoli</i>	40 50 N	14 7 E	4	Rarapia, <i>Ferreira</i>	38 6 N	8 0 W	16	Rhea, <i>Rhehan Cas.</i>	53 4 N	7 2 W	12
Pydna, <i>Kittia</i>	40 21 N	22 32 E	10	Rarasa	29 20 N	75 37 E	25	Rhedra, <i>Reda</i>	14 45 N	45 0 E	23
Pylos Medias, vel <i>Zagros</i>	34 20 N	46 25 E	22	Rasa, vel Gerasa	29 49 N	35 5 E	18	Rhedintovinum, <i>Klattu</i>	49 30 N	13 14 E	14
Pylos	33 28 N	43 45 E	22	Rata, v. Raga, <i>Lei- center</i>	52 39 N	1 6 W	11	Rhegama	25 33 N	55 45 E	23
Pylos	42 0 N	43 40 E	22	Rataneum, <i>Visocich</i>	43 10 N	17 15 E	13	Rhegium, <i>Reggio</i>	38 5 N	15 41 E	5
Pylos, v. Philos I., <i>Polior</i>	26 30 N	54 40 E	24	Ratiara, <i>Arcei Pa- lanka</i>	43 49 N	23 0 E	10	Rheithron P., <i>G. of Molo</i>	38 22 N	20 42 E	8
Pylos	37 50 N	21 33 E	7	*Ratiatum, <i>St. Pere en Retz</i>	47 10 N	2 0 W	13	Rheneia I., <i>Rheneo</i>	37 27 N	25 16 E	9
Pylos, v. Corypha- sum, <i>Old Nava- rino</i>	36 57 N	21 41 E	7	Ratocthybius Fl., <i>Wye</i>	52 7 N	3 0 W	11	Rhenum, ad, <i>Rheineck</i>	47 20 N	9 33 E	15
Pyramis . . . . .	37 23 N	22 46 E	7	Rauda, <i>Rueda</i>	41 24 N	4 55 W	10	Rhenus Fl., <i>Reno</i>	44 47 N	11 20 E	3
Pyramides	29 57 N	31 10 E	18	Raudil Campi	45 22 N	9 0 E	3	Rhesena	35 23 N	41 59 E	22
Pyramus Fl., <i>Jethun</i>	37 20 N	36 10 E	19	*Rauraci	47 50 N	7 10 E	13	*Rhibii	39 40 N	56 0 E	24
Pyraus	39 18 N	22 50 E	18	Rauranum	46 20 N	0 1 E	13	Rhinnea I., <i>Scir</i>	25 15 N	54 25 E	23
Pyrenaei Montes, <i>Pyrenes</i>	42 40 N	0 0 E	16	Ravenna, <i>Ravenna</i>	44 26 N	12 10 E	13	*Rhinocorra, <i>El</i>	31 4 N	33 44 E	18
Pyrenaeum Pr., <i>C. de Ursus</i>	42 20 N	3 21 E	16	Ravus Fl.	54 30 N	8 30 W	12	<i>Arish</i>			
Pyrethrus, vel Por- ta Fl., <i>Pruth</i>	43 50 N	28 10 E	10	Reate, <i>Rieti</i>	42 24 N	12 48 E	4	Rhion, v. Phasis Fl., <i>Rioni</i>	42 10 N	42 15 E	22
Pyrgi, <i>S. Severa</i>	42 0 N	11 59 E	4	Rechob	33 18 N	35 25 E	20	Rhion Enoneion	38 3 N	22 56 E	7
Pyrgos	37 34 N	21 42 E	7	*Recones, <i>Ille and Fillaine</i>	48 10 N	1 40 W	13	Rhiphei v. Hyper- borae Ms.	54 0 N	60 0 E	1
Pyrgos	39 53 N	22 20 E	7	Refugium Gelas	37 4 N	14 15 E	5	Rhium Pr., <i>Morca</i>	38 18 N	21 47 E	7
Pyrgos	38 2 N	22 30 E	19	Regia, <i>Clogher</i>	54 22 N	7 12 W	12	<i>Cas.</i>	48 10 N	8 38 E	14
Pyrrha, <i>Aherona</i>	30 10 N	36 10 E	9	Regia, ad	36 56 N	37 43 E	17	Rhiusium, <i>Hizak</i>	41 2 N	40 29 E	19
Pyrrha	37 34 N	27 27 E	9	Regianum, vel Au- gusta, <i>Rahoko</i>	35 15 N	9 43 E	17	Rhizon, v. Assamun,	42 30 N	18 42 E	15
Pyrrha Pr., <i>Anghisti</i>	39 20 N	22 57 E	8	Regius L., <i>Colonna</i>	43 42 N	24 0 E	10	Rhizonius S., <i>G.</i>	42 24 N	18 40 E	15
Pyrrha, v. Mellitua, <i>Goura</i>	39 7 N	22 24 E	8	Regina, prius Arto- briga, <i>Regensburg</i>	41 50 N	12 43 E	4	of <i>Cuttaro</i>	39 40 N	22 46 E	8
Pyrrhi Castra	40 10 N	20 38 E	8	Regina, <i>Regno</i>	48 58 N	12 7 E	14	Rhiza, <i>Rosaa</i>	42 16 N	3 10 E	16
Pyrrhicus, <i>Kavalos</i>	36 39 N	22 27 E	8	*Regio Aetnae . . . . .	38 13 N	6 0 W	16	Rhodi, <i>Est. Mth.</i>	43 30 N	4 30 E	13
Pyrrhiged P.	10 30 N	45 30 E	1	Regia Villa	25 15 N	51 13 E	23	of the <i>Rhone</i>	44 20 N	4 38 E	13
Pythion	38 7 N	23 32 E	7	Regium Fl.	42 17 N	11 33 E	4	Rhodia	36 17 N	30 30 E	19
Pythium	40 3 N	22 12 E	8	Regium Lepidi, <i>Reggio</i>	44 40 N	10 38 E	3	Rhodope M., <i>Des- poti Dagh</i>	42 0 N	24 0 E	10
Pythopolis	40 20 N	29 28 E	10	Regius L., <i>Temlouk</i>	35 53 N	6 26 E	17	Rhodope M., <i>Des- poti Dagh</i>	41 20 N	25 20 E	10
Pyxirates, vel Eu- phrates Fl., <i>Ka- ra Su, or Wn. Vorat</i>	39 30 N	39 30 E	22	Regnum, <i>Chichester</i>	50 49 N	0 51 W	11	Rhodopolis	42 29 N	42 43 E	22
Pyxus Fl., <i>Bucento</i>	40 7 N	15 35 E	5	Regulum, <i>Reculter</i>	51 22 N	1 10 E	11	Rhodus I., <i>Rhodes</i>	36 10 N	28 0 E	9
Pyxus Pr., <i>C. del Infreschi</i>	39 57 N	15 27 E	5	Reguntium, <i>Macarsca</i>	43 20 N	17 0 E	15	Rhodus, <i>Rhodes</i>	36 16 N	28 17 E	9
Q.				Reli, <i>Riez</i>	43 48 N	6 7 E	13	Rhoteum	39 59 N	26 15 E	9
*Quadi, v. Coldull, <i>Hungary</i>	48 40 N	18 10 E	14	Remedia, <i>Plevis</i>	43 48 N	23 5 E	10	Rhota	25 35 N	58 51 E	24
Quadrata, <i>Ferrua</i>	45 13 N	8 4 E	3	*Remi, <i>Marne</i>	49 20 N	4 30 E	13	Rhogonus Fl., <i>Khalele</i>	29 40 N	51 0 E	24
Quadrata, v. Stallic- um, <i>Sziget</i>	47 46 N	17 27 E	15	Remi, olim Duro- cortorum, <i>Rheims</i>	49 16 N	4 1 E	13	*Rhozolani	48 0 N	41 0 E	1
Quaetus Fl., <i>Quieto</i>	45 21 N	13 50 E	3	Remisiana	43 16 N	22 12 E	10	Rhozus Pr., <i>Ras el Khunzir</i>	36 20 N	35 44 E	19
Quercum, ad, <i>Quero</i>	40 0 N	11 54 E	3	Remmon	31 30 N	34 42 E	20	Rhuda	30 15 N	61 0 E	24
Querquena Aquae, <i>Fuenk Santo</i>	42 10 N	8 14 W	16	Resafa, vel Sergio- polis, <i>Resafah</i>	35 10 N	38 47 E	21	Rhudie, <i>Anaria</i>	41 15 N	16 18 E	4
Quintiana, <i>Osterho- fen</i>	48 37 N	13 4 E	14	Resaina, vel Theo- dostopolis	36 42 N	39 59 E	22	*Rhunicata, <i>Bavaria</i>	48 30 N	12 36 E	15
Quintimiana, <i>Casacchie</i>	42 13 N	11 39 E	4	Resinum, <i>Antivari</i>	42 7 N	19 5 E	15	Rhus	38 2 N	21 19 E	8
Quiza, <i>Oran</i>	35 45 N	0 34 W	17	Respa, <i>Moffeta</i>	41 11 N	16 46 E	5	Rhyncus	38 38 N	21 19 E	8
R.				Retina, <i>Resina</i>	40 50 N	14 22 E	4	Rhyndacus Fl., <i>Edrenos Sou</i>	39 55 N	28 50 E	19
RABATH MOAB, vel Arcopolis, <i>Rabba</i>	31 22 N	35 44 E	20	Retigionum, <i>Strath- nacer</i>	54 54 N	5 0 W	12	Rhypæ	38 16 N	22 3 E	7
				Retigionus S., <i>L. Ryan</i>	55 0 N	5 5 W	12	Rhypara I.	47 39 N	26 59 E	9
				*Reuben, Tribus	31 40 N	35 50 W	20	Riccacia	39 37 N	6 22 E	13
				*Reudigi, <i>Mittel- mark, &amp;c.</i>	52 50 N	13 30 E	14	Ricina, <i>Macerata</i>	43 21 N	13 29 E	3
				Reunia, <i>Keon</i>	46 14 N	13 27 E	3	Ricina, <i>Recco</i>	44 24 N	9 9 E	3
				Revesio, poetea Vellari, <i>Le Puy</i>	45 3 N	3 53 E	13	Ricina, v. Riduna I., <i>Rathlin</i>	55 20 N	6 20 W	12
				Rha Fl.	52 0 N	46 0 E	1	Riduna I., <i>Alderney</i>	49 43 N	2 15 W	13
				Rha Occidentalis	58 0 N	40 0 E	1	Riduna, v. Ricina I.	55 20 N	6 20 W	12
				Rha Orientalis Fl.	55 0 N	52 0 E	1	Rigodunum, <i>War- rington</i>	53 24 N	2 35 W	11
				Rhabana	10 56 N	103 40 E	25	Rigodutum	49 56 N	7 2 E	13
				Rhabana Regia	23 29 N	56 7 E	23	Rigomagus	50 39 N	7 8 E	13
				Rh'bdium	36 50 N	41 40 E	22	Rigomagus, <i>Rinco</i>	45 3 N	8 14 E	3
				*Rhadamaï, <i>El Ahaa</i>	24 10 N	50 5 E	23	Rigunea	48 37 N	2 27 W	13
				Rhesadestus, prius Bisanthes, <i>Ro- dosto</i>	40 59 N	27 30 E	10	*Rigurici, <i>N. Lom- bardy</i>	45 55 N	10 0 E	3
				Rhetacces Fl.	10 35 N	48 0 E	22				

Place.	Lat.	Long.	No. of Map.	Place.	Lat.	Long.	No. of Map.	Place.	Lat.	Long.	No. of Map.																																																																																																																																																																																																																																																																																																																																																																																																																																																																																																																																																																																																																																																
Rimmon, <i>Rummon</i>	31 57 N	35 19 E	20	Sabate, <i>Bracciano</i>	42 6 N	12 9 E	4	*Salassi, <i>Piedmont</i>	45 50 N	7 15 E	3																																																																																																																																																																																																																																																																																																																																																																																																																																																																																																																																																																																																																																																
Rimmon, <i>Rummanch</i>	32 48 N	35 20 E	20	Sabatba Metrop., v.				*Salataræ	37 30 N	65 0 E	24																																																																																																																																																																																																																																																																																																																																																																																																																																																																																																																																																																																																																																																
Ripa Alta, v. Penox-				Sabota Mariaba,	15 45 N	45 32 E	23	Salatha, <i>Sodiya</i>	27 50 N	95 30 E	25																																																																																																																																																																																																																																																																																																																																																																																																																																																																																																																																																																																																																																																
Ultum Prom., <i>Ord</i>	58 8 N	3 32 W	12	Mareb				*Salathi	22 0 N	10 0 W	1																																																																																																																																																																																																																																																																																																																																																																																																																																																																																																																																																																																																																																																
Hd.				Sabatia Vada, <i>Vado</i>	44 16 N	8 23 E	3	Saban, v. <i>Artemita</i> ,	38 28 N	43 21 E	22																																																																																																																																																																																																																																																																																																																																																																																																																																																																																																																																																																																																																																																
*Ripense, <i>Salzburg</i> ,	47 50 N	13 30 E	15	Sabatinea, <i>Gobrang</i>	47 25 N	13 55 E	15	Van																																																																																																																																																																																																																																																																																																																																																																																																																																																																																																																																																																																																																																																			
Upr. <i>Austria</i>				Sabatinius L., <i>Brac-</i>	42 8 N	12 8 E	4	Salcah	33 4 N	36 7 E	20																																																																																																																																																																																																																																																																																																																																																																																																																																																																																																																																																																																																																																																
Rithymna, <i>Retimo</i>	35 22 N	24 29 E	9	ciano	42 8 N	12 8 E	4	Salcha	32 25 N	36 5 E	20																																																																																																																																																																																																																																																																																																																																																																																																																																																																																																																																																																																																																																																
Rittium, <i>Scarduk</i>	45 4 N	20 20 E	15	Sabatius Fl., <i>Sabbato</i>	41 5 N	14 43 E	4	Saldia, <i>Zufoun</i>	36 50 N	4 14 E	17																																																																																																																																																																																																																																																																																																																																																																																																																																																																																																																																																																																																																																																
Ritubium, <i>Retorbio</i>	44 59 N	9 6 E	8	Sabatius, v. <i>Orima-</i>	39 11 N	16 12 E	5	*Saldensis	44 10 N	23 30 E	10																																																																																																																																																																																																																																																																																																																																																																																																																																																																																																																																																																																																																																																
Ritumagus	49 22 N	1 9 E	13	rius Fl., <i>Sawuto</i>	15 15 N	43 0 E	23	Saldis, vel <i>Saldinn</i> ,	44 40 N	18 40 E	15																																																																																																																																																																																																																																																																																																																																																																																																																																																																																																																																																																																																																																																
Roana	36 10 N	57 35 E	24	Sabbia, <i>Saba</i>	15 29 N	44 31 E	23	Touzia	40 50 N	25 47 E	10																																																																																																																																																																																																																																																																																																																																																																																																																																																																																																																																																																																																																																																
Robertum, <i>Grandæ</i>	41 50 N	6 44 W	16	Sabe Regia, <i>Sana</i>	35 28 N	4 15 E	17	Sale	42 48 N	11 4 E	4																																																																																																																																																																																																																																																																																																																																																																																																																																																																																																																																																																																																																																																
*Robogdii, <i>Antrim</i>	55 0 N	6 30 W	12	Sabi	42 20 N	13 0 E	4	Salubro, <i>Buriano</i>	40 40 N	14 48 E	4																																																																																																																																																																																																																																																																																																																																																																																																																																																																																																																																																																																																																																																
and <i>Londonerry</i>				*Sabini, <i>Sabina, &amp;c.</i>	46 45 N	11 30 E	15	Salernum, <i>Salerno</i>	48 53 N	8 7 E	13																																																																																																																																																																																																																																																																																																																																																																																																																																																																																																																																																																																																																																																
Robogdium Prom.,	55 13 N	6 10 W	12	Sabio, <i>Sehen</i>	50 25 N	4 30 E	13	Salieto	43 28 N	5 5 W	16																																																																																																																																																																																																																																																																																																																																																																																																																																																																																																																																																																																																																																																
<i>Fair Hd.</i>				Sabis Fl., <i>Sambre</i>	32 40 N	76 30 E	25	Salica quæ et Ta-	7 0 N	80 0 E	25																																																																																																																																																																																																																																																																																																																																																																																																																																																																																																																																																																																																																																																
Robrica	47 20 N	0 9 W	13	Sabis Fl., <i>Sabbio</i>	45 41 N	10 20 E	3	probana, <i>Ceylon</i>																																																																																																																																																																																																																																																																																																																																																																																																																																																																																																																																																																																																																																																			
Rodium, <i>Roje</i>	49 40 N	2 46 E	13	Sablonæ	51 26 N	0 16 E	13	Salina Vetus, <i>Han-</i>	47 20 N	18 54 E	15																																																																																																																																																																																																																																																																																																																																																																																																																																																																																																																																																																																																																																																
Rodumna, <i>Roanna</i>	46 3 N	4 4 E	13	Sabosa	9 50 N	94 0 E	25	zebek																																																																																																																																																																																																																																																																																																																																																																																																																																																																																																																																																																																																																																																			
Roma, <i>Rome</i>	41 54 N	12 27 E	4	Sabota Mariaba, v.	15 45 N	45 32 E	23	*Salina	31 40 N	15 20 E	17																																																																																																																																																																																																																																																																																																																																																																																																																																																																																																																																																																																																																																																
Romatinus P., <i>Po.</i>	45 37 N	12 55 E	3	Sabatba Metrop.,				Salina	42 29 N	14 11 E	4																																																																																																																																																																																																																																																																																																																																																																																																																																																																																																																																																																																																																																																
<i>Lemene</i>				Mareb				Salina	46 25 N	23 46 E	10																																																																																																																																																																																																																																																																																																																																																																																																																																																																																																																																																																																																																																																
Romechium, <i>Romechi</i>	38 24 N	16 24 E	5	Sabrata, v. <i>Abrot-</i>	32 47 N	12 20 E	17	Salina, <i>Droitwich</i>	52 16 N	2 6 W	11																																																																																																																																																																																																																																																																																																																																																																																																																																																																																																																																																																																																																																																
Romula, <i>Bisaccia</i>	41 4 N	15 23 E	4	num, <i>Tripoli</i>				Salicicita, <i>Saclas</i>	48 22 N	2 10 E	13																																																																																																																																																																																																																																																																																																																																																																																																																																																																																																																																																																																																																																																
Romula, sub	41 5 N	15 15 E	4	<i>chta</i>				Salisso	34 0 N	6 0 W	17																																																																																																																																																																																																																																																																																																																																																																																																																																																																																																																																																																																																																																																
Romula	44 17 N	23 54 E	10	Sabrina Estuar,	51 20 N	3 10 W	11	Salle, <i>Szala Egera-</i>	49 58 N	7 21 E	13																																																																																																																																																																																																																																																																																																																																																																																																																																																																																																																																																																																																																																																
Romula, <i>Carlstadt</i>	45 27 N	15 33 E	10	<i>M. of Severn</i>	52 2 N	2 10 W	11	zeg	46 50 N	17 0 E	15																																																																																																																																																																																																																																																																																																																																																																																																																																																																																																																																																																																																																																																
*Ropluta	51 1 N	67 30 E	24	Sabrina Fl., <i>Scern</i>	51 29 N	2 38 W	11	Salluntum	42 53 N	19 5 E	15																																																																																																																																																																																																																																																																																																																																																																																																																																																																																																																																																																																																																																																
Roscia Portus	39 36 N	16 39 E	5	Sabrinum, ad <i>Sea</i>	51 29 N	2 38 W	11	Salma, <i>Salemiah</i>	34 38 N	46 57 E	23																																																																																																																																																																																																																																																																																																																																																																																																																																																																																																																																																																																																																																																
Roscianum, <i>Rossano</i>	39 34 N	16 41 E	5	<i>Milla</i>	38 57 N	45 32 E	24	Salmalensium	39 31 N	40 20 E	22																																																																																																																																																																																																																																																																																																																																																																																																																																																																																																																																																																																																																																																
Rosci Campi	42 28 N	12 47 E	4	Sabris	34 10 N	4 50 E	17	Salmantica, vel <i>El-</i>	41 6 N	5 45 W	16																																																																																																																																																																																																																																																																																																																																																																																																																																																																																																																																																																																																																																																
Rossicus Scopulus,	36 19 N	35 47 E	21	Sabus, v. <i>Savus Fl.</i>	40 0 N	78 0 E	25	manca	37 45 N	21 33 E	7																																																																																																																																																																																																																																																																																																																																																																																																																																																																																																																																																																																																																																																
<i>Ras el Kanzir</i>				<i>Wad Jidi, or</i>	35 0 N	78 0 E	25	Salmun, v. <i>Salmunti</i> ,	27 59 N	57 18 E	24																																																																																																																																																																																																																																																																																																																																																																																																																																																																																																																																																																																																																																																
Rotomagus, <i>Rouen</i>	49 26 N	1 5 E	13	<i>Adjede</i>	39 8 N	47 43 E	22	Mahoun	41 35 N	28 7 E	10																																																																																																																																																																																																																																																																																																																																																																																																																																																																																																																																																																																																																																																
Rubi, <i>Ruvo</i>	41 10 N	16 31 E	5	*Saco	37 35 N	39 30 E	22	Salmyndessus, <i>Midieh</i>	41 40 N	28 10 E	10																																																																																																																																																																																																																																																																																																																																																																																																																																																																																																																																																																																																																																																
Rubico Fl., <i>Fiumicino</i>	44 11 N	12 25 E	3	Sacer, <i>Tibet</i>	39 8 N	47 43 E	22	Salmynessus Littus	39 32 N	26 10 E	9																																																																																																																																																																																																																																																																																																																																																																																																																																																																																																																																																																																																																																																
Rubra, ad, <i>Prima</i>	42 1 N	12 27 E	4	Sacalbina	37 35 N	39 30 E	22	Salnicosis Fl.	47 17 N	7 43 E	13																																																																																																																																																																																																																																																																																																																																																																																																																																																																																																																																																																																																																																																
<i>Porta</i>				Sacane	41 35 N	44 45 E	22	Salnodurum, <i>Soleuro</i>	43 33 N	16 31 E	15																																																																																																																																																																																																																																																																																																																																																																																																																																																																																																																																																																																																																																																
Rubras, ad, <i>Cabezas</i>	37 43 N	6 53 W	16	*Sacasena	31 45 N	63 0 E	21	Sals, vel <i>Tanis, vel</i>	30 58 N	31 55 E	18																																																																																																																																																																																																																																																																																																																																																																																																																																																																																																																																																																																																																																																
<i>Rubias</i>				*Sacasenes	14 47 N	42 59 E	23	Zoan, <i>San</i>	45 0 N	28 45 E	10																																																																																																																																																																																																																																																																																																																																																																																																																																																																																																																																																																																																																																																
Rubras, ad	34 53 N	1 50 W	17	Saccatia, <i>Hodeida</i>	35 1 N	43 31 E	22	Salsovia	42 48 N	2 58 E	13																																																																																																																																																																																																																																																																																																																																																																																																																																																																																																																																																																																																																																																
Rubresus L., <i>Etang</i>	43 4 N	3 5 E	13	Saccada	37 20 N	48 30 E	23	Salzule, <i>Salces</i>	35 50 N	37 50 E	21	<i>de Sigcan</i>				Sacer Mr., <i>Sa. de</i>	37 20 N	8 10 W	16	Salzus Lacus	27 30 N	56 0 E	24	Rubicatus Fl., <i>Llo-</i>	41 50 N	1 46 E	16	<i>Monchique</i>	43 1 N	9 25 E	3	Salsus, vel <i>Corius</i>	39 33 N	1 39 W	16	<i>bregat</i>				Sacer S., <i>Grane Har.</i>	37 1 N	8 59 W	16	Fl., <i>Rud Shiur</i>	44 25 N	10 37 E	3	Rudic Calabrie	40 22 N	18 17 E	5	Sachalites S. (Pto-	43 1 N	9 25 E	3	Saltus Gallianus,	46 15 N	11 10 E	15	Ruffium, <i>S. Angelo</i>	41 23 N	14 8 E	4	læmæ)	37 1 N	8 59 W	16	<i>Saltino</i>	47 46 N	18 35 E	15	Ruffium, <i>Ruvo</i>	40 52 N	15 30 E	5	Sacole	19 20 N	94 10 E	25	Salva, <i>Uffata</i>	43 12 N	13 24 E	4	*Rugii, <i>Pomerania</i>	53 50 N	15 30 E	14	Sacra L.	41 45 N	12 13 E	4	Saglia	38 57 N	17 8 E	15	Rugium, <i>Rugenwald</i>	54 17 N	16 20 E	14	Sacrone	32 56 N	47 3 E	24	Salvia, vel <i>Silvia</i> ,	43 57 N	17 8 E	15	Ruhah	32 35 N	35 1 E	20	Sacrum Ost., <i>Vizi</i>	44 36 N	29 18 E	10	<i>Keupris</i>	38 28 N	23 35 E	8	Rusadir, <i>Meillah</i>	35 19 N	2 54 W	17	<i>Mth.</i>	37 41 N	30 50 E	19	Salyaneus	43 30 N	5 40 E	13	Rusadir Pr., <i>Rasud</i>	35 30 N	2 58 W	17	Sacrum Pr., <i>C. St.</i>	42 10 N	14 25 E	4	*Salyes	33 7 N	35 38 E	20	<i>Dir</i>				<i>Vincent</i>	41 4 N	2 40 W	16	Samaehonites L., v.	41 40 N	27 30 E	10	Rusazus, <i>Dellys</i>	36 50 N	3 55 E	17	Sacrum Pr., <i>Corse</i>	37 1 N	9 25 E	3	Merom, <i>Buhr el</i>	31 30 N	15 0 E	17	Ruscino, <i>Perpignan</i>	42 39 N	2 56 E	13	Sada	19 20 N	94 10 E	25	Huleh	30 3 N	2 0 E	13	Rusellæ, <i>Roselle</i>	42 51 N	11 12 E	4	Sadame	42 14 N	27 17 E	10	*Sama	50 3 N	2 0 E	13	Rusgonia, <i>Zershal</i>	36 34 N	2 4 E	17	*Sætabis, <i>Xativa S.</i>	39 0 N	1 0 W	16	Samarade	5 30 N	100 35 E	25	Rusiana	48 0 N	7 15 E	13	<i>Felipe</i>	37 41 N	30 50 E	19	Samaran	34 29 N	45 41 E	22	Rusibia P., <i>Azamor</i>	33 17 N	8 26 W	17	Sagalassus, <i>Aglasouh</i>	41 4 N	35 50 E	19	*Samararia	32 15 N	35 15 E	20	Ruscicade, nr. <i>Storah</i>	36 53 N	6 55 E	17	Saganus Fl.	26 25 N	57 30 E	24	Samarina, v. <i>Sebaste</i> ,	32 22 N	35 14 E	20	Rusidava	44 13 N	24 22 E	10	Sagdiana I., <i>Bushæb</i>	26 48 N	53 23 E	24	<i>Sebustieh</i>	36 40 N	53 35 E	24	Rusippisir, <i>Sarab</i>	36 45 N	3 30 E	17	Sægia, <i>Po. di Mag-</i>	44 47 N	11 58 E	3	Samarobriava, postea	49 54 N	2 16 E	13	<i>Velrab</i>				<i>nacæca</i>				Ambiani, <i>Amiens</i>	33 18 N	45 33 E	22	Ruspæ	35 10 N	10 50 E	17	Sægrus Fl., <i>Sangro</i>	42 10 N	14 25 E	4	Sambana, vel <i>Sabata</i>	23 47 N	58 25 E	23	Ruseinus M.	43 0 N	19 20 E	15	Saguntia, v. <i>Segon-</i>	41 4 N	2 40 W	16	Sambraete I.,	23 47 N	58 25 E	23	Rusticiana	39 56 N	6 4 W	16	tin, <i>Siugenza</i>	39 38 N	0 17 W	16	Burka I.	23 35 N	57 58 E	23	Rusubritari, <i>Tjesand</i>	36 35 N	2 25 E	17	Saguntum	41 4 N	35 50 E	19	Sambraecitanus S.	43 17 N	6 34 E	13	Rusucurru, <i>Sidi Firj</i>	36 40 N	2 46 E	17	Sagylum	29 1 N	41 35 E	23	Samos, <i>Samos</i>	39 14 N	20 40 E	8	*Rutemi, <i>Aveiron</i>	44 20 N	2 30 E	13	Salaic, vel <i>Satua</i>	29 1 N	41 35 E	23	*Samenti	26 45 N	47 0 E	23	Rutuba Fl., <i>Rotta</i>	43 50 N	7 40 E	9	*Sali, <i>Orne</i>	48 35 N	0 0	13	Samia, v. <i>Arene</i>	37 32 N	21 37 E	7	Rutumium, <i>Rocton</i>	52 44 N	2 52 W	11	Sali, <i>Sæz</i>	48 35 N	0 9 E	13	Samicum	37 32 N	21 37 E	7	Rutupia, <i>Nichbo-</i>	51 17 N	1 20 E	11	Sals, <i>Se el Hagar</i>	30 56 N	30 53 E	18	Samidæces, vel <i>Canate</i>	25 25 N	60 0 E	24	<i>royia</i>				Salticum, v. <i>Tanti-</i>	31 10 N	32 25 E	18	Samidæces Fl., <i>Sirroo</i>	26 0 N	60 20 E	24	Ryssadium Pr.	14 0 N	17 30 W	1	<i>cum Ost., Fom</i>				Saminthus, <i>H. Skala</i>	37 42 N	22 40 E	7					<i>Om Faradaj</i>				*Sammium, <i>Princi-</i>	41 25 N	14 35 E	4					Saitta, <i>Sidas Kaleh</i>	38 46 N	28 42 E	19	pato, &c.	41 40 N	13 57 E	4					Sala, <i>Salee or Sla</i>	34 3 N	6 49 W	17	Sammium, <i>Cerro</i>	35 20 N	26 18 E	9					Sala Fl., <i>Wad Bu</i>	41 0 N	41 55 E	22	Samos I., <i>Samo</i>	37 45 N	26 50 E	9					<i>Regreb</i>	33 53 N	6 20 W	17	Samos I., <i>Samo</i>	37 44 N	26 58 E	9					Salacia	42 3 N	7 57 W	16	Samosata	37 31 N	38 37 E	22					Salaminias, vel <i>Ire-</i>	34 55 N	37 0 E	21	Samothrace I., <i>Sa-</i>	40 25 N	25 35 E	9					nonolia, <i>Salamie</i>	37 53 N	23 26 E	7	mothra								Salamis Vetus	37 57 N	23 26 E	7									Salamis Nova	37 57 N	23 26 E	7									Salamia, postea	35 6 N	34 2 E	19									Constantia, <i>Costan-</i>												tanza												Salamis I., <i>Koulouri</i>	37 55 N	23 30 E	7									Salapia, <i>Salpi</i>	41 23 N	16 3 E	5									Salaria, <i>Chinchilla</i>	38 57 N	1 46 W	16									Salaria, <i>Alcaerdo Sol</i>	38 23 N	8 19 W	16									Salaria Via	42 9 N	12 41 E	4									Salarus Fl., <i>Bunth</i>	25 45 N	59 15 E	24				
<i>de Sigcan</i>				Sacer Mr., <i>Sa. de</i>	37 20 N	8 10 W	16	Salzus Lacus	27 30 N	56 0 E	24																																																																																																																																																																																																																																																																																																																																																																																																																																																																																																																																																																																																																																																
Rubicatus Fl., <i>Llo-</i>	41 50 N	1 46 E	16	<i>Monchique</i>	43 1 N	9 25 E	3	Salsus, vel <i>Corius</i>	39 33 N	1 39 W	16																																																																																																																																																																																																																																																																																																																																																																																																																																																																																																																																																																																																																																																
<i>bregat</i>				Sacer S., <i>Grane Har.</i>	37 1 N	8 59 W	16	Fl., <i>Rud Shiur</i>	44 25 N	10 37 E	3																																																																																																																																																																																																																																																																																																																																																																																																																																																																																																																																																																																																																																																
Rudic Calabrie	40 22 N	18 17 E	5	Sachalites S. (Pto-	43 1 N	9 25 E	3	Saltus Gallianus,	46 15 N	11 10 E	15																																																																																																																																																																																																																																																																																																																																																																																																																																																																																																																																																																																																																																																
Ruffium, <i>S. Angelo</i>	41 23 N	14 8 E	4	læmæ)	37 1 N	8 59 W	16	<i>Saltino</i>	47 46 N	18 35 E	15																																																																																																																																																																																																																																																																																																																																																																																																																																																																																																																																																																																																																																																
Ruffium, <i>Ruvo</i>	40 52 N	15 30 E	5	Sacole	19 20 N	94 10 E	25	Salva, <i>Uffata</i>	43 12 N	13 24 E	4																																																																																																																																																																																																																																																																																																																																																																																																																																																																																																																																																																																																																																																
*Rugii, <i>Pomerania</i>	53 50 N	15 30 E	14	Sacra L.	41 45 N	12 13 E	4	Saglia	38 57 N	17 8 E	15																																																																																																																																																																																																																																																																																																																																																																																																																																																																																																																																																																																																																																																
Rugium, <i>Rugenwald</i>	54 17 N	16 20 E	14	Sacrone	32 56 N	47 3 E	24	Salvia, vel <i>Silvia</i> ,	43 57 N	17 8 E	15																																																																																																																																																																																																																																																																																																																																																																																																																																																																																																																																																																																																																																																
Ruhah	32 35 N	35 1 E	20	Sacrum Ost., <i>Vizi</i>	44 36 N	29 18 E	10	<i>Keupris</i>	38 28 N	23 35 E	8																																																																																																																																																																																																																																																																																																																																																																																																																																																																																																																																																																																																																																																
Rusadir, <i>Meillah</i>	35 19 N	2 54 W	17	<i>Mth.</i>	37 41 N	30 50 E	19	Salyaneus	43 30 N	5 40 E	13																																																																																																																																																																																																																																																																																																																																																																																																																																																																																																																																																																																																																																																
Rusadir Pr., <i>Rasud</i>	35 30 N	2 58 W	17	Sacrum Pr., <i>C. St.</i>	42 10 N	14 25 E	4	*Salyes	33 7 N	35 38 E	20																																																																																																																																																																																																																																																																																																																																																																																																																																																																																																																																																																																																																																																
<i>Dir</i>				<i>Vincent</i>	41 4 N	2 40 W	16	Samaehonites L., v.	41 40 N	27 30 E	10																																																																																																																																																																																																																																																																																																																																																																																																																																																																																																																																																																																																																																																
Rusazus, <i>Dellys</i>	36 50 N	3 55 E	17	Sacrum Pr., <i>Corse</i>	37 1 N	9 25 E	3	Merom, <i>Buhr el</i>	31 30 N	15 0 E	17																																																																																																																																																																																																																																																																																																																																																																																																																																																																																																																																																																																																																																																
Ruscino, <i>Perpignan</i>	42 39 N	2 56 E	13	Sada	19 20 N	94 10 E	25	Huleh	30 3 N	2 0 E	13																																																																																																																																																																																																																																																																																																																																																																																																																																																																																																																																																																																																																																																
Rusellæ, <i>Roselle</i>	42 51 N	11 12 E	4	Sadame	42 14 N	27 17 E	10	*Sama	50 3 N	2 0 E	13																																																																																																																																																																																																																																																																																																																																																																																																																																																																																																																																																																																																																																																
Rusgonia, <i>Zershal</i>	36 34 N	2 4 E	17	*Sætabis, <i>Xativa S.</i>	39 0 N	1 0 W	16	Samarade	5 30 N	100 35 E	25																																																																																																																																																																																																																																																																																																																																																																																																																																																																																																																																																																																																																																																
Rusiana	48 0 N	7 15 E	13	<i>Felipe</i>	37 41 N	30 50 E	19	Samaran	34 29 N	45 41 E	22																																																																																																																																																																																																																																																																																																																																																																																																																																																																																																																																																																																																																																																
Rusibia P., <i>Azamor</i>	33 17 N	8 26 W	17	Sagalassus, <i>Aglasouh</i>	41 4 N	35 50 E	19	*Samararia	32 15 N	35 15 E	20																																																																																																																																																																																																																																																																																																																																																																																																																																																																																																																																																																																																																																																
Ruscicade, nr. <i>Storah</i>	36 53 N	6 55 E	17	Saganus Fl.	26 25 N	57 30 E	24	Samarina, v. <i>Sebaste</i> ,	32 22 N	35 14 E	20																																																																																																																																																																																																																																																																																																																																																																																																																																																																																																																																																																																																																																																
Rusidava	44 13 N	24 22 E	10	Sagdiana I., <i>Bushæb</i>	26 48 N	53 23 E	24	<i>Sebustieh</i>	36 40 N	53 35 E	24																																																																																																																																																																																																																																																																																																																																																																																																																																																																																																																																																																																																																																																
Rusippisir, <i>Sarab</i>	36 45 N	3 30 E	17	Sægia, <i>Po. di Mag-</i>	44 47 N	11 58 E	3	Samarobriava, postea	49 54 N	2 16 E	13																																																																																																																																																																																																																																																																																																																																																																																																																																																																																																																																																																																																																																																
<i>Velrab</i>				<i>nacæca</i>				Ambiani, <i>Amiens</i>	33 18 N	45 33 E	22																																																																																																																																																																																																																																																																																																																																																																																																																																																																																																																																																																																																																																																
Ruspæ	35 10 N	10 50 E	17	Sægrus Fl., <i>Sangro</i>	42 10 N	14 25 E	4	Sambana, vel <i>Sabata</i>	23 47 N	58 25 E	23																																																																																																																																																																																																																																																																																																																																																																																																																																																																																																																																																																																																																																																
Ruseinus M.	43 0 N	19 20 E	15	Saguntia, v. <i>Segon-</i>	41 4 N	2 40 W	16	Sambraete I.,	23 47 N	58 25 E	23																																																																																																																																																																																																																																																																																																																																																																																																																																																																																																																																																																																																																																																
Rusticiana	39 56 N	6 4 W	16	tin, <i>Siugenza</i>	39 38 N	0 17 W	16	Burka I.	23 35 N	57 58 E	23																																																																																																																																																																																																																																																																																																																																																																																																																																																																																																																																																																																																																																																
Rusubritari, <i>Tjesand</i>	36 35 N	2 25 E	17	Saguntum	41 4 N	35 50 E	19	Sambraecitanus S.	43 17 N	6 34 E	13																																																																																																																																																																																																																																																																																																																																																																																																																																																																																																																																																																																																																																																
Rusucurru, <i>Sidi Firj</i>	36 40 N	2 46 E	17	Sagylum	29 1 N	41 35 E	23	Samos, <i>Samos</i>	39 14 N	20 40 E	8																																																																																																																																																																																																																																																																																																																																																																																																																																																																																																																																																																																																																																																
*Rutemi, <i>Aveiron</i>	44 20 N	2 30 E	13	Salaic, vel <i>Satua</i>	29 1 N	41 35 E	23	*Samenti	26 45 N	47 0 E	23																																																																																																																																																																																																																																																																																																																																																																																																																																																																																																																																																																																																																																																
Rutuba Fl., <i>Rotta</i>	43 50 N	7 40 E	9	*Sali, <i>Orne</i>	48 35 N	0 0	13	Samia, v. <i>Arene</i>	37 32 N	21 37 E	7																																																																																																																																																																																																																																																																																																																																																																																																																																																																																																																																																																																																																																																
Rutumium, <i>Rocton</i>	52 44 N	2 52 W	11	Sali, <i>Sæz</i>	48 35 N	0 9 E	13	Samicum	37 32 N	21 37 E	7																																																																																																																																																																																																																																																																																																																																																																																																																																																																																																																																																																																																																																																
Rutupia, <i>Nichbo-</i>	51 17 N	1 20 E	11	Sals, <i>Se el Hagar</i>	30 56 N	30 53 E	18	Samidæces, vel <i>Canate</i>	25 25 N	60 0 E	24																																																																																																																																																																																																																																																																																																																																																																																																																																																																																																																																																																																																																																																
<i>royia</i>				Salticum, v. <i>Tanti-</i>	31 10 N	32 25 E	18	Samidæces Fl., <i>Sirroo</i>	26 0 N	60 20 E	24																																																																																																																																																																																																																																																																																																																																																																																																																																																																																																																																																																																																																																																
Ryssadium Pr.	14 0 N	17 30 W	1	<i>cum Ost., Fom</i>				Saminthus, <i>H. Skala</i>	37 42 N	22 40 E	7																																																																																																																																																																																																																																																																																																																																																																																																																																																																																																																																																																																																																																																
				<i>Om Faradaj</i>				*Sammium, <i>Princi-</i>	41 25 N	14 35 E	4																																																																																																																																																																																																																																																																																																																																																																																																																																																																																																																																																																																																																																																
				Saitta, <i>Sidas Kaleh</i>	38 46 N	28 42 E	19	pato, &c.	41 40 N	13 57 E	4																																																																																																																																																																																																																																																																																																																																																																																																																																																																																																																																																																																																																																																
				Sala, <i>Salee or Sla</i>	34 3 N	6 49 W	17	Sammium, <i>Cerro</i>	35 20 N	26 18 E	9																																																																																																																																																																																																																																																																																																																																																																																																																																																																																																																																																																																																																																																
				Sala Fl., <i>Wad Bu</i>	41 0 N	41 55 E	22	Samos I., <i>Samo</i>	37 45 N	26 50 E	9																																																																																																																																																																																																																																																																																																																																																																																																																																																																																																																																																																																																																																																
				<i>Regreb</i>	33 53 N	6 20 W	17	Samos I., <i>Samo</i>	37 44 N	26 58 E	9																																																																																																																																																																																																																																																																																																																																																																																																																																																																																																																																																																																																																																																
				Salacia	42 3 N	7 57 W	16	Samosata	37 31 N	38 37 E	22																																																																																																																																																																																																																																																																																																																																																																																																																																																																																																																																																																																																																																																
				Salaminias, vel <i>Ire-</i>	34 55 N	37 0 E	21	Samothrace I., <i>Sa-</i>	40 25 N	25 35 E	9																																																																																																																																																																																																																																																																																																																																																																																																																																																																																																																																																																																																																																																
				nonolia, <i>Salamie</i>	37 53 N	23 26 E	7	mothra																																																																																																																																																																																																																																																																																																																																																																																																																																																																																																																																																																																																																																																			
				Salamis Vetus	37 57 N	23 26 E	7																																																																																																																																																																																																																																																																																																																																																																																																																																																																																																																																																																																																																																																				
				Salamis Nova	37 57 N	23 26 E	7																																																																																																																																																																																																																																																																																																																																																																																																																																																																																																																																																																																																																																																				
				Salamia, postea	35 6 N	34 2 E	19																																																																																																																																																																																																																																																																																																																																																																																																																																																																																																																																																																																																																																																				
				Constantia, <i>Costan-</i>																																																																																																																																																																																																																																																																																																																																																																																																																																																																																																																																																																																																																																																							
				tanza																																																																																																																																																																																																																																																																																																																																																																																																																																																																																																																																																																																																																																																							
				Salamis I., <i>Koulouri</i>	37 55 N	23 30 E	7																																																																																																																																																																																																																																																																																																																																																																																																																																																																																																																																																																																																																																																				
				Salapia, <i>Salpi</i>	41 23 N	16 3 E	5																																																																																																																																																																																																																																																																																																																																																																																																																																																																																																																																																																																																																																																				
				Salaria, <i>Chinchilla</i>	38 57 N	1 46 W	16																																																																																																																																																																																																																																																																																																																																																																																																																																																																																																																																																																																																																																																				
				Salaria, <i>Alcaerdo Sol</i>	38 23 N	8 19 W	16																																																																																																																																																																																																																																																																																																																																																																																																																																																																																																																																																																																																																																																				
				Salaria Via	42 9 N	12 41 E	4																																																																																																																																																																																																																																																																																																																																																																																																																																																																																																																																																																																																																																																				
				Salarus Fl., <i>Bunth</i>	25 45 N	59 15 E	24																																																																																																																																																																																																																																																																																																																																																																																																																																																																																																																																																																																																																																																				

S.

Place.	Lat.	Long.	No. of Map.	Place.	Lat.	Long.	No. of Map.	Place.	Lat.	Long.	No. of Map.
Samothrace, <i>Samo-</i>	40 20 N	25 32 E	9	*Saad	9 0 N	38 0 E	1	*Scardona	36 45 N	69 0 E	74
thrace				Saana P., <i>Po. Ceasreo</i>	40 16 N	18 0 E	5	Scorobas M., <i>Bein-</i>	40 30 N	32 20 E	19
Santia FL.	26 0 N	77 0 E	23	Saana L., <i>Sussena</i>	40 29 N	19 15 E	10	der Dagh	1 20 N	43 40 E	1
Santolucensis	48 5 N	9 5 E	15	Saata	23 45 N	51 45 E	23	Scorpius Statio	39 22 N	22 30 E	8
Santone	40 41 N	23 21 E	9	Sataphara	40 10 N	47 45 E	22	Scotlana	41 1 N	23 32 E	10
Santone v. Uranopolis	40 21 N	23 56 E	9	Saticula, <i>S. A. dei Goli</i>	41 6 N	14 27 E	4	Scotus	44 47 N	11 10 E	3
Santone	40 22 N	23 56 E	10	Satina	43 38 N	6 27 E	13	Sculturna	53 47 N	18 5 E	14
Santone	35 15 N	50 12 E	24	Sation	40 55 N	20 46 E	10	Sculturus, <i>Sharassus</i>	40 30 N	40 0 E	19
Santone, <i>Seckingen</i>	47 39 N	7 53 E	14	*Satrapene	33 0 N	45 40 E	22	Scylacces M.	40 30 N	21 59 E	10
Santone	18 30 N	34 20 E	1	Saticum	41 34 N	12 43 E	4	Scydra	40 21 N	28 23 E	19
Santobanes FL.	40 46 N	47 39 E	22	Satula, vel Salace	29 1 N	41 35 E	23	Scyllace	42 43 N	55 30 E	19
*Santobanes	28 0 N	75 0 E	25	Saturnia, vel Aurnia, <i>Saturnia</i>	42 47 N	11 31 E	4	Scylla FL., <i>Gulciras</i>	38 13 N	15 44 E	5
Santone	31 15 N	74 20 E	25	Saturni, vel Scornbaria Pr., <i>C. de Palos</i>	37 35 N	0 42 W	16	Scylla, <i>Scilla</i>	38 49 N	16 29 E	5
Santone	30 26 N	32 38 E	19	Satyrorum Is., <i>Oby</i>	8 40 N	106 30 E	25	Scyllium, <i>Squillace</i>	38 50 N	16 50 E	4
Santone FL.	39 30 N	32 0 E	19	Satyrorum Pr., <i>Musi</i>	8 45 N	105 0 E	25	Squillace	37 28 N	23 31 E	7
Santone	39 43 N	32 29 E	19	Sava	8 45 N	105 0 E	25	*Scythia	12 0 N	22 0 E	2
Santina	12 46 N	43 55 E	23	*Savadi	31 40 N	50 1 E	24	Scythia FL.	36 42 N	22 31 E	9
Santium, <i>Senes</i>	43 53 N	6 25 E	15	Savaria, <i>Bruck</i>	36 18 N	4 45 E	17	Scythos L., <i>Skyro</i>	38 50 N	24 25 E	9
Santina, <i>Lakeron</i>	38 37 N	48 54 E	24	Savaria, <i>Scaronia</i>	47 26 N	15 15 E	15	Scythos	38 49 N	24 36 E	18
Santium, <i>Schunt-</i>	40 29 N	14 6 E	15	Savia, <i>Sclaronia</i>	45 35 N	17 40 E	15	Scythos L., <i>Jubal</i>	27 37 N	35 45 E	18
schach				Savium, vel Sabara FL., <i>Muhr</i>	47 0 N	15 30 E	15	*Scythia	40 30 N	60 0 E	24
*Santones, <i>Lower</i>	46 0 N	0 30 W	13	Savus, v. Sabus FL., <i>Jedes</i>	34 10 N	4 50 E	17	*Scythia, <i>intra Imaum</i>	48 0 N	65 0 E	1
Charente				Savus, v. Sabus FL., <i>Sare, or Saus</i>	45 10 N	17 30 E	15	*Scythia, <i>extra Imaum</i>	44 30 N	30 0 E	10
Santonum P.	45 50 N	1 13 W	13	Saxonia, <i>Holstein</i>	54 0 N	10 0 E	14	*Scythia Parva	44 30 N	28 30 E	10
Santonum Pr.	45 42 N	1 16 W	13	Saxonia, <i>Littus</i>	49 56 N	0 40 E	13	*Scythica	32 30 N	30 15 E	18
Santuta	40 43 N	46 44 E	22	Saxonia	38 45 N	46 17 E	24	*Scythini	40 15 N	40 30 E	18
Santuta	41 36 N	46 14 E	22	Scabacia, v. Laodicea, <i>ad Libanum</i>	34 26 N	36 27 E	21	Scythini	40 20 N	43 0 E	22
Santuta, <i>Stignak</i>	40 26 N	25 36 E	9	Scabica, <i>Djansi el Djedede</i>	38 50 N	47 30 E	24	Scythopolis, <i>Beisan</i>	32 38 N	55 33 E	20
Saone M.	40 28 N	41 30 E	22	Scadina	43 44 N	25 46 E	10	Scythranus P., <i>Mar-</i>	51 57 N	24 7 E	17
Scacorus, v. Macca FL.	35 0 N	41 30 E	22	Scadiva, <i>Ablanov</i>	38 50 N	47 30 E	24	scyria, <i>Tonbrusk</i>	38 32 N	29 51 E	19
Scapha	37 58 N	41 17 E	22	Scadia Tyriorum, vel Scala Zor, <i>Ras en Nakura</i>	33 5 N	35 7 E	20	Sebaste	38 32 N	29 51 E	19
*Scapharitis, <i>El Yemen</i>	13 45 N	44 10 E	23	Scadina	39 15 N	8 36 W	16	Sebaste, <i>Ayah</i>	36 30 N	34 11 E	19
Scapha, <i>Sawafir</i>	31 41 N	34 45 E	20	Scadina	51 10 N	4 15 E	13	Sebaste, <i>prius Ca-</i>	39 39 N	36 55 E	19
Scapha	37 26 N	48 50 E	23	Scadina	39 50 N	26 15 E	19	Sebaste, <i>Sinas</i>	38 32 N	29 51 E	19
Scapharine, vel Sapharine I.	27 30 N	94 0 E	18	Scadina	39 27 N	36 29 E	19	Sebastopolis, v. Diocuria	42 45 N	41 5 E	22
Scapharine L., <i>Shad-</i>	27 15 N	94 30 E	23	Scadina	36 58 N	27 20 E	9	Sebastum, <i>Seb</i>	46 50 N	11 39 E	15
scapha				Scadina	36 9 N	23 1 E	9	Sebenniticum Ost., <i>Bourlos</i>	31 35 N	31 4 E	18
Scarcia	15 43 N	44 12 E	23	Scadina	36 9 N	23 1 E	9	Sebenniticum, <i>Sama-</i>	30 58 N	31 16 E	18
*Saracena	30 15 N	33 15 E	18	Scadina	65 0 N	15 0 E	1	Sebenniticum, v. Bucteus L., <i>Bourlos</i>	31 20 N	31 0 E	18
*Saraceni, <i>El Jebel</i>	29 15 N	41 15 E	23	Scadina	55 0 N	11 0 E	14	Sebenthus FL., <i>Mad-</i>	40 53 N	14 19 E	4
Sarada, <i>Loukin</i>	10 45 N	105 55 E	25	Scadina	39 4 N	24 7 E	9	Sebenna	19 10 N	72 50 E	25
Saragma	29 37 N	22 36 E	17	Scadina	38 24 N	40 28 E	23	Seccorra, <i>S. Celoni</i>	41 44 N	2 35 E	16
Saralium	39 30 N	34 58 E	19	Scadina	42 52 N	10 50 E	3	Secor Ptus., <i>Subles</i>	46 29 N	1 45 W	13
Saranga	25 8 N	66 45 E	24	Scadina	41 4 N	25 48 E	10	*Secorra, <i>Olonne</i>	43 40 N	25 0 E	10
Sarapana Zadria	42 2 N	43 10 E	22	Scadina	38 24 N	23 30 E	8	Secorra, <i>Segorbo</i>	39 52 N	0 30 W	16
Sarapana, vel Ogyris I., <i>Masera</i>	20 25 N	58 45 E	23	Scadina	39 14 N	23 30 E	8	Segonia, <i>Eplia</i>	41 40 N	1 12 W	16
*Saravene	38 15 N	38 20 E	19	Scadina	47 44 N	16 38 E	15	Sedala	40 42 N	42 10 E	22
Saravus P., <i>Save</i>	49 20 N	6 45 E	13	Scadina	44 0 N	15 0 E	15	Sedula FL.	36 50 N	4 40 W	16
Sardica, <i>Sart</i>	38 28 N	28 2 E	19	Scadina	44 0 N	15 0 E	15	Sedula	45 7 N	8 24 E	3
*Sardiatas, <i>Bonia</i>	43 55 N	18 30 E	15	Scadina	43 52 N	15 54 E	15	*Seduni, <i>S. Valais</i>	16 25 N	7 40 E	13
Sardica, v. Sardica, <i>Sophia</i>	42 35 N	23 29 E	10	Scadina	38 48 N	22 40 E	8	Sedunia	46 14 N	7 26 E	3
*Sardones, <i>E. Pyrenees</i>	42 35 N	2 30 E	13	Scadina	48 51 N	6 0 E	13	*Seduni, <i>Drome</i>	44 50 N	5 0 E	13
Sardony M., <i>Sant-</i>	21 40 N	77 0 E	25	Scadina	34 35 N	43 38 E	22	Segedunum	54 57 N	1 31 W	11
poora				Scadina	30 14 N	31 32 E	18	Segelocum, v. Age-	53 19 N	0 50 W	11
Sarepta, v. Zarephath	33 27 N	35 20 E	20	Scadina	30 13 N	30 33 E	18	Segessera, <i>Clairvaux</i>	48 10 N	4 44 E	13
Sarid	32 52 N	35 7 E	20	Scadina	31 7 N	30 7 E	18	Segestis	37 59 N	12 54 E	5
Sariga, <i>Shurukha</i>	36 30 N	61 15 E	24	Scadina	36 52 N	14 41 E	5	Segestis Emporium,	38 2 N	12 52 E	5
Sariphaza, <i>Sarafend</i>	31 55 N	34 52 E	20	Scadina	36 52 N	14 41 E	5	Castel a Mare	44 17 N	9 27 E	3
Sariphi Ms.	34 30 N	62 30 E	24	Scadina	37 56 N	23 1 E	7	Segeste, <i>Sestri</i>	42 14 N	3 58 W	16
*Saritae, <i>El Yemen</i>	15 50 N	43 45 E	23	Scadina	38 24 N	23 30 E	8	Segisimo	50 18 N	5 8 E	13
Sarium	15 7 N	48 13 E	23	Scadina	39 14 N	23 30 E	8	Segni, <i>Ciney</i>	41 4 N	4 10 W	16
Sarium, <i>Muro</i>	40 7 N	18 23 E	5	Scadina	40 3 N	15 40 E	5	Segobia, <i>Segovia</i>	40 57 N	1 48 W	16
Sarium, <i>Burialan</i>	40 13 N	33 36 E	19	Scadina	37 36 N	21 37 E	7	Segobriga, <i>Motina</i>	44 24 N	2 35 E	13
Sarium	43 50 N	21 16 E	10	Scadina	37 27 N	2 2 W	16	Segodunum, <i>postea</i>	50 52 N	8 4 E	14
*Sarmatia Asiatica	50 0 N	46 0 E	1	Scadina	55 30 N	20 3 E	1	Segodunum, <i>v. Segun-</i>	41 4 N	2 40 W	16
*Sarmatia Europaea	52 0 N	30 0 E	1	Scadina	37 20 N	22 20 E	7	Segonia, <i>Caer</i>	53 7 N	4 15 W	11
Sarmatica L., <i>Leli</i>	45 20 N	29 13 E	10	Scadina	37 20 N	22 20 E	7	Segontia	46 50 N	0 35 W	13
Sarmaticus, v. Caucasus Pylus, <i>Du-</i>	42 30 N	45 0 E	22	Scadina	37 18 N	22 26 E	7	Segora, <i>Bressura</i>	44 11 N	1 2 W	13
riel Pass				Scadina	42 14 N	19 30 E	15	Segosa	45 40 N	4 0 E	13
Sarmatius Ms., <i>Mel-</i>	48 45 N	20 15 E	14	Scadina	38 0 N	21 35 E	8	*Segusiani, <i>Loire</i>	45 44 N	4 13 E	13
tes Hery				Scadina	38 15 N	23 25 E	8	Segusianorum For-	45 44 N	4 13 E	13
Sarmizethum, vel Ulpia Trajana,	45 27 N	22 50 E	10	Scadina	37 32 N	1 0 W	16	Segusio, <i>Suza</i>	45 6 N	7 2 E	3
Varhely				Scadina	37 35 N	0 42 W	16	Segustero, <i>Sticeron</i>	44 10 N	5 57 E	13
Sarnade, v. Indenea, <i>Travnik</i>	44 10 N	17 40 E	15	Scadina	42 25 N	22 50 E	10	Selachius I., <i>S. Jo-</i>	37 49 N	23 16 E	7
Sarnia I., <i>Guernsey</i>	49 30 N	2 35 W	4	Scadina	39 10 N	23 40 E	9	annis	30 47 N	32 0 E	18
Sarnus FL., <i>Sarno</i>	40 48 N	14 44 E	4	Scadina	39 9 N	23 45 E	9	Selas	36 46 N	3 44 W	16
Saron, <i>Levia</i>	37 32 N	23 17 E	7	Scadina	41 55 N	21 45 E	10	Selambina	30 35 N	83 28 E	25
*Saronas	32 25 N	35 0 E	20	Scadina	39 9 N	23 45 E	9	Selampura	37 0 N	21 41 E	7
Saronicus S., <i>G. of</i>	37 50 N	23 20 E	7	Scadina	41 55 N	21 45 E	10	Selamus FL.	38 17 N	21 50 E	7
Athens, or <i>Egina</i>				Scadina	39 9 N	23 45 E	9	Selencia	36 22 N	33 57 E	19
Sarpedon Pr., <i>Cremea</i>	40 30 N	26 5 E	10	Scadina	41 55 N	21 45 E	10	Selencia	33 3 N	44 30 E	22
Sarpedonium Pr., <i>Lissan el Kapeh</i>	36 12 N	33 59 E	19	Scadina							
Sarra, vel Tyrus, <i>Sur-</i>	33 18 N	35 13 E	20	Scadina							
Sarraca, <i>Sarche</i>	46 7 N	10 53 E	15	Scadina							
Sarrane	37 22 N	38 58 E	22	Scadina							
Sarsina	43 55 N	12 5 E	3	Scadina							
Sarta, P. <i>Sikia</i>	40 2 N	23 58 E	10	Scadina							
*Sarunetes, <i>Vorari-</i>	47 10 N	9 30 E	15	Scadina							
berg, <i>gc.</i>				Scadina							
Sarus FL., <i>Seihum</i>	37 45 N	35 20 E	19	Scadina							

Place.	Lat.	Long.	No. of Map.	Place.	Lat.	Long.	No. of Map.	Place.	Lat.	Long.	No. of Map.
Selencia	33 6 N	35 39 E	20	Serran	20 0 N	40 58 E	23	Silana, <i>Liaana</i>	30 28 N	21 42 E	8
Selencia (Suriانا)	31 30 N	48 45 E	24	Serrorum Ms.	45 25 N	23 40 E	10	Silandus	39 48 N	29 0 E	19
Selencia Pieria, vel ad Mare, <i>S. Lukie</i>	36 7 N	35 55 E	21	Serus Fl., <i>Maygus</i>	18 0 N	100 30 E	25	Silanos, ad, <i>Sella</i>	46 8 N	13 47 E	3
Selouco Belus, vel Selencia ad Belum, <i>Djar Shogr</i>	35 50 N	36 21 E	21	Servilli Fons, <i>Strugo</i>	41 13 N	20 40 E	10	Silanum, ad	44 35 N	2 56 E	13
Selge	37 15 N	31 15 E	19	Servinus Vicus	44 53 N	11 13 E	3	Silarus Fl., <i>Selo</i>	40 32 N	15 5 E	4
*Selgrova, <i>Ayr and Dumfries</i>	55 10 N	4 20 W	12	Serviodurum, <i>Straubing</i>	48 46 N	12 30 E	15	Silarus Fl., <i>Silaro</i>	44 30 N	11 41 E	3
*Seli, v. Pnylli	30 0 N	18 0 E	17	Servitium, <i>Servats</i>	45 6 N	17 35 E	15	Silda, v. <i>Gilda</i>	34 17 N	5 53 W	17
Sclinam, ad, <i>Deskford</i>	37 05 N	2 43 W	12	Sesapretus	41 36 N	19 41 E	10	Silvea	33 44 N	9 30 E	17
Sclinos, <i>Kosmos</i>	37 3 N	22 39 E	7	Sesippi, vel Sibi P., <i>Ras Zebid</i>	14 15 N	43 0 E	23	*Silvici	36 30 N	44 44 E	22
Sclimuntæ Thermæ, <i>Sciaccia</i>	37 30 N	13 6 E	5	Sesites Fl., <i>Seaca</i>	45 40 N	8 17 E	8	Silicis M., <i>Monselico</i>	45 17 N	11 46 E	3
Sclinius, <i>Terra di Pulci</i>	37 36 N	12 44 E	5	Sesterrio Fl., <i>Stirone</i>	44 50 N	9 55 E	3	Silimum I.	51 43 N	5 18 W	11
Sclinius, vel Trajanopolis, <i>Silenty</i>	36 15 N	32 22 E	19	Sestians Aræ	43 41 N	5 55 W	16	*Silingsæ, <i>Posen, &amp;c.</i>	51 53 N	17 40 E	14
Sclinius Fl., <i>Vostiza</i>	38 10 N	22 3 E	7	Sestians Aræ, <i>Camariarias</i>	43 8 N	9 5 W	16	Silla, <i>Gorgus vel Delas Fl., Diyalah</i>	34 0 N	45 0 E	22
Sclinius FL., <i>Silenty</i>	36 20 N	32 30 E	19	Sestinum, <i>Sestino</i>	43 22 N	12 12 E	3	Silphiofera Regio	28 20 N	21 0 E	17
Scllasia	37 11 N	22 26 E	7	Sestos	41 14 N	26 25 E	10	Silistis, <i>Rezas</i>	24 35 N	32 55 E	18
Sclleis Fl.	38 0 N	22 41 E	7	Sethrum, vel Heracleopolis Parva	53 20 N	3 10 W	11	*Silures, <i>Caermarthen and Brecknock Shires</i>	52 0 N	3 20 W	11
Sclleis FL.	39 20 N	20 30 E	8	Setia, <i>Sezza</i>	41 31 N	13 6 E	4	Silva Arduenna, <i>F. of Ardenes</i>	50 20 N	6 0 E	13
*Sclletæ	12 20 N	27 20 E	10	Setidava, <i>Posen</i>	52 30 N	16 54 E	14	Silva Casia, near <i>Svea</i>	51 30 N	8 20 E	14
Scllium	39 43 N	8 34 W	16	Setius M., <i>Cette</i>	43 23 N	3 40 E	13	Silva Herculi Sacra	52 20 N	8 30 E	14
Sclymbria, vel Eudaoiopolis, <i>Siliiri</i>	41 9 N	28 18 E	10	Setovia, <i>Zibitzi</i>	40 42 N	19 13 E	14	*Silva Marciana, <i>Black Forest</i>	48 30 N	8 37 E	14
Semaanthini M.	22 0 N	100 0 E	25	Setuacatum, <i>Cham</i>	49 15 N	12 17 E	14	Silvanectes, olim <i>Augustomagus, Senis</i>	49 13 N	2 85 E	13
Semeros, <i>Benghârn</i>	32 40 N	21 25 E	17	Setutanda, <i>Emden</i>	58 28 N	7 16 E	14	Silvæ, vel <i>Salvin, Kupria</i>	43 57 N	17 8 E	15
Semiramidis Fossa	35 50 N	40 5 E	22	*Sevaces, <i>Upper Austria</i>	45 45 N	10 2 E	3	Silvium, <i>Ticoeich</i>	45 5 N	13 49 E	3
Semiramidis, vel <i>Bungary M., Brumbarack Rock</i>	25 47 N	57 45 E	24	Sextantaprista, <i>Rus-tchuk</i>	43 51 N	26 0 E	10	Silvium, <i>Garagnone</i>	40 53 N	16 13 E	5
Semma, <i>Mangalore</i>	13 5 N	75 0 E	25	Sextanum	36 44 N	3 28 W	16	Simeon Tribus	31 17 N	34 32 E	20
*Semnones, <i>Brandenburg, Lusatia, &amp;c.</i>	52 0 N	13 20 E	14	Sextina Aquæ, <i>Aiz</i>	43 29 N	5 38 E	13	Sinots Fl., <i>Menderes</i>	39 50 N	26 30 E	19
Sempronii Forum, <i>Fossombrone</i>	13 42 N	12 47 E	14	Sextum, ad, <i>Filetta</i>	43 17 N	11 7 E	3	Simonias, <i>Simusch</i>	32 43 N	35 16 E	20
Sena Gallica, <i>Sin-gaglia</i>	43 44 N	13 14 E	3	Sextum, ad	41 57 N	12 25 E	4	Simpesinada	53 0 N	55 10 E	24
Sena (Julia), <i>Siena</i>	43 22 N	11 9 E	3	Shamir	44 50 N	20 41 E	4	Simyria	19 56 N	72 55 E	25
Sena Fl., <i>Siamnos</i>	53 0 N	8 18 W	12	Sharuhin, v. <i>Shilhim</i>	31 23 N	35 4 E	20	Simyra, <i>Yamura</i>	34 50 N	35 56 E	21
Sena, v. <i>Siambis I., T. de Sein</i>	48 3 N	4 50 W	13	Shebe, v. <i>Saba, Sabra</i>	31 31 N	34 31 E	23	*Sinæ, <i>Cambodia and Cochîn China</i>	11 20 N	106 30 E	25
Senia, <i>Negra</i>	45 2 N	14 52 E	15	Shiloh, v. <i>Silo, Seilum</i>	32 4 N	35 16 E	20	Sinæ, <i>Sinarum Metrop.</i>	10 51 N	106 43 E	25
*Senones	43 45 N	13 45 E	13	*Shinar, v. <i>Singar</i>	33 0 N	44 15 E	22	Sinæ, <i>Sinarum Metrop.</i>	16 56 N	106 41 E	25
*Senones, <i>Loiret</i>	48 0 N	3 0 E	13	Siambis, v. <i>Sena I., T. de Sein</i>	48 3 N	4 50 W	13	Sinai M., <i>Jebel el Tor</i>	28 26 N	33 56 E	18
Senonia I., <i>Zannonæ</i>	40 58 N	13 5 E	4	Siata I., <i>Houat</i>	47 18 N	2 55 W	13	Sincathorium	17 30 N	10 0 E	1
*Senonia, v. <i>Lugdunensis Quarta</i>	49 20 N	2 30 E	13	Siazuro, <i>Butkhanah</i>	35 16 N	45 47 E	22	Sinda	37 30 N	29 43 E	19
*Sensii	44 45 N	27 20 E	10	Sibirio, <i>Amemal</i>	41 25 N	5 54 W	16	Sinda, <i>Cin</i>	11 45 N	99 25 E	25
Sentantiorum P., <i>Ribble</i>	53 42 N	2 55 W	11	Siberena, <i>S. Secerina</i>	39 12 N	16 57 E	5	Sindæ Iæ.	8 0 N	93 45 E	25
Sentice, <i>Siete Carreras</i>	40 54 N	5 47 W	16	Sibi, vel <i>Seappi P., Ras Zebid</i>	14 15 N	43 0 E	23	Sindocanda, <i>Kandi</i>	7 15 N	81 0 E	25
Sentinum, <i>Sentina</i>	43 24 N	12 43 E	3	Sibijs, <i>postea Xanthusta Fl., Ujah</i>	36 40 N	29 25 E	19	Sindomana	27 35 N	68 20 E	25
Senus Fl.	15 0 N	105 0 E	25	Sibora	39 47 N	35 49 E	19	Sindus	40 38 N	22 51 E	10
Sepcia	37 36 N	22 46 E	3	Sibus, <i>Kef</i>	35 55 N	8 45 E	17	Sindus, v. <i>Inthus Fl., Scinde, or Indus</i>	28 0 N	70 0 E	25
Sepelaci, <i>Villa Real</i>	39 55 N	0 9 W	16	*Sicambri	51 0 N	7 50 E	14	Singa	37 27 N	37 32 E	21
Sepias Pr., <i>Sepias</i>	39 12 N	23 24 E	8	Sicapha	31 20 N	15 43 E	17	Singa Fl.	37 25 N	37 45 E	21
Sepinum, <i>Sepino</i>	41 26 N	14 30 E	4	Sicca Veneria	36 10 N	8 56 E	17	Singames Fl., <i>Ingour</i>	42 20 N	41 33 E	22
Sepomana, <i>Omago</i>	45 24 N	13 34 E	4	Sicella, vel <i>Zikpal</i>	31 32 N	34 52 E	20	*Singar, vel <i>Shinar</i>	34 0 N	43 40 E	22
Septem Aræ, <i>Animer</i>	39 7 N	7 6 W	16	Sicem, v. <i>Nepolis, Nabulus</i>	32 18 N	35 19 E	20	Singara, <i>Sinjar</i>	36 16 N	41 52 E	22
Septem Maria, <i>Mths. of the Po.</i>	45 0 N	12 35 E	3	Sicella I., <i>Sicily</i>	37 30 N	14 0 E	5	Singaras M., <i>Sinjar</i>	36 16 N	41 35 E	22
Septempepa, <i>S. Severino</i>	43 14 N	13 10 E	3	Sicellibus, <i>Sykha</i>	36 40 N	25 6 E	9	Singidunum, <i>Belgrade</i>	44 50 N	20 35 E	10
Septentrionalis Oceanus	70 0 N	10 0 E	1	Sicellus, <i>Boukino</i>	37 20 N	37 19 E	21	Singili, <i>Leja</i>	37 13 N	4 17 W	16
Septimancia, <i>Simoneas</i>	41 35 N	4 52 W	16	Sicioris Fl., <i>Segre</i>	42 0 N	1 12 E	16	Singitica S., <i>G. of Oros</i>	40 10 N	24 10 E	10
Septimunicæ	34 46 N	9 55 E	17	Siculum, <i>Cas. Vecchia</i>	43 33 N	16 20 E	15	Singone, <i>Schemnitz</i>	48 28 N	19 22 E	14
Sepyrus M.	32 0 N	93 0 E	25	Sicyon, <i>Vasilio</i>	37 58 N	22 43 E	7	Singos	40 10 N	23 49 E	10
Sequana Fl., <i>Seine</i>	49 0 N	1 37 E	13	Sicyon P.	37 59 N	22 46 E	7	Sinna	34 35 N	36 0 E	21
*Sequani	47 0 N	6 0 E	13	Sicyone	39 58 N	23 30 E	10	Sinna, <i>Koh Hisor</i>	37 14 N	39 50 E	22
Sera	34 30 N	110 20 E	1	Sida	38 13 N	23 39 E	8	Sinope, <i>Sinub</i>	42 1 N	35 11 E	19
Serapum	30 27 N	31 55 E	18	Sidæ	36 28 N	23 10 E	7	Sinoria	39 0 N	39 30 E	19
Seratore	37 54 N	38 19 E	21	Sidæ, <i>Eski Adalia</i>	36 46 N	31 26 E	19	Sintha, <i>Senna</i>	35 10 N	47 5 E	24
Serbetes Fl., <i>Isser</i>	36 20 N	3 25 E	17	*Sidene	40 40 N	37 40 E	19	Sinthus, vel <i>Indus Fl., Indus</i>	28 0 N	70 0 E	25
Serdica, v. <i>Sardica, Sophia</i>	42 35 N	23 29 E	10	Sidene	40 16 N	27 20 E	19	*Sinti	41 0 N	23 20 E	10
Serena, <i>Villievo</i>	45 45 N	18 5 E	15	*Sidemi, <i>El Hejas</i>	24 30 N	38 10 E	23	Sinucsa, <i>Mondragone</i>	41 9 N	13 52 E	4
Sergipolis, vel <i>Resafa, Resafah</i>	35 10 N	38 47 E	21	Sidenus Fl., <i>Sidin</i>	40 30 N	38 15 E	19	Sioda	40 31 N	47 31 E	22
Seriane, <i>Esrie</i>	42 0 N	37 18 E	1	Sidone	26 32 N	54 55 E	24	Siparontum	43 32 N	21 4 E	10
*Serici	45 11 N	105 0 E	1	Sidolocum	47 15 N	4 5 E	13	Siphæ, vel <i>Tiphæ, Agioni</i>	38 12 N	23 4 E	8
Serici, vel <i>Erodi Ms.</i>	33 0 N	87 0 E	25	Siden, vel <i>Zidon, Saida</i>	33 33 N	35 23 E	20	Siphare	34 15 N	65 43 E	24
Serinda	30 42 N	76 22 E	25	*Sidones, <i>Slenia</i>	51 15 N	17 35 E	14	Siphantos I., <i>Siphanto</i>	37 0 N	25 43 E	9
Seriphos, <i>Serpho</i>	37 10 N	24 30 E	9	Sidus, <i>Suacki</i>	37 56 N	23 4 E	7	Sipia	48 0 N	1 20 W	13
Sermanicomagus	46 0 N	0 10 E	13	Sidym, <i>Tortucras</i>	36 24 N	29 16 E	19	Sipiberis	14 45 N	100 20 E	25
Sermusa	39 1 N	35 18 E	18	Siga, <i>Takumbat</i>	35 18 N	1 25 W	17	Sipontum, v. <i>Sipus</i>	41 36 N	15 54 E	5
Sermyle, <i>Ormelia</i>	40 15 N	23 35 E	15	Sigaram, <i>Veni-Shehr</i>	30 0 N	26 12 E	19	*S. M. di <i>Siponto</i>	19 56 N	85 45 E	25
Serota, <i>Gradiana</i>	45 53 N	17 39 E	15	Sigara	40 5 N	65 23 E	24	Siphara, vel <i>Perisabora</i>	33 15 N	43 59 E	22
Serpa, <i>Serpa</i>	37 58 N	7 25 W	16	*Sigiplosi	33 40 N	8 20 E	17	Sipus, v. <i>Sipontum, S. M. di Siponto</i>	41 36 N	15 54 E	5
				Sigra, <i>Zieza</i>	38 17 N	1 39 W	16	Sipylus Mons, <i>Sobondji Dagh</i>	38 30 N	27 20 E	19
				Signa, <i>Segni</i>	41 41 N	12 59 E	4	Sirbitum	14 0 N	33 30 E	1
				Sigrum Pr., <i>Sigri</i>	39 10 N	25 50 E	9				
				Sigus, <i>Temouk</i>	36 0 N	6 50 E	17				
				*Sila, <i>Regia Sila</i>	39 10 N	16 30 E	5				
				Silacenzæ, <i>Kapesvar</i>	46 22 N	17 52 E	15				

Place.	Lat.	Long.	No. of Map.	Place.	Lat.	Long.	No. of Map.	Place.	Lat.	Long.	No. of Map.
Sirbonis Pa., <i>Sabakal Bardoscat</i>	31 4 N	33 20 E	18	Sopiane, <i>Funskirchen, or Peca</i>	46 3 N	18 10 E	15	Strophades Is., <i>Strophada, or Stamphane</i>	37 18 N	21 2 E	7
Sircussus Is., <i>Gallis. S. r. c.</i>	40 34 N	14 28 E	4	Sor, vel Tyrus, <i>Sur</i>	33 18 N	35 13 E	20	Struthus Fr., <i>Koraka</i>	37 22 N	23 4 E	7
Siria, <i>Sinno</i>	40 8 N	16 38 E	19	Sora, <i>Sora</i>	41 45 N	13 35 E	4	Stryme	40 54 N	25 36 E	10
Siria, v. <i>Sirra, Seres</i>	41 9 N	23 33 E	5	Soracte, <i>Karr America</i>	30 50 N	37 31 E	23	Styrmon Fl., <i>Stroma, or Kara Su</i>	41 30 N	23 20 E	10
Siria Fl., <i>Sinuo</i>	40 5 N	16 10 E	10	Soracte M., <i>S. Orceste</i>	42 13 N	12 28 E	17	Sturi, <i>Drent and Oeeryssel</i>	52 45 N	6 30 E	14
Sirias Fr., <i>Iuje</i>	42 6 N	35 0 E	19	Soracel	34 25 N	2 0 W	4	Sturium, <i>Stour</i>	51 58 N	0 50 E	11
Sirmio, <i>Sirmione</i>	45 30 N	10 36 E	3	Sorbiodunum, <i>Old Sarum</i>	51 5 N	1 44 W	11	Sturium, <i>Stour</i>	40 14 N	18 17 E	5
Sirunum, <i>AltSchabaz</i>	44 48 N	19 45 E	15	Soretanum	12 0 N	79 0 E	25	Sturium, <i>Stour</i>	37 51 N	22 28 E	7
Sirupium, <i>El Ari-shigeh</i>	29 40 N	25 28 E	17	Sornus	44 30 N	27 10 E	10	Sturium, <i>Stour</i>	38 0 N	24 10 E	9
Sirupium, <i>Campolattaro</i>	41 19 N	14 32 E	4	Sosicure, <i>Manapar</i>	9 10 N	78 25 E	25	Sturium, <i>Stour</i>	38 0 N	22 15 E	7
Sisalo, v. <i>Sisapo Nova</i>	38 56 N	4 36 W	16	Sotiatum Oppidum	44 3 N	0 6 E	13	Sturium, <i>Stour</i>	38 0 N	22 15 E	7
SisapoVetus, <i>Almaden</i>	38 42 N	4 40 W	16	Soxetra	29 27 N	67 18 E	24	Sturium, <i>Stour</i>	38 0 N	22 15 E	7
Sisar, vel <i>Usar Fl.</i>	30 10 N	4 0 E	17	Soxotus	27 40 N	53 40 E	24	Sturium, <i>Stour</i>	38 0 N	22 15 E	7
Sisara Pa., <i>Benzert</i>	37 10 N	9 40 E	17	Sozopolis, <i>Sousous</i>	37 31 N	30 36 E	19	Sturium, <i>Stour</i>	38 0 N	22 15 E	7
Siccia, <i>Siszek</i>	45 28 N	10 26 E	15	Sozopolis, v. <i>Apollonia, Sizeboli</i>	42 25 N	27 46 E	10	Sturium, <i>Stour</i>	38 0 N	22 15 E	7
Sitace, <i>Akbara</i>	33 45 N	44 16 E	22	Spalthebra, <i>Meglina</i>	39 12 N	25 16 E	8	Sturium, <i>Stour</i>	38 0 N	22 15 E	7
Sitaceus Fl., <i>Jaryak</i>	28 15 N	51 45 E	24	Spalatum, <i>Spatatro</i>	43 30 N	16 30 E	15	Sturium, <i>Stour</i>	38 0 N	22 15 E	7
*Sithonia	40 5 N	23 50 E	10	Spaneta, <i>Sassorille</i>	44 58 N	19 30 E	15	Sturium, <i>Stour</i>	38 0 N	22 15 E	7
Sitifis, <i>Setif</i>	35 58 N	5 9 E	17	Sparta, v. <i>Lacedaemon</i>	37 5 N	22 26 E	7	Sturium, <i>Stour</i>	38 0 N	22 15 E	7
Sitomagus, <i>Woolpit</i>	52 13 N	0 52 E	11	Spartarius Campus, <i>in Valencia</i>	38 30 N	0 40 W	16	Sturium, <i>Stour</i>	38 0 N	22 15 E	7
*Sitones et <i>Hille- rionex, v. Suionex</i>	02 0 N	12 0 E	1	Spartolus, <i>Borunee Pt.</i>	40 15 N	23 16 E	10	Sturium, <i>Stour</i>	38 0 N	22 15 E	7
*Sitones	60 0 N	10 0 E	1	Spatana, <i>Trincomalee</i>	8 40 N	81 15 E	25	Sturium, <i>Stour</i>	38 0 N	22 15 E	7
Siuel, vel <i>Suel</i>	36 35 N	4 39 W	16	Spautes, v. <i>Murtianes L., Urumtyeh</i>	37 30 N	45 30 E	24	Sturium, <i>Stour</i>	38 0 N	22 15 E	7
Sizara, vel <i>Laussa, Kalat Sejar</i>	35 18 N	36 35 E	21	Speculum	35 50 N	8 23 E	17	Sturium, <i>Stour</i>	38 0 N	22 15 E	7
*Sizyrea	53 0 N	108 0 E	1	Speculum Persei	31 36 N	31 11 E	18	Sturium, <i>Stour</i>	38 0 N	22 15 E	7
Skambonidæ	38 2 N	23 38 E	7	Spelunca, <i>Sperlonga</i>	41 16 N	13 28 E	14	Sturium, <i>Stour</i>	38 0 N	22 15 E	7
Smarragus M.	21 15 N	34 45 E	18	Speluncas, ad, <i>Grotta Rossa</i>	40 45 N	17 47 E	5	Sturium, <i>Stour</i>	38 0 N	22 15 E	7
Smernus Fl., <i>Turkorys</i>	36 44 N	23 30 E	7	Sperchius	38 55 N	22 3 E	8	Sturium, <i>Stour</i>	38 0 N	22 15 E	7
Smyrna	38 24 N	27 11 E	19	Sperchius Fl., <i>Hellada</i>	38 55 N	22 5 E	8	Sturium, <i>Stour</i>	38 0 N	22 15 E	7
Smyrnæus, vel <i>Hermæus S., G. of Smyrna</i>	38 30 N	26 45 E	9	Sphacteria I., <i>Poros</i>	37 30 N	23 29 E	7	Sturium, <i>Stour</i>	38 0 N	22 15 E	7
*Smyrnophoros Re- gio Exterior, <i>El Hadramaut</i>	17 50 N	53 45 E	23	Sphacteria, v. <i>Sphacteria, Sphagia</i>	36 56 N	21 41 E	7	Sturium, <i>Stour</i>	38 0 N	22 15 E	7
Smyrnophoros Re- gio Interior, <i>El Hejaz</i>	21 25 N	43 0 E	23	Sphettus	37 46 N	23 57 E	7	Sturium, <i>Stour</i>	38 0 N	22 15 E	7
Soaca	26 14 N	37 29 E	22	Spieß	34 45 N	35 56 E	21	Sturium, <i>Stour</i>	38 0 N	22 15 E	7
Soana Fl.	43 20 N	46 50 E	23	Spina, <i>Longastrino</i>	44 35 N	12 16 E	8	Sturium, <i>Stour</i>	38 0 N	22 15 E	7
Soandus, <i>Socantid- erch</i>	38 15 N	34 58 E	19	Spinicetum Ost., v. <i>Vatreni P., Po. di Primaro</i>	44 35 N	12 19 E	3	Sturium, <i>Stour</i>	38 0 N	22 15 E	7
Soara	22 50 N	79 5 E	25	Spiræus Pr.	37 46 N	23 11 E	7	Sturium, <i>Stour</i>	38 0 N	22 15 E	7
Soatra, <i>Tusun Uygul</i>	38 21 N	33 21 E	19	Spoletium, <i>Spoletto</i>	42 45 N	12 43 E	4	Sturium, <i>Stour</i>	38 0 N	22 15 E	7
Soatras	42 56 N	27 39 E	10	*Stabel	30 20 N	54 30 E	24	Sturium, <i>Stour</i>	38 0 N	22 15 E	7
*Sohidæ	32 30 N	55 0 E	24	Stabies, <i>Castel-a- Mare</i>	40 42 N	14 31 E	4	Sturium, <i>Stour</i>	38 0 N	22 15 E	7
Socanda, v. <i>Sarnius Fl., Atinick</i>	37 45 N	55 0 E	24	Stabula	47 49 N	7 34 E	13	Sturium, <i>Stour</i>	38 0 N	22 15 E	7
Sochchor	17 2 N	45 45 E	23	Stabulum Novum	41 28 N	1 20 E	16	Sturium, <i>Stour</i>	38 0 N	22 15 E	7
Socho, <i>Shuwoikeh</i>	31 41 N	34 59 E	20	Stagirus	40 34 N	23 48 E	10	Sturium, <i>Stour</i>	38 0 N	22 15 E	7
Sochus	36 50 N	36 34 E	21	Stailucum, v. <i>Quadrata, Sziget</i>	47 46 N	17 27 E	15	Sturium, <i>Stour</i>	38 0 N	22 15 E	7
Sochri, <i>Es Shuwoikeh</i>	31 25 N	35 4 E	20	Stancell, <i>Ulog</i>	43 38 N	18 29 E	15	Sturium, <i>Stour</i>	38 0 N	22 15 E	7
*Sogdi, <i>Moultan</i>	28 0 N	69 0 E	25	Stancellæ Aquæ, <i>Acqui</i>	44 42 N	8 31 E	3	Sturium, <i>Stour</i>	38 0 N	22 15 E	7
*Sogdiana, <i>Great Bucharia, &amp;c.</i>	39 30 N	68 0 E	24	*Statielli, <i>in Pietmont</i>	44 45 N	8 45 E	3	Sturium, <i>Stour</i>	38 0 N	22 15 E	7
Sogdorum Regia	27 36 N	68 57 E	25	Statio Mitopæ, <i>T. S. Cataldo</i>	40 23 N	18 20 E	5	Sturium, <i>Stour</i>	38 0 N	22 15 E	7
Solana	36 0 N	105 0 E	0	Statomia, <i>Castro</i>	42 33 N	11 38 E	4	Sturium, <i>Stour</i>	38 0 N	22 15 E	7
Solaria, <i>Campi</i>	43 48 N	10 57 E	3	Status, ad, <i>Velle</i>	46 32 N	18 50 E	15	Sturium, <i>Stour</i>	38 0 N	22 15 E	7
Solaria, ad, <i>Cava</i>	44 20 N	9 25 E	3	Status, ad	38 54 N	0 23 W	16	Sturium, <i>Stour</i>	38 0 N	22 15 E	7
Solentia Is., <i>Zirona, &amp;c.</i>	43 25 N	16 15 E	15	Stenna, <i>Rothenthurm</i>	45 36 N	24 11 E	10	Sturium, <i>Stour</i>	38 0 N	22 15 E	7
Soletum, <i>Soletto</i>	40 12 N	18 15 E	5	Stenon, vel <i>Psilum Ostium, Soulineh Mh.</i>	45 20 N	29 40 E	10	Sturium, <i>Stour</i>	38 0 N	22 15 E	7
Soli, <i>Solea</i>	35 11 N	33 1 E	19	Stentoris Palus	40 50 N	26 10 E	7	Sturium, <i>Stour</i>	38 0 N	22 15 E	7
Soli, postea <i>Pompeiopolis, Mezelli</i>	36 45 N	34 32 E	19	Stenylaricus Camp.	37 15 N	22 0 E	7	Sturium, <i>Stour</i>	38 0 N	22 15 E	7
Solicinium, <i>Sulis</i>	48 21 N	8 44 E	14	Stenylaricus	37 16 N	22 2 E	7	Sturium, <i>Stour</i>	38 0 N	22 15 E	7
Solimarica	48 25 N	5 45 E	13	Stenylaricus	41 50 N	34 29 E	19	Sturium, <i>Stour</i>	38 0 N	22 15 E	7
Solimaria I., <i>Pelagomisi</i>	39 20 N	24 5 E	9	Stenylaricus	52 7 N	7 22 E	14	Sturium, <i>Stour</i>	38 0 N	22 15 E	7
Solis M., vel <i>Solis Fr., C. Cantin</i>	32 30 N	9 20 W	17	Stenylaricus	40 54 N	36 10 E	19	Sturium, <i>Stour</i>	38 0 N	22 15 E	7
Solis P.	7 40 N	82 0 E	25	Stenylaricus	37 54 N	24 0 E	7	Sturium, <i>Stour</i>	38 0 N	22 15 E	7
Solium	38 48 N	20 58 E	8	Stenylaricus	47 30 N	14 20 E	15	Sturium, <i>Stour</i>	38 0 N	22 15 E	7
Solonia, <i>Citta di Sole</i>	44 12 N	11 53 E	3	Stenylaricus	38 23 N	22 47 E	8	Sturium, <i>Stour</i>	38 0 N	22 15 E	7
Solonus Campus	41 43 N	12 25 E	4	Stenylaricus	41 9 N	21 52 E	10	Sturium, <i>Stour</i>	38 0 N	22 15 E	7
Solutum, <i>C. di Solan- to</i>	38 4 N	13 34 E	5	Stenylaricus	43 0 N	6 20 E	13	Sturium, <i>Stour</i>	38 0 N	22 15 E	7
Solygia	37 50 N	23 1 E	7	Stenylaricus	43 14 N	5 20 E	13	Sturium, <i>Stour</i>	38 0 N	22 15 E	7
Solyimi Montea, <i>Takhtatu</i>	36 30 N	30 30 E	19	Stomalime	36 46 N	27 1 E	9	Sturium, <i>Stour</i>	38 0 N	22 15 E	7
Sontia, <i>Sansa</i>	40 14 N	15 34 E	5	Stomalime	46 13 N	10 40 E	14	Sturium, <i>Stour</i>	38 0 N	22 15 E	7
Sontius Fl., <i>Isnona</i>	46 0 N	13 40 N	3	Stomalime	50 59 N	13 48 E	15	Sturium, <i>Stour</i>	38 0 N	22 15 E	7
Sonus, v. <i>Anondona- sus Fl., Sone</i>	19 40 N	83 0 E	25	Stomalime	40 58 N	15 43 E	5	Sturium, <i>Stour</i>	38 0 N	22 15 E	7
*Sophanita, <i>El Yem- men</i>	18 5 N	44 55 E	23	Straburgum, <i>Strasbourg, olin Argentoratum, Strasbourg</i>	48 34 N	7 44 E	13	Sturium, <i>Stour</i>	38 0 N	22 15 E	7
*Soplene	38 30 N	40 0 E	22	Stratonia, <i>Stratonia</i>	37 19 N	28 4 E	19	Sturium, <i>Stour</i>	38 0 N	22 15 E	7
Sophon L., <i>Sabanja</i>	40 41 N	30 22 E	19	Stratonia, <i>Stratonia</i>	38 41 N	21 20 E	15	Sturium, <i>Stour</i>	38 0 N	22 15 E	7
Sophtia I., <i>Kharak</i>	29 15 N	49 45 E	23	Stratonia, <i>Stratonia</i>	45 30 N	18 1 E	15	Sturium, <i>Stour</i>	38 0 N	22 15 E	7
				Stratonia, <i>Stratonia</i>	49 59 N	17 41 E	14	Sturium, <i>Stour</i>	38 0 N	22 15 E	7
				Stratonia, <i>Stratonia</i>	46 31 N	16 27 E	15	Sturium, <i>Stour</i>	38 0 N	22 15 E	7
				Stratonia, <i>Stratonia</i>	38 37 N	15 13 E	15	Sturium, <i>Stour</i>	38 0 N	22 15 E	7
				Stratonia, <i>Stratonia</i>	32 0 N	43 40 E	22	Sturium, <i>Stour</i>	38 0 N	22 15 E	7

Place.	Lat.	Long.	No. of Map.	Place.	Lat.	Long.	No. of Map.	Place.	Lat.	Long.	No. of Map.
Susa, v. Susan, Shus	32 3 N	48 14 E	24	Tagea, vel Tapæ, <i>Bostam</i>	36 27 N	55 7 E	24	Targines Fl., <i>Tacina</i>	39 5 N	16 51 E	5
*Sustiana	31 30 N	48 0 E	24	Tageat, <i>Tajçit</i>	36 13 N	8 20 E	17	Tarichæa, <i>El Herak</i>	32 45 N	35 36 E	20
Sustiana, v. Persicæ	31 20 N	51 32 E	24	Tagoda	42 1 N	45 44 E	22	Tariona, <i>Schenco</i>	43 44 N	15 56 E	15
Yula	52 30 N	13 28 E	14	Tagus Fl., <i>Tajo</i>	39 20 N	8 50 W	16	Tarriade, <i>St. Maurice</i>	46 11 N	6 58 E	13
Susudata, <i>Berlin</i>	42 14 N	12 9 E	4	Taizalorum, v. Tazelum Pr., <i>Kinnard's Id.</i>	39 40 N	7 30 W	16	Tarsacii, <i>Murau</i>	47 6 N	14 4 E	15
Sutrium, <i>Sutri</i>	28 20 N	52 30 E	24	Tala, vel Thelepte, <i>Feriana</i>	57 42 N	2 0 W	12	Tarnisi, <i>Tarna</i>	44 0 N	2 40 E	13
Suzacæ	15 30 N	52 15 E	23	Talabriga	40 46 N	8 33 W	16	Tarros, v. Tariscum, <i>Tergovist</i>	44 45 N	25 29 E	10
Syagros Extrema, <i>Ras Farkat</i>	39 41 N	16 31 E	5	Taladusii	34 50 N	0 30 E	17	Tarpodizus	42 1 N	27 8 E	10
Sybaris	35 14 N	24 30 E	9	Taletum M., <i>Makryno</i>	44 31 N	22 14 E	10	Tarpodizus	41 35 N	26 45 E	10
Sybarita	39 23 N	20 15 E	8	Talia, <i>Colubintze</i>	23 37 N	32 43 E	18	Tarquinii, <i>Turchina</i>	42 15 N	11 46 E	4
Sybota, <i>Sivota</i>	39 23 N	20 14 E	8	Talima, <i>Kalabshè</i>	57 15 N	2 30 W	12	Tarracina, v. Anxur, <i>Terracina</i>	41 18 N	13 18 E	4
Sybota Ine., <i>Sivota</i>	41 3 N	28 59 E	10	Talmsi, <i>Aberdeen-shire</i>	41 24 N	8 0 W	16	Tarraco, <i>Tarragona</i>	41 8 N	1 17 E	16
Syce, <i>Pers</i>	31 55 N	25 0 E	17	Tamagani, <i>Amarante</i>	17 30 N	95 10 E	25	Tarruconensis	41 40 N	4 0 W	16
Sycei	40 8 N	31 37 E	19	Tamala, v. Temila, <i>Persaim</i>	16 30 N	94 50 E	25	Tarrha	35 14 N	23 45 E	9
Sychar	32 20 N	35 22 E	20	Tamala Fl., <i>Persaim</i>	16 0 N	94 20 E	25	Tarsatica, <i>Tersat</i>	45 21 N	14 31 E	11
Sycurium	39 43 N	22 34 E	8	TamalleniTurr., <i>Te-meleen</i>	33 36 N	9 12 E	17	Tarsura Fl.	42 32 N	41 28 E	22
Sydri	25 05 N	64 30 E	24	Tamara, <i>Tamerton</i>	50 26 N	4 8 W	11	Tarsus, <i>Tersos</i>	36 53 N	34 58 E	19
Sydrus, <i>Hyderabad</i>	30 25 N	68 20 E	25	Tamara Fl., <i>Tambre</i>	42 55 N	8 30 W	16	Tartarus, v. Hadriarus Fl., <i>Tartaro</i>	45 0 N	11 40 E	3
Syedra	36 16 N	32 16 E	19	Tamari Ost., <i>Ply-mouth Sound</i>	50 20 N	4 10 W	11	Tartarusus I., <i>Tartarusus I.</i>	36 45 N	6 10 W	16
Syene, <i>Es Souan</i>	38 44 N	28 59 E	10	Tamarus Fl., <i>Tamaro</i>	41 15 N	14 38 E	4	Tartarsane, <i>Zeyring</i>	47 20 N	14 86 E	15
Symæthus, <i>Regalibito</i>	37 35 N	14 40 E	9	Tamarus Fl., <i>Tamar</i>	50 40 N	4 20 W	11	Taruana, <i>Terræ</i>	26 25 N	57 26 E	24
Syme I., <i>Symi</i>	36 35 N	27 53 E	9	Tamasalcitina	30 54 N	12 20 E	17	Tarucnna	50 39 N	2 14 E	13
Symnaus, <i>Simail</i>	39 5 N	29 5 E	19	Tamasadava	41 26 N	28 14 E	10	Tarunthus, v. Chesinus Fl.	56 0 N	27 0 E	1
Synnada	38 44 N	30 50 E	19	Tamea, <i>Braemar Cas.</i>	57 0 N	3 26 W	12	Tarus Fl., <i>Taro</i>	44 39 N	10 6 E	3
Syphæum, <i>M. Alto</i>	39 24 N	16 14 E	5	Tamesis, <i>Wallingford</i>	51 35 N	1 9 W	11	Tarusconensis, <i>Taruscon</i>	42 48 N	1 35 E	13
Syraellæ	40 53 N	26 50 E	10	Tamcisis, v. Tamisæ Fl., <i>Thames</i>	51 30 N	1 0 W	11	Tarvisium, v. Orcas Pr.	58 38 N	3 25 W	12
*Syracene	37 0 N	57 0 E	24	Tamiathis, <i>Damietta</i>	31 25 N	31 51 E	18	Tarvisetum, <i>Tarvis</i>	46 33 N	13 26 E	3
Syracuse, <i>Siracusa</i>	37 3 N	15 17 E	5	Tamissa Est., <i>M. of the Thames</i>	51 30 N	1 0 E	11	Tarvisium, <i>Treviso</i>	45 42 N	12 12 E	3
Syrastra, <i>Arrys</i>	23 20 N	71 0 E	25	Tammun	45 30 N	0 49 W	13	Tarvithæ Ine., <i>Auribat</i>	35 50 N	11 0 E	17
Syrastræne, <i>Cutch</i>	23 20 N	70 0 E	25	Tamont, <i>Abu Giryeh</i>	38 31 N	30 53 E	18	Tasagora, <i>Nisrag Spring?</i>	35 10 N	0 13 E	17
Syria Pylæ, <i>Beilan Pass, or Sakal Tulan</i>	36 27 N	36 7 E	19	Tamugadi	35 35 N	6 28 E	17	Tasbalta	34 35 N	10 7 E	17
Syrnota, <i>Stanimak</i>	41 56 N	25 5 E	10	Tamus Fl., <i>Medway</i>	51 10 N	0 15 W	11	Tascia	47 17 N	1 24 E	13
*Syro-Media	33 30 N	50 0 E	24	Tamynæ	38 22 N	23 56 E	9	Tasopium	23 0 N	85 45 E	25
Syros, <i>Syra</i>	37 26 N	24 56 E	9	Tamyras Fl., <i>Nahr ed Damur</i>	33 42 N	35 32 E	20	Tastache	35 12 N	58 31 E	24
Syros I., <i>Syra</i>	37 25 N	24 55 E	9	Tanager Fl., <i>Negro</i>	40 30 N	15 23 E	5	Tathyris, <i>Gournou</i>	25 53 N	32 40 E	18
Syrtis Major, <i>Djoon al Kabrit</i>	32 0 N	18 0 E	17	Tanagera, <i>Gramada</i>	38 18 N	23 35 E	8	Tattæa Ps., <i>Koch-hisar, or Tuz-chuli</i>	38 40 N	33 30 E	19
Syrtis Minor, <i>G. of Khabs</i>	34 0 N	11 0 E	17	Tanais Fl.	48 0 N	42 0 E	1	Taucania	34 20 N	63 50 E	24
Sythas Fl., <i>Trikalino</i>	38 0 N	22 34 E	7	Tanaramus	36 25 N	2 25 E	17	Taulantii	41 10 N	19 15 E	10
T.											
TAANACH, <i>Taanuk</i>	32 31 N	35 15 E	20	Tanarus Fl., <i>Tanaro</i>	44 55 N	8 25 E	3	Taurus Mons, <i>Die Höhe</i>	50 15 N	8 20 E	14
Tab, vel Agradates Fl., <i>Jerahi</i>	30 40 N	49 30 E	24	Tanis, <i>Tounen</i>	27 47 N	30 47 E	18	Tausburg	52 30 N	1 10 E	11
Tabæ, <i>Tavi</i>	37 35 N	14 25 E	5	Tanis, vel Sala, vel Zoon, <i>San</i>	30 58 N	31 55 E	18	Taurasiun, <i>Taurasi</i>	41 4 N	14 58 E	4
Tabæ, <i>Tavi</i>	31 1 N	53 58 E	24	Taniticum, v. Saiticum Ost., <i>Foun Om Faradjen</i>	31 10 N	32 25 E	18	Tauri Aquæ, <i>Bagno</i>	42 4 N	11 41 E	4
Tabæ Fr.	10 15 N	51 30 E	1	Tannetum, <i>Taneto</i>	44 47 N	10 27 E	3	Tauriana, <i>Traviano</i>	38 23 N	15 54 E	5
Tabæa, <i>Darus</i>	37 17 N	28 50 E	19	Tanuitæ, <i>El Nejed</i>	24 7 N	43 45 E	23	Taurica Chersonesus	45 0 N	34 0 E	1
*Tabasi, <i>W. Brar</i>	20 40 N	75 0 E	25	Tanus Fl.	37 27 N	22 40 E	20	*Taurini, <i>Piedmont</i>	44 55 N	7 30 E	3
Tabellaria, <i>Castellacta</i>	42 16 N	11 39 E	4	Taoce Fr., <i>Core Rohilla</i>	29 7 N	50 42 E	24	Tauroentum, <i>Taormina</i>	43 10 N	5 43 E	13
Tabenna I.	26 11 N	32 23 E	18	Taoecne	29 0 N	51 40 E	24	Taurominius, vcl Onobulus Fl., <i>Alcantara</i>	37 49 N	15 5 E	5
Taberna, <i>Saverne</i>	48 44 N	7 22 E	13	Taochi	40 50 N	44 30 E	22	Taurunum	44 52 N	20 30 E	10
Taberna, <i>Saverne</i>	49 4 N	8 9 E	13	Taochir, <i>Et Tsalka Bostam</i>	41 29 N	44 23 E	22	Taurus Mons	37 20 N	35 0 E	19
Taberna	35 14 N	6 7 W	17	Tape, vel Tagæ, <i>Bostam</i>	11 30 N	55 7 E	24	Taurus, v. Xiphomas Pr., <i>C. el Oyoc</i>	37 16 N	15 17 E	5
*Tabiene	33 20 N	55 0 E	24	Tapage	11 30 N	49 0 E	1	Tautice	34 45 N	51 38 E	24
Tabor M., <i>J. el Tur</i>	32 42 N	35 25 E	20	Taphias, v. Teleobæ Ine.	38 35 N	20 50 E	8	Tava, <i>Tanta</i>	30 47 N	31 4 E	18
Tabraca, <i>Tabarkah</i>	36 55 N	8 40 E	17	TaphiasusM., <i>Kako Skala</i>	38 23 N	21 42 E	8	Tavi Estuar., <i>Mth. of the Tay</i>	56 27 N	2 50 W	12
Tabuda Fl., <i>Scheldt</i>	51 40 N	3 40 E	13	Taphisus, <i>Tafa</i>	23 43 N	32 40 E	18	Tavium, <i>Yuz-kat</i>	40 0 N	34 30 E	19
Tabudis, <i>Al Fyth</i>	33 35 N	6 24 E	17	Taphos I., <i>Meganisi</i>	38 38 N	20 47 E	8	Tavium, <i>ad</i>	56 26 N	3 31 W	19
Tabunagdi	30 16 N	11 40 E	17	Taphos, <i>Taphio</i>	38 13 N	20 22 E	8	Taxiana Fl.	56 30 N	4 17 W	12
Taburnus M., <i>Taburno</i>	41 8 N	14 30 E	4	Taphre	45 50 N	33 50 E	8	Taxilla, <i>Attock</i>	33 57 N	72 18 E	25
Tacalya, <i>Tukush</i>	37 0 N	7 24 E	17	Taphrara	34 50 N	10 41 E	17	Taygetus M.	37 5 N	22 17 E	7
Tacape, <i>Khabs</i>	33 55 N	10 3 E	17	Tapoisris, <i>Abousir</i>	30 55 N	29 32 E	18	Teaumum (Apulum), <i>Cividate</i>	41 47 N	15 13 E	4
Tacasarta, <i>Abouk-ched</i>	30 35 N	32 9 E	18	Tapoisris Parva, <i>Aboukir Cas.</i>	31 15 N	30 4 E	18	Teaumum (Sidicium), <i>Teano</i>	41 16 N	13 59 E	4
Tachasara, <i>Tabreez</i>	38 0 N	46 20 E	24	Taprobana, v. Salice I., <i>Ceylon</i>	8 0 N	81 0 E	25	Teate (Apulum), <i>Chieta Va.</i>	41 52 N	15 9 E	4
Tachorse	31 8 N	25 12 E	17	*Tapurî	35 10 N	51 0 E	24	Teate (Marrucinorum), <i>Chieta</i>	42 23 N	14 8 E	4
Tacola	8 10 N	98 30 E	25	Taras, v. Tarentum, <i>Taranto</i>	40 28 N	17 15 E	5	Tecelia, <i>Tecklenburg</i>	52 13 N	7 45 E	14
Tacona	28 44 N	30 50 E	18	Tarasco, <i>Tarascon</i>	43 46 N	4 40 E	13	Tecmon	39 44 N	20 51 E	8
*Tacorci, <i>Thbet</i>	28 20 N	83 0 E	25	Tarbacana	32 28 N	64 57 E	24	Tecoa, vel Thecua, <i>Tekua</i>	31 39 N	35 14 E	20
Tacosana Fl., <i>Aaanan</i>	20 0 N	83 0 E	25	Tarbelli, <i>Landes</i>	45 40 N	1 15 W	13	*Tectosages	40 0 N	32 30 E	19
Tacua Fl., <i>Taggia</i>	43 55 N	7 52 E	16	Tarentinus, <i>Go. di Taranto</i>	40 0 N	17 15 E	5	Tege, <i>Paleo Episkopi</i>	29 30 N	15 20 E	17
Tacubia, <i>Thomar</i>	39 37 N	8 21 W	16	Tarentum, v. Taras, <i>Taranto</i>	40 28 N	17 15 E	5	Tegria	37 28 N	22 26 E	7
Tader, vel Terebus Fl., <i>Segura</i>	38 26 N	2 0 W	16	Tarbus, v. Tarentum, <i>Taranto</i>	40 28 N	17 15 E	5	Tegria, <i>Diano</i>	40 18 N	15 29 E	5
Tadmor, v. Palmyra, <i>Tadmor</i>	34 0 N	37 55 E	21	Tarbusco, <i>Tarascon</i>	43 46 N	4 40 E	13	Tegria, <i>ad Palma</i>	40 52 N	14 36 E	4
Tadnos Fons	27 10 N	33 37 E	18	Tarbacana	32 28 N	64 57 E	24	Teglicium, <i>Felernitæ</i>	44 9 N	27 3 E	10
Taduttis, <i>Tattubi</i>	35 32 N	6 10 E	17	Tarbelli, <i>Landes</i>	45 40 N	1 15 W	13	Teglia, <i>Tain</i>	45 5 N	4 50 E	13
Tænarium, <i>Kosagorianika</i>	36 27 N	22 29 E	7	Tarentinus, <i>Go. di Taranto</i>	40 0 N	17 15 E	5	Tegria	38 33 N	22 58 E	8
Tænarum Pr., <i>Ma-tapan</i>	36 23 N	22 30 E	7	Tarentum, v. Taras, <i>Taranto</i>	40 28 N	17 15 E	5	Teichos, <i>Ko. Kalogria</i>	38 9 N	21 24 E	7
Tænarum M., <i>Sangia</i>	36 33 N	29 27 E	18								
Tania	31 7 N	29 51 E	18								
Tania, <i>Pajasa</i>	35 19 N	4 55 W	17								
Tagaba, <i>Tubukah</i>	31 32 N	34 43 E	20								

Place.	Lat.	Long.	No of Map	Place.	Lat.	Long.	No of Map	Place.	Lat.	Long.	No. of Map.
Telamonius Portus, <i>Talamone</i>	42 32 N	11 10 E	4	Thalamæ	37 6 N	22 5 E	7	Theras Choriou, vel Aulæi Tichos, <i>Akkabot</i>	42 0 N	28 0 E	10
Telchobæ, v. Taphis Is.	38 33 N	30 50 E	6	Thalamæ, <i>Platas</i>	36 47 N	22 30 E	7	Theriodos, vel Ferrius	10 0 N	104 30 E	25
Telchosa Fl., <i>Karassos</i>	38 40 N	41 45 E	22	Thalassæ	34 50 N	8 40 E	17	Thermæ	36 42 N	34 48 E	19
Telchosa, <i>Telosa</i>	41 12 N	14 24 E	3	Thalassites	25 30 N	85 30 E	25	Thermæ Himerossæ, <i>Termini</i>	37 57 N	13 44 E	5
Telchethrus M., <i>Plakos</i>	39 53 N	23 11 E	13	Thamara Fl.	23 25 N	57 58 E	23	Thermæ Selinuntæ, <i>Sciaccos</i>	37 30 N	13 6 E	5
Telis Fl., <i>Tekæ</i>	42 40 N	3 5 E	8	Thamara, <i>Karnab</i>	31 9 N	83 7 E	20	Thermæ, post Thessalonica, <i>Saloniki Louiki</i>	40 10 N	23 0 E	10
Telionum	44 20 N	1 3 W	13	*Thamiditæ, <i>El Hija</i>	32 52 N	46 37 E	22	Thermæ, post Thessalonica, <i>Saloniki</i>	40 37 N	22 57 E	10
Telmissus, <i>Mahri</i>	36 35 N	29 7 W	19	Thamoniocana	36 15 N	37 40 E	1	Thermæ, v. Tharria	43 21 N	20 20 E	10
Telo Martius, <i>Toulon</i>	43 6 N	5 57 E	13	Thamusiada	34 10 N	6 53 W	17	Thermæ, v. Tharria	41 10 N	37 0 E	19
Telonius Fl., <i>Turmo</i>	42 8 N	13 0 E	4	Thanasos I., <i>Thanet</i>	51 20 N	1 30 E	1	Thermæ, v. Tharria	38 40 N	21 35 E	8
Teos I., <i>Piscopia</i>	36 26 N	37 25 E	9	Thantusich	30 8 N	25 48 E	17	Thermopylæ	38 48 N	22 30 E	8
Temathæ M., <i>Lykodhimo</i>	36 56 N	21 52 E	7	Thapousach	32 17 N	35 2 E	30	Thespie, <i>Eremonastro</i>	38 16 N	23 10 E	8
Temonion	37 36 N	22 45 E	7	Thapsacus, v. Orontes Fl., <i>Nahr el Azy</i>	36 20 N	35 40 E	21	*Thesprotia	39 30 N	20 30 E	8
Temesa, vel Tempæ	39 6 N	16 10 E	5	Thapsacus, Thipsach, v. Sura, q. et Amphipolis	35 55 N	39 7 E	22	Thesprotia S., <i>P. S. Gioannini</i>	39 15 N	20 28 E	8
Temilia, vel Tamala, <i>Persain</i>	17 30 N	95 10 E	25	Thapsus, <i>Plo. dei Bagnoli</i>	37 10 N	15 15 E	5	Thesprotia S., <i>P. S. Gioannini</i>	39 30 N	20 30 E	8
Tennus, <i>Menimon</i>	38 35 N	27 6 E	19	Thapsus v. Tipesa, <i>Tenusa</i>	36 30 N	1 20 E	17	Thesprotia S., <i>P. S. Gioannini</i>	39 15 N	20 28 E	8
*Tempæ	39 53 N	22 35 E	8	Thapsus (ruina)	35 35 N	11 0 E	17	Thesprotia S., <i>P. S. Gioannini</i>	39 30 N	20 30 E	8
Tempulum, ad	33 28 N	9 12 E	17	Thar, v. Ithar	25 40 N	50 12 E	23	Thesprotia S., <i>P. S. Gioannini</i>	39 30 N	20 30 E	8
Tempsa, v. Temesa	39 6 N	16 10 E	5	Tharra	1 45 N	04 15 E	25	Thesprotia S., <i>P. S. Gioannini</i>	39 30 N	20 30 E	8
*Tentcrii, <i>Westphalia</i>	50 40 N	8 10 E	14	Tharsa	1 45 N	04 15 E	25	Thesprotia S., <i>P. S. Gioannini</i>	39 30 N	20 30 E	8
Tenea, <i>Kenia</i>	37 47 N	22 53 E	7	Tharsus	37 33 N	37 18 E	21	Thesprotia S., <i>P. S. Gioannini</i>	39 30 N	20 30 E	8
Tenebris P., <i>G. de Ampolla</i>	40 46 N	0 50 E	16	Thasabata	31 28 N	26 35 E	19	Thesprotia S., <i>P. S. Gioannini</i>	39 30 N	20 30 E	8
Tenebrisum Pr., <i>C. Tortosa</i>	40 43 N	0 55 E	16	Thasos I., <i>Thaso</i>	40 40 N	24 40 E	9	Thesprotia S., <i>P. S. Gioannini</i>	39 30 N	20 30 E	8
Tenedo, <i>Thiengen</i>	47 40 N	8 20 E	14	Thasos, <i>Thaso</i>	40 46 N	24 42 E	9	Thesprotia S., <i>P. S. Gioannini</i>	39 30 N	20 30 E	8
Tenedos L.	39 48 N	26 0 E	9	Thasus	40 18 N	30 10 E	19	Thesprotia S., <i>P. S. Gioannini</i>	39 30 N	20 30 E	8
Tenos L., <i>Tino</i>	37 37 N	25 14 E	9	Thasus, <i>Dumgoot</i>	16 32 N	52 31 E	23	Thesprotia S., <i>P. S. Gioannini</i>	39 30 N	20 30 E	8
Tenos, <i>Castro</i>	37 36 N	25 15 E	9	Thauba	30 30 N	42 35 E	23	Thesprotia S., <i>P. S. Gioannini</i>	39 30 N	20 30 E	8
Tentyra, v. Tentyria, <i>Dendera</i>	26 10 N	32 41 E	18	Thaubastum, <i>Hababah</i>	30 36 N	31 49 E	18	Thesprotia S., <i>P. S. Gioannini</i>	39 30 N	20 30 E	8
Teos	38 10 N	26 50 E	19	Thaumaci, <i>Thomoko</i>	39 9 N	23 14 E	8	Thesprotia S., <i>P. S. Gioannini</i>	39 30 N	20 30 E	8
Tephlica, vel Nicopolis, <i>Devriki</i>	38 26 N	38 31 E	19	Thaumacia	39 18 N	23 16 E	8	Thesprotia S., <i>P. S. Gioannini</i>	39 30 N	20 30 E	8
Terabond S., <i>Sonmeaby S.</i>	25 0 N	66 0 E	25	Thauba	41 0 N	0 35 E	16	Thesprotia S., <i>P. S. Gioannini</i>	39 30 N	20 30 E	8
*Teracantia, <i>Hungary</i>	48 15 N	18 50 E	14	Thauba	38 18 N	23 19 E	8	Thesprotia S., <i>P. S. Gioannini</i>	39 30 N	20 30 E	8
Terbunia, <i>Terbigne</i>	42 51 N	18 20 E	15	Thauba, <i>near Ras Haribak</i>	39 40 N	27 5 E	19	Thesprotia S., <i>P. S. Gioannini</i>	39 30 N	20 30 E	8
Terebus, vel Tader Fl., <i>Segura</i>	38 26 N	2 0 W	16	Thauba, <i>near Ras Haribak</i>	21 58 N	38 59 E	23	Thesprotia S., <i>P. S. Gioannini</i>	39 30 N	20 30 E	8
Teredata	33 22 N	43 30 E	22	Thauba, <i>near Ras Haribak</i>	21 58 N	38 59 E	23	Thesprotia S., <i>P. S. Gioannini</i>	39 30 N	20 30 E	8
Teredon, v. Diridotis	30 24 N	47 29 E	22	Thauba, <i>near Ras Haribak</i>	21 58 N	38 59 E	23	Thesprotia S., <i>P. S. Gioannini</i>	39 30 N	20 30 E	8
Terenuthia, <i>Terrano</i>	45 40 N	13 49 E	3	Thauba, <i>near Ras Haribak</i>	21 58 N	38 59 E	23	Thesprotia S., <i>P. S. Gioannini</i>	39 30 N	20 30 E	8
Tergeate, <i>Trieste</i>	45 35 N	13 25 E	3	Thauba, <i>near Ras Haribak</i>	21 58 N	38 59 E	23	Thesprotia S., <i>P. S. Gioannini</i>	39 30 N	20 30 E	8
Tergastinus S., <i>G. di Trieste</i>	46 4 N	13 39 E	15	Thauba, <i>near Ras Haribak</i>	21 58 N	38 59 E	23	Thesprotia S., <i>P. S. Gioannini</i>	39 30 N	20 30 E	8
Tergolape, <i>Schwannstadt</i>	38 55 N	16 0 E	5	Thauba, <i>near Ras Haribak</i>	21 58 N	38 59 E	23	Thesprotia S., <i>P. S. Gioannini</i>	39 30 N	20 30 E	8
Terinea, v. Hippodamia, <i>Go. di Sa. Eufemia</i>	39 8 N	16 12 E	5	Thauba, <i>near Ras Haribak</i>	21 58 N	38 59 E	23	Thesprotia S., <i>P. S. Gioannini</i>	39 30 N	20 30 E	8
Terina, <i>Noera</i>	37 18 N	15 0 E	5	Thauba, <i>near Ras Haribak</i>	21 58 N	38 59 E	23	Thesprotia S., <i>P. S. Gioannini</i>	39 30 N	20 30 E	8
Terina Fl., <i>Lentini</i>	46 44 N	11 7 E	15	Thauba, <i>near Ras Haribak</i>	21 58 N	38 59 E	23	Thesprotia S., <i>P. S. Gioannini</i>	39 30 N	20 30 E	8
Terioli, <i>Tyrol</i>	41 31 N	2 25 W	16	Thauba, <i>near Ras Haribak</i>	21 58 N	38 59 E	23	Thesprotia S., <i>P. S. Gioannini</i>	39 30 N	20 30 E	8
Termae	37 15 N	30 47 E	19	Thauba, <i>near Ras Haribak</i>	21 58 N	38 59 E	23	Thesprotia S., <i>P. S. Gioannini</i>	39 30 N	20 30 E	8
Termetasæ	44 22 N	7 45 E	3	Thauba, <i>near Ras Haribak</i>	21 58 N	38 59 E	23	Thesprotia S., <i>P. S. Gioannini</i>	39 30 N	20 30 E	8
Testina, <i>Moncaglieri</i>	44 59 N	22 13 E	4	Thauba, <i>near Ras Haribak</i>	21 58 N	38 59 E	23	Thesprotia S., <i>P. S. Gioannini</i>	39 30 N	20 30 E	8
Testrina, <i>Ca. Tomasa</i>	45 36 N	10 3 E	3	Thauba, <i>near Ras Haribak</i>	21 58 N	38 59 E	23	Thesprotia S., <i>P. S. Gioannini</i>	39 30 N	20 30 E	8
Tetellus, <i>Baitella</i>	39 16 N	21 27 E	8	Thauba, <i>near Ras Haribak</i>	21 58 N	38 59 E	23	Thesprotia S., <i>P. S. Gioannini</i>	39 30 N	20 30 E	8
Tetraphylia	38 8 N	23 58 E	7	Thauba, <i>near Ras Haribak</i>	21 58 N	38 59 E	23	Thesprotia S., <i>P. S. Gioannini</i>	39 30 N	20 30 E	8
*Tetrapolis	42 55 N	13 15 E	4	Thauba, <i>near Ras Haribak</i>	21 58 N	38 59 E	23	Thesprotia S., <i>P. S. Gioannini</i>	39 30 N	20 30 E	8
Tetricus Mons, <i>M. della Sibilla</i>	43 22 N	28 30 E	10	Thauba, <i>near Ras Haribak</i>	21 58 N	38 59 E	23	Thesprotia S., <i>P. S. Gioannini</i>	39 30 N	20 30 E	8
Tetrisia, v. Tiriza Acra, <i>Calagria</i>	32 32 N	20 35 E	17	Thauba, <i>near Ras Haribak</i>	21 58 N	38 59 E	23	Thesprotia S., <i>P. S. Gioannini</i>	39 30 N	20 30 E	8
Teuchra, vel Teuchira, <i>Taukra</i>	51 4 N	5 54 E	13	Thauba, <i>near Ras Haribak</i>	21 58 N	38 59 E	23	Thesprotia S., <i>P. S. Gioannini</i>	39 30 N	20 30 E	8
Teudurum	38 22 N	23 24 E	8	Thauba, <i>near Ras Haribak</i>	21 58 N	38 59 E	23	Thesprotia S., <i>P. S. Gioannini</i>	39 30 N	20 30 E	8
Teumesus	38 52 N	21 36 E	8	Thauba, <i>near Ras Haribak</i>	21 58 N	38 59 E	23	Thesprotia S., <i>P. S. Gioannini</i>	39 30 N	20 30 E	8
Teuthæ, <i>Ap. Akhaia</i>	38 4 N	21 87 E	7	Thauba, <i>near Ras Haribak</i>	21 58 N	38 59 E	23	Thesprotia S., <i>P. S. Gioannini</i>	39 30 N	20 30 E	8
Teuthæas Fl.	57 40 N	21 54 E	7	Thauba, <i>near Ras Haribak</i>	21 58 N	38 59 E	23	Thesprotia S., <i>P. S. Gioannini</i>	39 30 N	20 30 E	8
Teutoburgium, <i>Cruasa</i>	45 42 N	18 50 E	15	Thauba, <i>near Ras Haribak</i>	21 58 N	38 59 E	23	Thesprotia S., <i>P. S. Gioannini</i>	39 30 N	20 30 E	8
Teuthrone	36 37 N	22 30 E	7	Thauba, <i>near Ras Haribak</i>	21 58 N	38 59 E	23	Thesprotia S., <i>P. S. Gioannini</i>	39 30 N	20 30 E	8
Teutulona I., <i>Limonia</i>	36 15 N	27 45 E	9	Thauba, <i>near Ras Haribak</i>	21 58 N	38 59 E	23	Thesprotia S., <i>P. S. Gioannini</i>	39 30 N	20 30 E	8
*Teutones, <i>Ukermark, Gc.</i>	53 0 N	14 0 E	14	Thauba, <i>near Ras Haribak</i>	21 58 N	38 59 E	23	Thesprotia S., <i>P. S. Gioannini</i>	39 30 N	20 30 E	8
*Thaabi, <i>El Jebel</i>	30 45 N	43 30 E	23	Thauba, <i>near Ras Haribak</i>	21 58 N	38 59 E	23	Thesprotia S., <i>P. S. Gioannini</i>	39 30 N	20 30 E	8
Thabatha	31 23 N	34 30 E	20	Thauba, <i>near Ras Haribak</i>	21 58 N	38 59 E	23	Thesprotia S., <i>P. S. Gioannini</i>	39 30 N	20 30 E	8
Thablaca	42 33 N	47 58 E	22	Thauba, <i>near Ras Haribak</i>	21 58 N	38 59 E	23	Thesprotia S., <i>P. S. Gioannini</i>	39 30 N	20 30 E	8
Thabudis, v. Tabidium	20 0 N	9 30 E	1	Thauba, <i>near Ras Haribak</i>	21 58 N	38 59 E	23	Thesprotia S., <i>P. S. Gioannini</i>	39 30 N	20 30 E	8
Thaona	33 24 N	43 23 E	22	Thauba, <i>near Ras Haribak</i>	21 58 N	38 59 E	23	Thesprotia S., <i>P. S. Gioannini</i>	39 30 N	20 30 E	8
*Thaibani, <i>Anesek Tribe</i>	26 50 N	42 15 E	23	Thauba, <i>near Ras Haribak</i>	21 58 N	38 59 E	23	Thesprotia S., <i>P. S. Gioannini</i>	39 30 N	20 30 E	8
Thama, <i>Teymet</i>	28 50 N	40 15 E	23	Thauba, <i>near Ras Haribak</i>	21 58 N	38 59 E	23	Thesprotia S., <i>P. S. Gioannini</i>	39 30 N	20 30 E	8
Thema	37 30 N	106 0 E	1	Thauba, <i>near Ras Haribak</i>	21 58 N	38 59 E	23	Thesprotia S., <i>P. S. Gioannini</i>	39 30 N	20 30 E	8
Thagara, <i>Tingoram</i>	4 45 N	103 20 E	25	Thauba, <i>near Ras Haribak</i>	21 58 N	38 59 E	23	Thesprotia S., <i>P. S. Gioannini</i>	39 30 N	20 30 E	8
Thagulis	30 13 N	17 30 E	17	Thauba, <i>near Ras Haribak</i>	21 58 N	38 59 E	23	Thesprotia S., <i>P. S. Gioannini</i>	39 30 N	20 30 E	8
Thagurus M.	41 0 N	110 0 E	1	Thauba, <i>near Ras Haribak</i>	21 58 N	38 59 E	23	Thesprotia S., <i>P. S. Gioannini</i>	39 30 N	20 30 E	8
Thalalati	31 48 N	12 46 E	17	Thauba, <i>near Ras Haribak</i>	21 58 N	38 59 E	23	Thesprotia S., <i>P. S. Gioannini</i>	39 30 N	20 30 E	8
Thalamæ	37 52 N	21 41 E	7	Thauba, <i>near Ras Haribak</i>	21 58 N	38 59 E	23	Thesprotia S., <i>P. S. Gioannini</i>	39 30 N	20 30 E	8

Place.	Lat.	Long.	No. of Map.	Place.	Lat.	Long.	No. of Map.	Place.	Lat.	Long.	No. of Map.
Thyrides Pr., <i>Grosso</i> .	36 28 N	22 22 E	7	Titarus M., <i>Saranta Poros</i>	39 50 N	22 10 E	8	Transmarisca, <i>Tou-tourkat</i>	44 1 N	26 36 E	10
Thyessus	40 10 N	24 16 E	9	Tithorea, <i>Veitza</i>	38 35 N	22 38 E	8	Transmonte	39 55 N	31 18 E	19
Tiarrantus Fl.	46 10 N	27 35 E	10	Tithronium	38 41 N	22 34 E	8	Tranupara	41 22 N	22 4 E	10
Tiasum, <i>Daia</i>	43 58 N	26 5 E	10	Titiensis Vicus, <i>Sichiano</i>	43 56 N	12 15 E	3	Trapezus	37 28 N	22 1 E	7
*Tibareni	40 45 N	37 55 E	19	Titulus, ad	45 29 N	14 20 E	3	Trapezus, <i>Trebizond</i>	41 0 N	39 40 E	19
Tiberias, <i>Tubariyeh</i>	32 48 N	35 34 E	20	Tityrus Pr., <i>Spada</i>	35 42 N	23 42 E	9	*Trausi	42 40 N	26 0 E	10
Tiberis Fl.	41 48 N	12 18 E	4	Tium, <i>Fittos</i>	41 32 N	32 4 E	19	Treba, <i>Trevi</i>	41 53 N	13 11 E	4
Tibilia	36 20 N	7 0 E	17	Tiviscum, <i>Glimboka</i>	45 29 N	22 22 E	10	Trebia Fl., <i>Trebbia</i>	44 55 N	9 35 E	3
Tibicusus	45 37 N	21 15 E	10	Tlos, <i>Deuvar</i>	36 32 N	29 31 E	19	Trebulu, v. Mutusca, <i>M. Leone</i>	42 14 N	12 51 E	4
Tibicusus, v. <i>Pathissus Fl., Theas</i>	46 0 N	20 10 E	10	Tmolus M., <i>Bouz Dagh</i>	38 11 N	28 25 E	19	Treia, <i>Montecchio</i>	43 19 N	13 17 E	3
Tibur, <i>Ticoli</i>	41 50 N	12 46 E	4	Tobii Ostia, <i>Ms. of the Towy</i>	51 45 N	4 22 W	11	Tremutis I., <i>Trimiti</i>	42 7 N	15 27 E	4
Tiburina Via	41 55 N	12 35 E	4	Tobius Fl., <i>Towey Togs</i>	51 55 N	4 0 W	11	Tremuli, <i>Al Kaar</i>	34 53 N	5 55 W	17
Tichilla, <i>Tastour</i>	36 20 N	9 28 E	17	Tobiacum	50 40 N	6 35 E	22	Trerus Fl., <i>Sacco</i>	41 37 N	13 15 E	4
Tichium	38 29 N	22 10 E	8	Toletum, <i>Toledo</i>	39 57 N	4 0 W	16	Tres Tabernae	41 38 N	12 46 E	4
Ticinus, <i>Ticino</i>	46 20 N	8 58 E	15	Toliatia I., <i>Sheppey</i>	51 25 N	5 50 E	11	Tretos Pr., <i>Attab</i>	15 20 N	51 40 E	23
Ticinus Fl., <i>Tesino</i>	45 29 N	8 45 E	3	*Tollistoboi	39 25 N	32 40 E	19	Tretum Pr., <i>C. Bugiarri, or Ras Seba Roum</i>	37 9 N	6 27 E	17
Tierna, <i>All Orsova</i>	44 44 N	22 25 E	10	Tollegata, <i>Talgate</i>	45 39 N	9 52 E	8	Treva, <i>Travemunde</i>	53 56 N	11 0 E	14
Tifatata Mons, <i>Mad-daloni</i>	41 5 N	14 20 E	4	Tollentinum, <i>To-lenitino</i>	43 12 N	13 10 E	3	Treventum, <i>Tricento</i>	41 43 N	14 26 E	4
Tifernum	41 37 N	14 33 E	4	Tolmedissa, vel <i>Theleda</i>	35 8 N	37 9 E	21	*Treveri	50 0 N	6 40 E	13
Tifernum Metaurense, <i>S. Angelo in Vado</i>	43 39 N	12 23 E	3	Tolococida	33 53 N	5 10 W	17	Tria, <i>Vogliera</i>	45 0 N	9 2 E	3
Tifernum Tiberinum, <i>Citta di Castello</i>	43 26 N	12 16 E	3	Tolophon	38 22 N	22 17 E	8	Tria Capita, vel Traja	41 0 N	0 41 E	16
Tifernus M., <i>Matese</i>	41 25 N	14 20 E	4	Tolosa, <i>Toulouse</i>	43 34 N	1 23 E	13	*Triballi	43 25 N	24 50 E	10
Tifernus Fl., <i>Biferno</i>	41 55 N	14 55 E	4	*Tolosates, <i>Upper Garonne</i>	43 40 N	1 20 E	13	*Triboli, <i>Lower Rhine</i>	48 30 N	7 20 E	13
Tigavaa	35 58 N	1 22 E	17	Tolosochorion	39 10 N	32 11 E	19	Tribunc	48 50 N	8 10 E	14
Tigialis, <i>Anounah</i>	36 10 N	7 5 E	17	Tomabai	15 50 N	43 15 E	23	*Triacassae, <i>Aube</i>	48 30 N	4 0 E	13
Tigra, <i>Maretin</i>	43 55 N	26 10 E	10	Tomarus Montes, <i>Mitchkeli</i>	39 50 N	20 55 E	8	Triaciana, <i>Som</i>	46 48 N	18 5 E	15
Tigrana, <i>Ardebi</i>	38 1 N	43 15 E	24	Tomarus Montes, <i>Mitchkeli</i>	39 50 N	20 55 E	8	Tricesimae	51 38 N	6 23 E	13
Tigranecama, <i>Mah-mudiyeh-Kaleh</i>	38 17 N	48 43 E	22	Tomus	44 0 N	28 40 E	10	Tricesimum, ad <i>Tricesimo</i>	46 7 N	13 13 E	3
Tigranoecra, <i>Sert</i>	38 1 N	41 42 E	22	Tomur, v. <i>Tuberos Fl., Hingol</i>	25 25 N	65 30 E	24	Trichonis Es., <i>L. Frachori</i>	38 32 N	21 35 E	8
Tigris Fl., <i>El Dylah</i>	35 0 N	43 40 E	22	Tonca	40 14 N	34 46 E	19	Trichonius	38 33 N	21 43 E	8
Tigris	36 40 N	2 52 E	17	Toncia, v. <i>Nici</i>	0 0	42 30 E	1	Tricomias, <i>Terkuumeh</i>	31 37 N	35 2 E	20
Tigulia, <i>Tregosa</i>	44 15 N	9 30 E	3	Tonessa	38 28 N	37 20 E	19	*Tricornesi	44 21 N	20 10 E	10
Tigurlinus Pagus	46 50 N	8 0 E	13	Tonskus Fl., <i>Tonja</i>	42 25 N	26 5 E	19	Tricornium, <i>Ritopek</i>	44 45 N	20 45 E	10
*Tilatet	42 40 N	24 0 E	10	Tonzarma	38 34 N	46 54 E	24	Tricoryphos, v. <i>Tryphillus M.</i>	25 15 N	57 0 E	23
Tilavemptus P., <i>Po. Tagliamento</i>	45 39 N	13 8 E	3	Tonzoe, <i>Iandoli</i>	42 30 N	26 20 E	10	Tricoxythus	38 11 N	24 2 E	7
Tilavemptus Fl., <i>Tagliamento</i>	46 0 N	12 51 E	3	Tonzus	42 10 N	27 43 E	10	Tricrana I., <i>Trikera</i>	37 16 N	23 17 E	7
Tile	47 30 N	5 10 E	13	Topazos, vel <i>Ophiodon Insula</i>	23 50 N	35 46 E	18	*Tridentini, <i>Tyrol</i>	46 20 N	11 40 E	15
Tillabari	30 9 N	11 0 E	17	Tophel	30 56 N	35 46 E	18	Tridentum, <i>Trento</i>	46 7 N	11 6 E	15
Tilogrammum	23 0 N	89 55 E	25	Topira	40 59 N	24 49 E	3	Trieron Prom., <i>Ras Kasr Hamet</i>	32 23 N	15 18 E	17
Tilphossus	38 22 N	23 1 E	8	Topium, <i>Topo</i>	46 11 N	12 45 E	3	Trigaboli	44 49 N	11 38 E	3
*Timachi	43 55 N	22 10 E	10	Tornates, <i>Tournay</i>	43 14 N	0 12 E	13	Trigamisum, <i>S. Pollen</i>	48 14 N	15 42 E	15
Timacum Majus	43 36 N	22 11 E	10	Toron, <i>Tibnin</i>	33 13 N	35 25 E	20	Triglyphon, v. <i>Trilingum, Aracana</i>	20 40 N	93 30 E	25
Timacum Minus	43 42 N	22 8 E	10	Toronius S., <i>Kas-sandra</i>	40 5 N	23 40 E	10	Trigundum	42 56 N	8 45 W	16
Timacus Fl., <i>Timok</i>	44 0 N	22 8 E	10	Torrens Egypti	30 50 N	34 0 E	18	Trikke, <i>Triakas</i>	39 33 N	21 45 E	8
Timethus Fl., <i>F. di Naso</i>	38 3 N	14 50 E	5	Toryne, <i>Parga</i>	39 17 N	20 22 E	8	Trilecum Pr., <i>C. Ortegai</i>	43 46 N	7 55 W	16
Timavi Fons, <i>Timao</i>	45 50 N	13 34 E	6	*Tosarene	40 50 N	45 30 E	22	Trimammium	43 47 N	26 0 E	10
Tinnath, <i>Tibneh</i>	31 46 N	34 57 E	20	Toum, vel <i>Thmol, Angienis</i>	24 47 N	32 59 E	18	Trimitus, <i>Trimitusa</i>	35 1 N	33 51 E	19
Tinnath Serach	32 4 N	35 5 E	20	Touphium	25 34 N	32 34 E	18	Trimontium, <i>Eildon</i>	55 35 N	2 46 W	12
Timolaeum	41 55 N	33 5 E	19	*Toxandri	51 13 N	5 0 E	13	Trinassus, <i>Trinisa</i>	36 48 N	22 37 E	7
*Timonitis	41 25 N	33 0 E	19	Toxadria	51 4 N	5 0 E	13	Trinus Fl., <i>Trigno</i>	41 53 N	14 35 E	4
Tina Fl., <i>N. Esk</i>	56 46 N	2 26 W	12	*Trachae	36 30 N	33 0 E	19	*Trinobantes	51 47 N	0 30 E	11
Tinam, ad, <i>Fordin</i>	56 49 N	2 38 W	12	Trachis	38 47 N	22 22 E	8	Trinytheos	27 4 N	29 37 E	18
Tinoneium	46 50 N	2 51 E	13	*Trachonitis et Iturea	33 20 N	36 15 E	20	Triobris Fl.	44 50 N	3 10 E	13
Tingia, <i>Tangier</i>	35 47 N	5 44 W	17	Traena Fl., <i>Triento</i>	39 30 N	16 45 E	5	Triocala, <i>Mte. Vergine</i>	37 30 N	13 14 E	5
Tingitanum	35 50 N	1 0 E	17	Tragasse	39 36 N	26 9 E	19	*Triopium	36 45 N	27 40 E	19
Tinodiri, <i>Kasr Be-grata</i>	30 28 N	19 44 E	17	Tragea I.	36 33 N	26 16 E	9	Triopium Pr., <i>Krio</i>	36 40 N	27 22 E	19
Tinna Fl., <i>Tenna</i>	43 10 N	13 40 E	10	Tragionice, <i>Bebehan</i>	30 42 N	50 42 E	24	Triparadius, vel <i>Paradius</i>	34 44 N	36 32 E	21
Tinna Fl., <i>Eden</i>	56 96 N	3 0 W	12	Tragurium, <i>Trau</i>	43 30 N	16 15 E	5	*Triphyllia	37 30 N	21 45 E	7
Tinnetto, <i>Tinzen</i>	46 37 N	9 41 E	15	Tragus Fl.	37 47 N	22 12 E	7	*Triphyllia	40 10 N	20 35 E	8
Tinodes, vel <i>Arenosus M., Jebel Roumlieh</i>	27 0 N	30 0 E	18	Traja Capita, v. <i>Tria Capita</i>	41 0 N	0 41 E	16	Tripodiscus	38 3 N	23 14 E	7
Tinurium, <i>Tournus</i>	46 33 N	4 52 E	13	Trajana Colonia	51 45 N	6 9 E	13	*Tripolis	37 13 N	22 18 E	7
Tiora, <i>Torano</i>	42 13 N	13 18 E	4	Trajan Canal	30 34 N	32 0 E	18	*Tripolis	40 0 N	22 10 E	8
Ticinus, <i>Pavia</i>	45 12 N	9 8 E	3	Trajan Pons	44 37 N	22 32 E	10	Tripolis, <i>Tireboli</i>	41 1 N	38 51 E	19
Tiparenus I., <i>Speltzia</i>	37 15 N	23 8 E	3	Trajan Munimenta, <i>Achaffenburg</i>	50 1 N	9 10 E	14	Tripolis, <i>Kash Yeniji</i>	38 0 N	29 7 E	19
Tipasa, <i>Tifesh</i>	36 15 N	7 40 E	17	Trajanopolis	38 40 N	29 57 E	19	Tripolis, <i>Tarabulus</i>	34 26 N	35 50 E	21
Tipasa, v. <i>Thapsus, Tennes</i>	36 30 N	1 20 E	17	Trajanopolis, v. <i>Selinus, Silenty</i>	36 15 N	32 22 E	19	*Tripollitana	30 30 N	14 0 E	17
Tiphaz, vel <i>Siphaz, Agioni</i>	38 12 N	23 4 E	8	Trajanus P., <i>Ti di Troja</i>	42 47 N	10 47 E	3	Tripontium, <i>Treponiti</i>	41 29 N	13 0 E	4
Tirinadi	35 54 N	2 30 E	17	Trajectum	44 50 N	0 39 E	13	Tripontium, near <i>Kugby</i>	52 21 N	1 14 W	11
Tiriscum, v. <i>Taros, Tergost</i>	44 45 N	25 29 E	10	Trajectum, <i>Utrecht</i>	52 3 N	5 7 E	13	Triquadra L., <i>Conojera</i>	39 10 N	3 3 E	16
Tiristasis, <i>Peristi</i>	40 36 N	27 4 E	10	Trajectus, <i>Aust</i>	51 35 N	2 35 W	11	Trisida	34 20 N	4 50 W	17
Tiriza, vel <i>Tetrisias, Acra, Calagriah</i>	43 22 N	28 30 E	10	Tralles, <i>Guzel-hisar</i>	37 51 N	27 56 E	19	Trissum	47 33 N	20 14 E	15
Tiryus	37 36 N	22 49 E	7	Trampya	39 55 N	21 14 E	8	Tristolus	40 57 N	23 20 E	10
Tiseom M. et Pr., <i>M. Trikir</i>	39 7 N	23 10 E	8	Tramaricium	31 0 N	17 45 E	17	Tritaea, <i>Kastritzi</i>	38 2 N	21 56 E	7
Tissa, <i>Kandazzo</i>	37 48 N	14 59 E	5	*Tsharfa	30 33 N	12 2 E	17	Tritea	38 46 N	22 38 E	8
Tisaphalta	36 25 N	42 34 E	22	Tramudisim	30 33 N	12 2 E	17	Tritium, <i>Nagera</i>	42 21 N	2 46 W	16
Tistrus, <i>Tozer</i>	33 20 N	8 35 E	7	Tranulite	43 2 N	22 52 E	10	Tritium	42 39 N	3 31 W	16
Titano	37 54 N	22 38 E	7					Tritonis, v. <i>Palladis</i>	33 30 N	8 40 E	17
Titaresius Fl., <i>Saranta Poros</i>	39 45 N	22 5 E	8					Palus, <i>At Siblah</i>			





Place.	Lat.	Long.	No. of Map.	Place.	Lat.	Long.	No. of Map.	Place.	Lat.	Long.	No. of Map.
Valentiniani Muni- menta, Mannheim	49 36 N	8 32 E	14	*Veneli vel Unelli, La Manchoe	49 20 N	1 30 W	13	Vicentium, Bisentio	42 32 N	11 51 E	4
Valentinum, v. Ful- vii Forum, Valen- zenza	45 1 N	8 38 E	3	Veneris Templum	40 52 N	17 21 E	5	Vicesimum ad, Roseto	39 59 N	16 33 E	5
Valepanga, Torres	40 33 N	1 26 W	16	Veneris Temp.	33 50 N	10 46 E	17	Vicesimum ad, Rad	42 9 N	11 29 E	4
*Valeria, Hungary	47 0 N	18 0 E	15	Veneris Ptus.	44 3 N	9 52 E	3	Vicianum	46 41 N	16 2 E	15
Valeria, Valverde	39 46 N	2 9 W	16	Veneris Ptus., Pt.	42 29 N	3 11 E	13	Vicianum v. Olici- nium, Dulcigno	42 22 N	21 15 E	10
Valeria Via	42 6 N	13 10 E	4	Veneris Pr., Cava- liere	36 9 N	33 45 E	19	Victoria, Dealgn in Koss.	56 23 N	4 2 W	12
Vaeriana, Vadinou	43 40 N	24 14 E	10	*Veneti, Venice	45 45 N	12 0 E	4	Victoria	35 40 N	0 4 E	17
Vaelium	40 30 N	18 10 E	5	*Veneti, Morbihan	47 50 N	2 40 W	13	VictorinPtus., San- tander	43 25 N	3 40 W	16
Valina, Furstenfeld	47 3 N	16 16 E	15	Venetica In.	47 20 N	3 0 W	13	Vidunnia, Vicomuno	45 4 N	9 15 E	3
Vallia, Pte. de Orvigo	42 25 N	5 54 W	16	Venetus v. Brigant- inus, L. of Con- stance or Boden See	47 35 N	9 30 E	15	Vidogara Fl., Ayr	55 30 N	4 30 W	12
Vallis Pennina, Valais	46 10 N	7 50 E	4	Venetus Ptus., Po. del Lido	45 28 N	12 26 E	3	Vidua Fl., Fecht	52 35 N	6 30 E	14
Vallum Romanum (Dacia)	55 30 N	21 25 E	10	Veniatica	41 51 N	5 59 W	16	Vidua Fl., L. Foyle	55 10 N	7 0 W	12
Vallum Romanum	40 0 N	9 15 E	14	*Vennicini, Donegal	54 50 N	7 50 W	12	Viduca	48 58 N	0 53 W	13
Valvata, Fornacette	43 40 N	10 31 E	3	Vennicinum Prom.	55 10 N	8 20 W	12	Viduacassa, Calcedao	49 0 N	0 20 W	13
Vandunara, Paisley	55 50 N	4 40 W	12	Bloody Foreland	56 40 N	3 30 W	12	Vienna, Vienna	45 30 N	4 52 E	13
Vanp nes, olim Borbetomagus	49 41 N	8 20 E	13	*Vennicontes, Perth, Forfar, & Kincardine	46 20 N	10 10 E	15	*Vinnensis, Iser	45 0 N	6 50 E	13
Vannia, Fanna	46 8 N	12 44 E	3	Venoniam, Claycester	52 30 N	1 16 W	11	Vigestinum, ad, Cas. Flemish	51 52 N	4 55 W	11
Vannia, Cividate	46 2 N	10 14 E	15	Venta Belgarum, Winchester	51 5 N	1 17 W	11	Villa Regia	42 17 N	11 35 E	4
*Vannii Regnum	48 25 N	17 20 E	14	Venta Icenorum	52 35 N	1 14 E	11	Villagay	48 10 N	16 30 E	15
Vapincum, Gap	44 33 N	6 4 E	13	Venta Silurum, Caister	51 37 N	2 44 W	11	Vimnaciun	44 48 N	21 25 E	10
Vara, v. Tua Est., Murray Frith	57 40 N	3 50 W	12	Ventia, Viay	45 14 N	5 25 E	13	Vina	36 35 N	10 18 E	17
Vare, Bodfry	53 12 N	3 23 W	11	Ventium	43 43 N	7 5 E	13	Vinaza	31 56 N	12 40 E	7
Vare, Forres	57 36 N	3 36 W	12	Venus Aurea	29 56 N	31 17 E	18	Vincetium, Semendria	44 40 N	20 55 E	10
Vare, Omulitch	42 48 N	18 50 E	15	Venusia	40 55 N	15 55 E	9	Vindana Ptus., Mor- bihan B.	47 32 N	2 52 W	13
Varanus Fl., Stella	46 0 N	13 0 E	3	Verbanus Lacus, L. Maggiore	46 0 N	8 45 E	3	Vindelia Prom., Portland Bill	50 30 N	2 26 W	11
*Varciani, Croatia	45 46 N	16 20 E	15	Vercelle, Bo. Ver- celli	45 21 N	8 25 E	15	Vindelicia	48 0 N	11 0 E	15
*Varduli, Navarre, Wurtemberg, & Bavaria	42 50 N	2 0 W	16	Vereis, St. George	45 46 N	18 13 E	15	Vindilia Ia.	50 54 N	0 46 E	11
*Vargiones	49 10 N	10 20 E	14	Vereasucca	43 24 N	4 38 W	16	Vindenus	42 25 N	21 36 E	10
Varia, Cenicero	42 26 N	2 36 W	16	Verentum, Varentano	42 32 N	11 46 E	4	Vindisus Fl., Neury	54 4 N	6 10 W	12
Varica	42 9 N	44 37 E	22	Veretum, S. M. di Verato	39 52 N	18 23 E	5	*Vindili	53 0 N	15 0 E	1
Variana, Lonya	45 19 N	16 52 E	15	Vergae, Roggiano	39 34 N	16 11 E	5	Vindilia Ia., Belle I.	47 20 N	3 10 W	13
Varianus Vicus, Bariano	45 0 N	11 18 E	3	Vergellus Fl.	41 16 N	10 10 E	6	Vindius M.	22 0 N	78 0 E	25
*Varini, Mecklen- burgh	43 50 N	12 30 E	14	Vergilia, Murcia	38 2 N	1 16 W	16	Vindo v. Virdo Fl., Vertach	47 40 N	10 32 E	15
*Varisti, Bohemia	50 30 N	14 20 E	14	Vergivius Oceanus	52 0 N	6 0 W	12	Vindobala, Viena	48 14 N	16 26 E	15
Varius Vicus	42 3 N	12 50 E	4	Verucio, Sandy Lane Veruosol	43 23 N	1 14 E	13	Vindocladia, Gussage	50 56 N	2 5 W	11
Varna	38 23 N	47 40 E	24	*Verodunenses, Meuse	49 10 N	5 20 E	13	Vindomagus	43 58 N	3 34 E	13
Varus Fl., Var.	43 45 N	7 11 E	3	Verodunum, Verdun	49 5 N	5 21 E	13	Vindomora, Eb- chester	54 51 N	1 50 W	11
Vasada	39 13 N	33 36 E	22	Verogium, Varenne	46 17 N	3 25 E	13	Vindonissa	47 29 N	8 7 E	13
Vasada	41 52 N	43 32 E	22	Verolanium, St. Alban's	51 44 N	0 18 W	11	Vineas ad, Jeuna	41 55 N	13 8 E	4
*Vasates, Gironde	41 25 N	0 20 W	13	Verometum v. Ver- ometum, nr. E. Bridgeford	52 49 N	1 4 W	11	Viniolus	37 58 N	2 52 W	16
*Vascones, Navarre	42 20 N	1 30 W	16	Verona, Verona	45 25 N	11 1 E	3	Vinnios Mons, San- tillanos Mns.	43 0 N	6 0 W	16
Vasio, Vaison	44 10 N	5 7 E	13	Vertere, Brough	54 30 N	2 20 W	11	Vinnovium v. Vi- novia, Binchester	54 38 N	1 39 W	11
Vastauna	38 17 N	43 1 E	22	Vertine, Vergina	39 20 N	16 52 E	11	Vinzela	36 50 N	31 51 E	19
Vaticanum Prom., C. Vaticano	38 37 N	15 47 E	5	*Vertus	34 35 N	5 0 W	17	Vipitenum, Sterzing	46 54 N	11 21 E	15
Vatollanus Vicus, Valtolla	40 17 N	15 2 E	5	Verulis, Veroli	41 42 N	13 21 E	4	Vipitenum, Verrucola	44 12 N	10 19 E	3
Vatreni Ptus., vel Spineticum Osti- um, Po. di Pri- maro	44 35 N	13 19 E	3	Verurium	40 14 N	7 5 W	16	Virgi vel Murgia	36 44 N	2 52 W	16
Vatrenus Fl., Sautern	44 28 N	11 50 E	3	Vesape, Kasbin	36 10 N	49 45 E	24	Virginus Vicus, Va- raggio	44 22 N	8 35 E	3
Vatutium	46 2 N	6 40 E	13	Vesceria v. Vesce- ther, Biskara?	41 13 N	13 50 E	17	Viroconium v. Urio- conium, Wrocester	52 40 N	2 38 W	11
Vazaritas	36 0 N	7 48 E	17	Vescitani, Aragon	42 20 N	0 0 E	16	Viroconium v. Urio- conium, Wrocester	50 50 N	3 0 E	13
Vectis Ia., Isle of Wight	50 40 N	1 20 W	11	Vesontina, Bezezone	45 11 N	12 29 E	4	Viroconium v. Urio- conium, Wrocester	50 50 N	3 0 E	13
*Vedanti	43 54 N	7 15 E	3	Vesontio, Besancon	45 15 N	6 0 E	13	Viroconium v. Urio- conium, Wrocester	50 50 N	3 0 E	13
Vedinum, Udine	46 2 N	13 10 E	3	Vespasio	43 39 N	13 0 E	4	Viroconium v. Urio- conium, Wrocester	50 50 N	3 0 E	13
Vedra Ostia, Wear	55 0 N	1 26 W	11	Vesperies, Berneo Vestini, Abruzzo	43 22 N	2 46 W	16	Viroconium v. Urio- conium, Wrocester	50 50 N	3 0 E	13
Vegesena, Kazareen Vegium, Vezza	34 55 N	8 40 E	17	Vesulius M., M. Vio- vesuma post Petro- corii, Perigueux	42 20 N	13 30 E	13	Viroconium v. Urio- conium, Wrocester	50 50 N	3 0 E	13
Vei, Isola	44 17 N	15 30 E	15	Vesuvius M., Vesu- vio	45 10 N	0 48 E	13	Viroconium v. Urio- conium, Wrocester	50 50 N	3 0 E	13
Veilurii, Voitaggio	44 38 N	8 52 E	3	Vetonianna, Winden	40 50 N	11 27 E	4	Viroconium v. Urio- conium, Wrocester	50 50 N	3 0 E	13
Velabri	52 5 N	9 40 W	12	Vetonianna, Winden	48 44 N	11 28 E	14	Viroconium v. Urio- conium, Wrocester	50 50 N	3 0 E	13
Veldidena, Wilden	47 16 N	11 23 E	5	Vetonianna, Steyer	48 35 N	11 28 E	15	Viroconium v. Urio- conium, Wrocester	50 50 N	3 0 E	13
Veleda	54 33 N	36 23 E	21	Vetornensis Massa	43 2 N	10 50 E	3	Viroconium v. Urio- conium, Wrocester	50 50 N	3 0 E	13
Veleia	44 47 N	9 38 E	3	Vettona, Bellona	43 0 N	12 30 E	4	Viroconium v. Urio- conium, Wrocester	50 50 N	3 0 E	13
Velelates	44 40 N	9 45 E	3	*Vettones, Extre- madura, &c.	40 0 N	6 20 W	16	Viroconium v. Urio- conium, Wrocester	50 50 N	3 0 E	13
Velia vel Elia, C. a mare della Bruca	40 9 N	15 7 E	4	Vetulonium Aquae	43 4 N	10 34 E	3	Viroconium v. Urio- conium, Wrocester	50 50 N	3 0 E	13
Vellinus Fl., Velino	42 23 N	13 0 E	4	Vetulonii, Vellela	43 0 N	10 50 E	3	Viroconium v. Urio- conium, Wrocester	50 50 N	3 0 E	13
Vellinus Lacus, L. Pie di Lugo	42 29 N	12 46 E	4	Viadrus Fl., Oder	52 5 N	15 0 E	14	Viroconium v. Urio- conium, Wrocester	50 50 N	3 0 E	13
*Vellonassa, Bure, &c.	49 20 N	1 30 E	13	Vibii Forum, C. Fiori	44 39 N	7 15 E	3	Viroconium v. Urio- conium, Wrocester	50 50 N	3 0 E	13
Vellitro, Veletri	41 42 N	12 44 E	4	Vibinum, Bovino	41 14 N	15 15 E	5	Viroconium v. Urio- conium, Wrocester	50 50 N	3 0 E	13
Velladus	40 15 N	7 58 W	16	Vibo Valentia vel Tropea, M. Leone	38 40 N	15 57 E	5	Viroconium v. Urio- conium, Wrocester	50 50 N	3 0 E	13
Vellaunodunum, Boyne	48 6 N	2 24 E	13	Vicentia, Vicenza	45 32 N	11 35 E	3	Viroconium v. Urio- conium, Wrocester	50 50 N	3 0 E	13
*Vellavi, Upr. Loire	45 0 N	4 0 E	13	Vicentium, Bisentio	42 32 N	11 51 E	4	Viroconium v. Urio- conium, Wrocester	50 50 N	3 0 E	13
Velluca	43 10 N	4 4 W	16	Vicesimum ad, Roseto	39 59 N	16 33 E	5	Viroconium v. Urio- conium, Wrocester	50 50 N	3 0 E	13
Vemania, Wengen	47 40 N	9 52 E	15	Vicesimum ad, Rad	42 9 N	11 29 E	4	Viroconium v. Urio- conium, Wrocester	50 50 N	3 0 E	13
Venafraun, Venafro	41 29 N	18 56 E	4	Vicianum	46 41 N	16 2 E	15	Viroconium v. Urio- conium, Wrocester	50 50 N	3 0 E	13
Venasi	38 57 N	34 50 E	19	Vicianum v. Olici- nium, Dulcigno	42 22 N	21 15 E	10	Viroconium v. Urio- conium, Wrocester	50 50 N	3 0 E	13
*Vencda	54 20 N	20 30 E	14	Victoria, Dealgn in Koss.	56 23 N	4 2 W	12	Viroconium v. Urio- conium, Wrocester	50 50 N	3 0 E	13
Venedicus Sinus, Danzig	54 30 N	19 0 E	14	Victoria	35 40 N	0 4 E	17	Viroconium v. Urio- conium, Wrocester	50 50 N	3 0 E	13

Place.	Lat.	Long.	No. of Map.	Place.	Lat.	Long.	No. of Map.	Place.	Lat.	Long.	No. of Map.
*Volcres-ctosages, <i>Arriège, &amp;c.</i>	43 5 N	1 40 E	13	Xiphonia . . . . .	37 16 N	15 15 E	5	Zariaspas, <i>postea</i>	36 47 N	66 38 E	24
Volces Falus, <i>Balaton or Plattenses</i>	46 50 N	17 45 E	15	Xodrae . . . . .	26 6 N	66 41 E	25	*Bactra, <i>Balkh</i>	37 0 N	66 30 E	24
Volci, <i>P. di Volci</i>	42 22 N	11 36 E	4	Xois, <i>Mehalet el Kebir</i>	30 58 N	31 12 E	18	*Zariaspas	32 43 N	22 55 E	17
Volence, <i>Volagne</i>	45 35 N	10 51 E	3	Xylenopolis . . . . .	24 25 N	69 0 E	25	Zarias	30 27 N	61 12 E	21
Volsiba, <i>Tregony</i>	50 18 N	4 52 W	11	Xylopolis . . . . .	40 55 N	23 6 E	10	Zarthan	32 9 N	35 36 E	20
Volagatis . . . . .	44 28 N	5 23 E	13	Xynia, <i>Daouki</i>	39 5 N	23 15 E	8	Zarutana . . . . .	39 52 N	42 36 E	22
Volagesia . . . . .	52 2 N	44 38 E	23	Xynias L., <i>Dnouki, or Xisou</i>	39 5 N	22 12 E	8	Zarbulun, <i>Tribus</i>	32 45 N	35 27 E	20
Volcos Sinus, <i>Loch Brys</i>	58 0 N	5 20 W	12					Zegira . . . . .	37 9 N	43 40 E	22
*Volsi, <i>Campagna di Roma</i>	41 25 N	13 15 E	4	Y.				Zela, <i>Zilleh</i>	40 15 N	36 2 E	19
Volturnus Fanum, <i>Viterbo</i>	42 23 N	12 5 E	4	YABUR, v. <i>Nabar</i>	136 50 N	3 45 E	17	Zela, <i>Bgha</i>	40 3 N	27 27 E	19
Volubilla, <i>Pharoah's Cas.</i>	34 0 N	5 12 W	17					Zenobia . . . . .	35 43 N	39 57 E	22
Volucis, <i>La Mallona</i>	41 38 N	2 37 W	16	Z.				Zenobi Is., v. <i>Doliches, Koorya Moorya Is.</i>	17 30 N	56 0 E	23
*Voluntii . . . . .	54 10 N	6 30 W	12	ZAARAIN Regia, <i>Burikah Bay</i>	23 37 N	38 35 E	23	Zenoditium . . . . .	36 9 N	39 4 E	22
Vomanus FL., <i>Vomano</i>	42 37 N	18 48 E	11	Zaba . . . . .	1 30 N	103 45 E	25	Zephyrium, <i>Meraya</i>	36 44 N	34 30 E	19
Voreda, <i>Penritā</i>	54 45 N	2 45 W	11	*Zabdaceni . . . . .	37 20 N	42 0 E	22	Zephyrium	41 59 N	33 29 E	19
Vorganium post. <i>Osimii</i>	48 18 N	3 28 W	13	Zabida, <i>Zobid</i>	14 12 N	43 20 E	23	Zephyrium Fr., <i>C.</i>	38 2 N	16 11 E	5
Voeslia . . . . .	50 4 N	7 44 E	13	Zabus Minor, v. <i>Caprius FL. Zab Asfal</i>	35 45 N	44 0 E	22	Zephyrium P.	35 10 N	25 46 E	9
Votiba, <i>Tregony</i>	50 19 N	4 52 W	11	Zacynthus I., <i>Zakyntho, or Zante</i>	37 45 N	20 45 E	7	Zephyrium Fr., <i>Me-lonia</i>	34 52 N	32 17 E	19
Vulcania vel Hiera, <i>Vulcano</i>	38 23 N	14 57 E	5	Zacynthus, <i>Zante</i>	37 47 N	20 55 E	7	Zermizirga, <i>Medvich</i>	46 11 N	24 20 E	10
Vulcania, v. <i>Bolias Is., Lipari Is.</i>	38 30 N	14 45 E	5	Zadracarta . . . . .	37 18 N	55 20 E	24	Zerues, <i>Tchernets</i>	44 35 N	22 41 E	16
Vulceium, <i>Buccino</i>	40 36 N	15 21 E	5	Zagora . . . . .	36 5 N	42 13 E	22	Zeruas Pa., <i>Al Biban</i>	33 15 N	11 20 E	17
Vulsiniensis L., <i>L. di Bolsena</i>	42 35 N	11 55 E	4	Zagros, v. <i>Medise Pylas</i>	34 20 N	46 25 E	22	Zeguitana . . . . .	36 40 N	9 40 E	17
Valsinii, <i>Bolsena</i>	42 39 N	11 57 E	4	Zagros, vel <i>Zagrios M., Shahu</i>	35 0 N	46 30 E	22	Zeguma, <i>Port William</i>	37 1 N	38 3 E	21
Vultur M., <i>Vulture</i>	40 50 N	15 45 E	5	Zaita . . . . .	34 59 N	40 41 E	22	Zifala I., <i>Minicoy</i>	8 15 N	73 10 E	25
Vulturia, <i>Valdoria</i>	45 2 N	10 17 E	3	Zalace, <i>Reahd</i>	37 15 N	49 40 E	24	Ziklag, v. <i>Siella</i>	31 32 N	34 52 E	20
Vulturum, <i>C.</i>	41 3 N	13 57 E	4	Zalucus FL . . . . .	41 30 N	35 35 E	19	Ziklag, v. <i>Siella</i>	35 25 N	6 4 W	17
Vulturum FL., <i>Volturno</i>	41 7 N	14 15 E	4	Zalissa, <i>Tiftis</i>	41 37 N	45 16 E	22	Zimises . . . . .	36 30 N	5 30 E	17
Vungus . . . . .	49 27 N	4 40 E	13	Zama . . . . .	39 21 N	35 11 E	19	Ziobaris FL., <i>Poola-brishim</i>	35 47 N	57 30 E	24
				Zama . . . . .	36 36 N	40 53 E	22	Ziph, <i>Tell Ziph</i>	31 31 N	35 11 E	20
				Zama Regia, <i>Jama</i>	35 56 N	9 13 E	17	Ziras FL . . . . .	43 25 N	28 0 E	10
				*Zamareni . . . . .	28 28 N	41 0 E	23	Ziradava . . . . .	46 12 N	21 25 E	10
				Zames Mons . . . . .	25 45 N	47 10 E	23	Zoan, vel <i>Tanis, vel Sais, San</i>	30 58 N	31 55 E	18
				Zancle, <i>postea Messana, Messina</i>	38 12 N	15 33 E	5	Zoana . . . . .	38 39 N	37 30 E	19
				Zanoah, <i>Zannua</i>	31 46 N	35 1 E	20	Zoar . . . . .	31 17 N	35 38 E	20
				Zaphon . . . . .	32 36 N	35 37 E	20	Zodogatha, v. <i>Zudogatta</i>	30 12 N	35 45 E	18
				Zara . . . . .	39 29 N	37 40 E	19	Zogana . . . . .	40 21 N	39 50 E	19
				Zaradrus, v. <i>Herdrus FL. Sullege</i>	31 30 N	78 0 E	25	Zoitha . . . . .	37 28 N	22 9 E	7
				Zaral, <i>Zeryah</i>	35 32 N	5 5 E	17	Zorah, <i>Surah</i>	31 48 N	34 59 E	20
				*Zarangai . . . . .	30 40 N	61 30 E	24	Zoriane . . . . .	40 46 N	26 36 E	10
				Zaranis . . . . .	34 5 N	47 0 E	7	Zoroanda . . . . .	38 29 N	41 33 E	22
				Zarax, <i>P. Jeraki</i>	36 48 N	23 5 E	24	Zoroambo, v. <i>Cophen FL., Duster, or Mooleeancee</i>	26 30 N	62 20 E	24
				Zarax Fr. . . . .	38 16 N	24 16 E	9	Zoster Fr., <i>Lombarda</i>	37 49 N	23 45 E	7
				Zarbes Castra . . . . .	41 33 N	25 30 E	10	Zurobura, <i>Vasarkely</i>	46 25 N	20 20 E	10
				Zarephath, v. <i>Sarepta</i>	33 27 N	35 20 E	20	Zygru, <i>Sikhetrak</i>	31 30 N	25 42 E	17
				Zarethshahar . . . . .	32 3 N	35 45 E	20				

Uniform with this Atlas,  
**FINDLAY'S MODERN ATLAS,**  
*With 32 Maps, Engraved on Steel, Coloured, Imperial 8vo, 12s.*

**FINDLAY'S COMPARATIVE ATLAS OF ANCIENT AND MODERN GEOGRAPHY.**

*In One Volume, Imperial 4to, Price £1 11s. 6d.*

A COMPARATIVE ATLAS OF ANCIENT AND MODERN GEOGRAPHY, comprised in 54 Coloured Maps; showing the various Divisions of the World as known to the Ancients, and their corresponding Sites and Boundaries in Modern Countries: derived from the most authentic sources. With an Introduction to Ancient Geography, and an Index, in TWO PARTS.—I. The Ancient before the Modern Names of Countries, Cities, &c. II. The Modern before the Ancient Names.

**FINDLAY'S SCHOOL ATLAS,**  
*With 17 Maps, finely coloured, half-bound, 8vo, 5s.*

**FINDLAY'S JUNIOR CLASSICAL ATLAS OF ANCIENT GEOGRAPHY.**

*Half-bound, with 13 Maps, finely coloured, 8vo, 5s.*





