







INDIA superior

Cahay

Quinsay

FRANCISCA

C. Britonum

Cortezii

Exteriores

Terra florida

Archipelagus 74'8  
Insularum

Zipangu

Chamaho

Panuco Ins. Tortugaru

Temistiran

CVBA

Hisp. mola

Oceanus occidentalis

Medera

Fortunata ins.

Ins. Hesperidum

AFRICAE  
pars

Anille

S. Jacobi

Dominica

Ianira

Beragna

PARIA sabundae  
auro & Margaritis

Sinus  
Atlanticus

Ins. pdonum

Nouus orbis

Canibali

Insula Atlantica quam uocant  
Brazilia & Americam.

Carigara

Die Nüw  
Welt

Ins. infortu  
na

Regio Gigantum

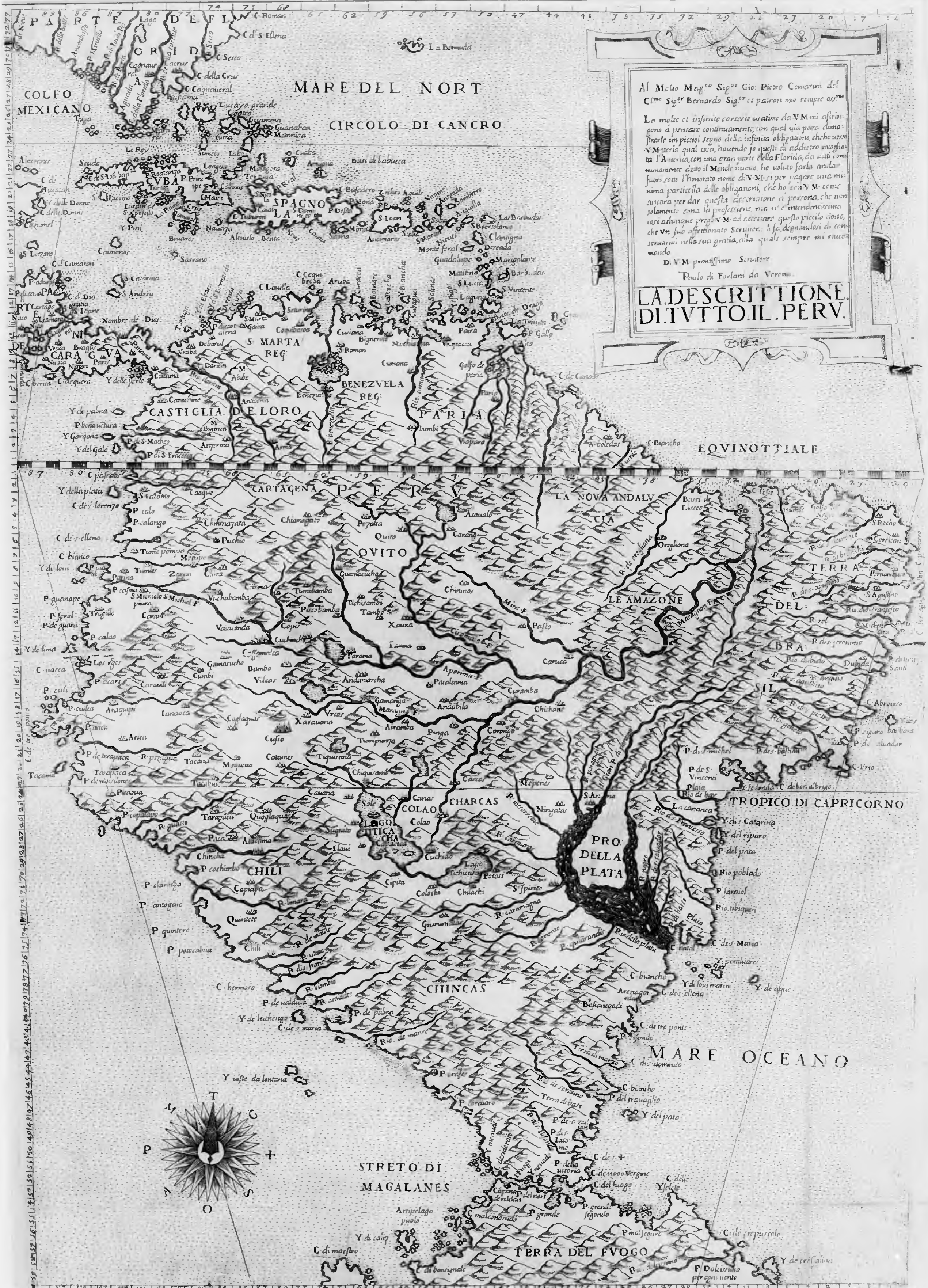
7. insule Mar  
gucitaru

Calensuan

Mare pacificum

Fretum Magaliani





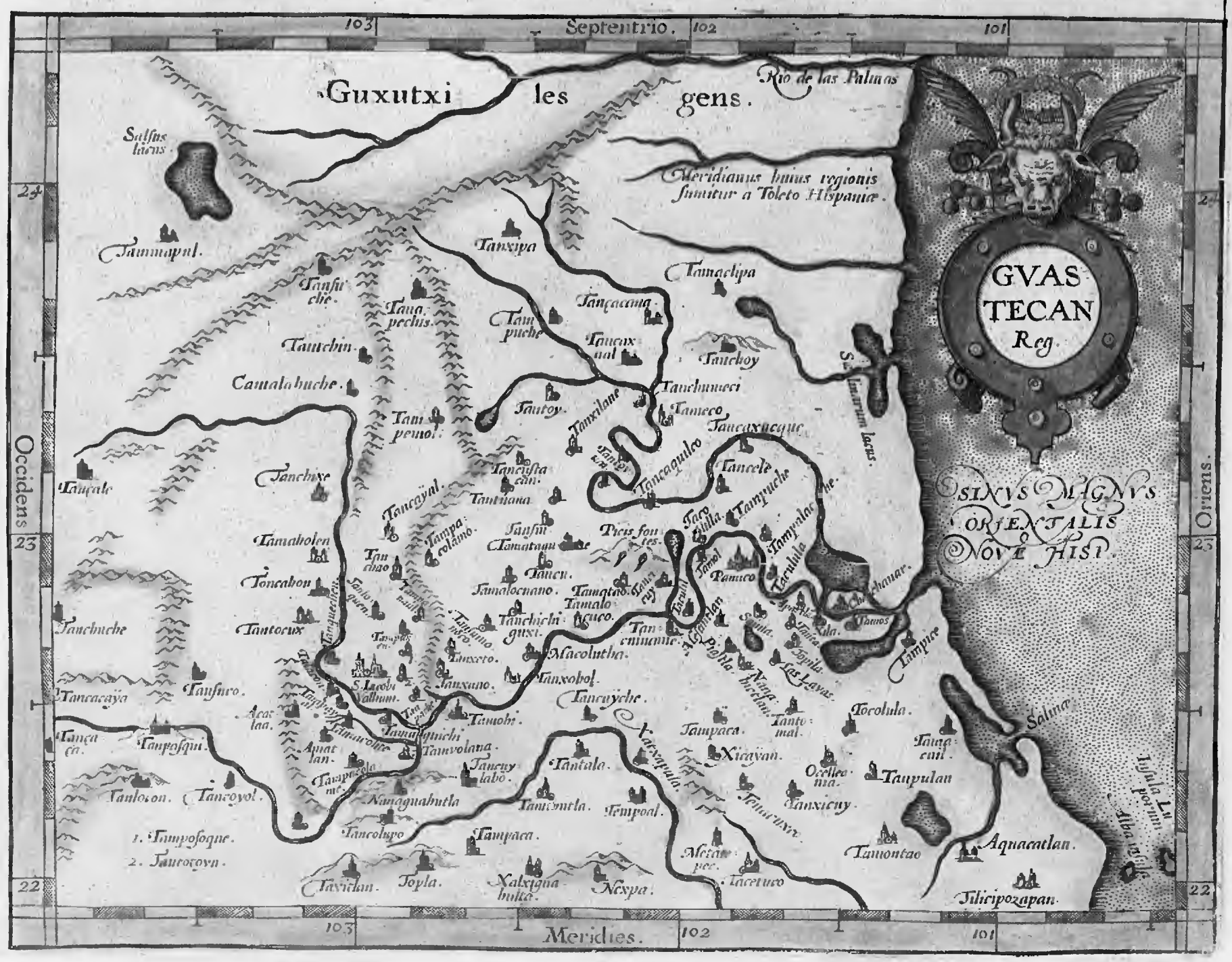
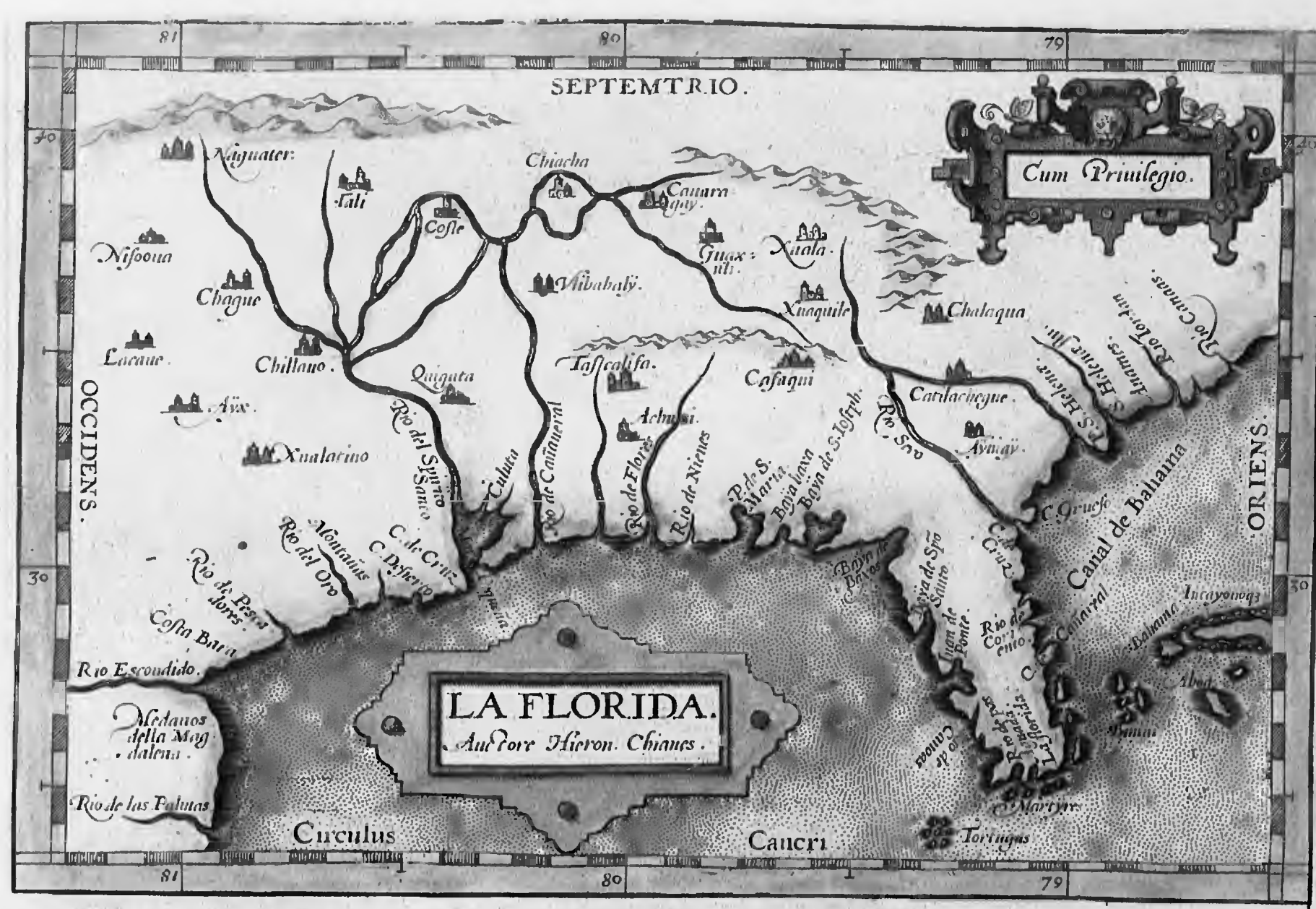
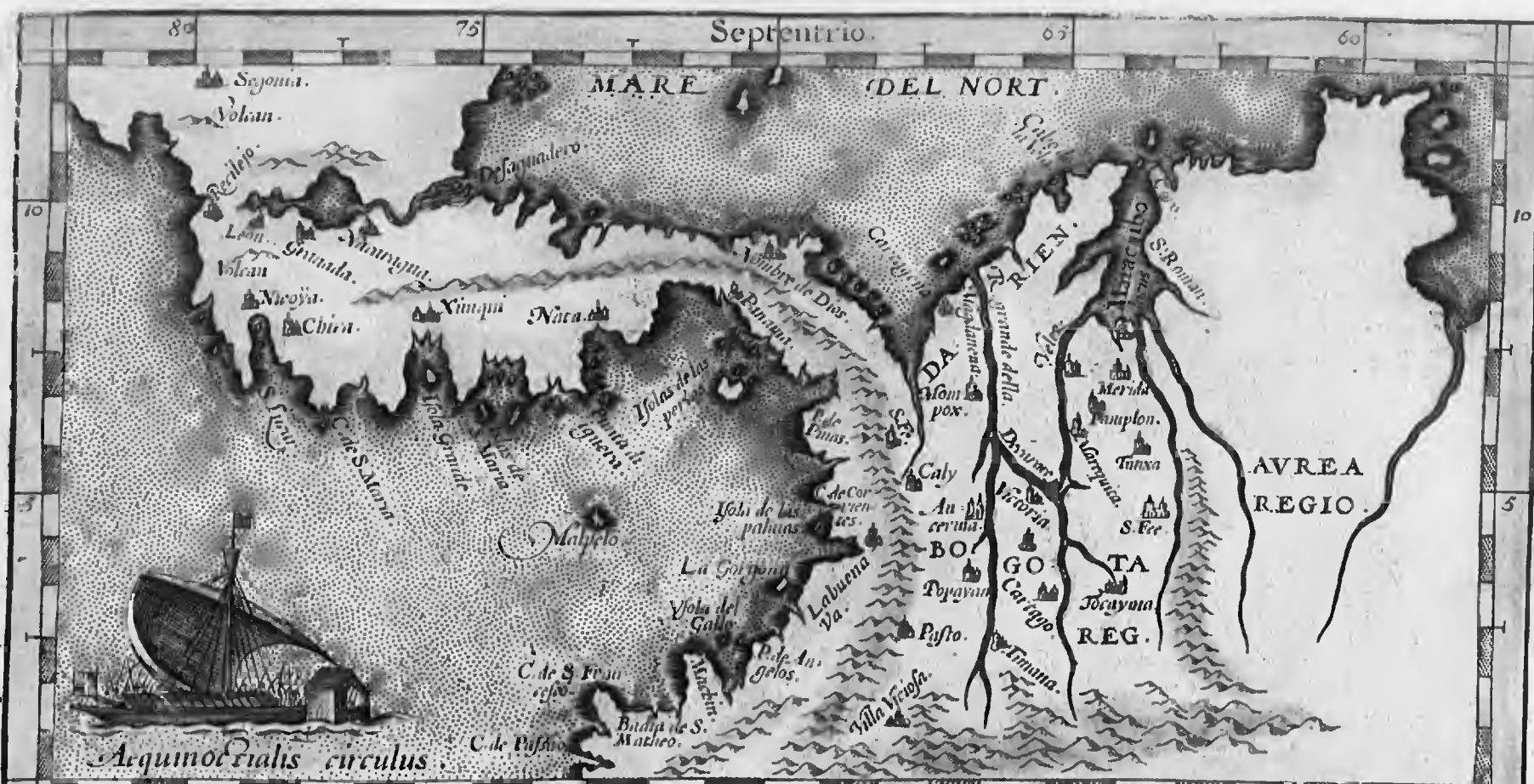
Al Molto Mag<sup>o</sup> Sig<sup>o</sup> Gio: Pietro Comarini del  
 C<sup>mo</sup> Sig<sup>o</sup> Bernardo Sig<sup>o</sup> et patron mio sempre oss<sup>o</sup>

Le molte et infinite cortesie usatime da VM mi affri-  
 gono a pensare continuamente con qual piu possa dano-  
 strarle un picciol segno della infinita obligazione che verso  
 VM veria qual cosa hauendo se questi di addietro inghia-  
 ta l'America con una gran parte della Florida, da tutti com-  
 mandamente detto il Mondo nuovo, ho voluto farla andar  
 fuori sotto l'honorato nome di VM per pagare una mi-  
 nima parte della obligazioni che ho con VM come  
 ancora per dar questa descrizione a persona che non  
 solamente con la professione ma u' intendimento  
 così adunato per VM ad accettare questo picciol dono,  
 che VM suo affezionato Seruitor. si se degnarati di con-  
 seruarmi nella sua gratia, alla quale sempre mi ratico  
 mando

D. VM prouissimo Seruitor  
 Paulo di Forlani da Verona

**LA DESCRIZIONE  
 DI TUTTO IL PERU.**








# ORBIS TERRAE COMPENDIOSA DESCRIPTIO

Quam ex Magna Vniuersali Gerardi Mercatoris Domino Richardo Gualtho, Geographiæ ac ceterarum bonarum artium amatori ac fautori summo, in veteris amicitie ac familiaritatis memoriã Rinnoldus Mercator fieri curabat A. M. D. LXXXVII.





SEPTENTRIO

I Regines ha multum albac sine  
magnos, neque eo ab interitum  
frigus aduigare licet. N C O G N I T A

Hic Insula optima et saluber-  
tima totius Septentrionalis esse  
perhibetur.

Groelande

Perpetuis nubibus ha Regines cooper-  
tae perhibentur.

Itali, sub Capiteo Reballo prima in Florida per-  
uenit. Anno 1492 obi a ditione Charlemae ante ad septem Reges  
Caroli octo appellata. Secunda nautica, fuit sub Capiteo Indulore, de 1493  
et ad ditione Carabae q an 1494 ab Hispanis capta fuit. Illius Regis  
cum operibus Capiteo Indulore propter delicta idem tempore barbaris interitum.

In hac harum Reginum parte  
maxima in parte dicitur et  
fama dicitur se  
"rum"

Arcticus



Oceani Atlantici  
confinia

Tropicus Cancrī

NOVI ORBIS PARS BOREALIS, AMERICA SCILICET, COM-  
PLECTENS FLORIDAM, BACCALAON, CANADAM, TERRAM CORTE-  
rialem, Virginiam, Norondecam, pluresque alias prouincias.

America siue India noua, Anno D 1492 a Christophoro Colombo Genuensi nomine Regis  
Castellae primum detecta fuit. Nomen autem sortita suum est ab Americo Vesputio Florentino, qui prima nauigatione cum Colombo emissus erat, tamque nauigandi arcem edo-  
ctus, elapsis aliquot annis propriae insulae nauigationes, atque anno 1497 terram hanc quae prius insidant an continuum esse ambagebatur, in re conuenientem esse comperit, siue in  
causa Continente orientali, quam nos inhabitamus. Eam porro regionem quam hodie Virginiam appellamus, hinc 1585 iuualter, Raleigh nobilis, Anglus Regis suae nomine detexit. Regis est  
Humana, sicut Ferri, Aeris, Cedri omniumque necessariorum feracissima frumenti in rebus prouincis, pens multorum sacra, plantarum e ceruina pelle tota arma sine arcus et sicut  
limes, cupula extera. Nam uera sunt, denarij aut duodenarij ad idem raro plurimum poene etiam in delinquentes insidant sine. Cuius de Breton a Ioanne Verazano Florentino anno  
1520 nomine Regis Gallie detecta. Verum inter Canadam et Floridam a barbaris capta, occiditur, assatur, et decoratur. Virginiae et Floridae nomen habet Francos apud Bretones imperantur.





Medius meridianus 23, ad quem reliqua inclinantur iuxta rationem parallelorum 45. 51. ad circuli maximum.

Angliae

Britannia

Germania

Belgica

inferior

Germaniae

Belgica

superior

Aquitanica

Aquitanica

Gallia

Belgica

Aquitanica

Aquitanica

Gallia

Belgica

Aquitanica

Aquitanica

Gallia

Belgica

Aquitanica

Aquitanica

Gallia

Belgica

Aquitanica

Aquitanica

Gallia

Belgica

Aquitanica

Aquitanica

Gallia

Belgica

Aquitanica

Aquitanica

Gallia

Belgica

Hispaniae

Hispaniae

Gallia

Belgica

16 a 17 18 19 b 20 21 c 22 23 24 d 25 26 27 e 28 29 f 30



PART OF SCOTLAND PART OF NORTHUMBRIA

**CUMBERLAND**  
AND THE ANCIENT CITIE  
**CARLILE** DESCRIBED  
WITH  
MANY MEMORABLE AN  
TIQVITIES THEREIN  
FOUND OBSERVED

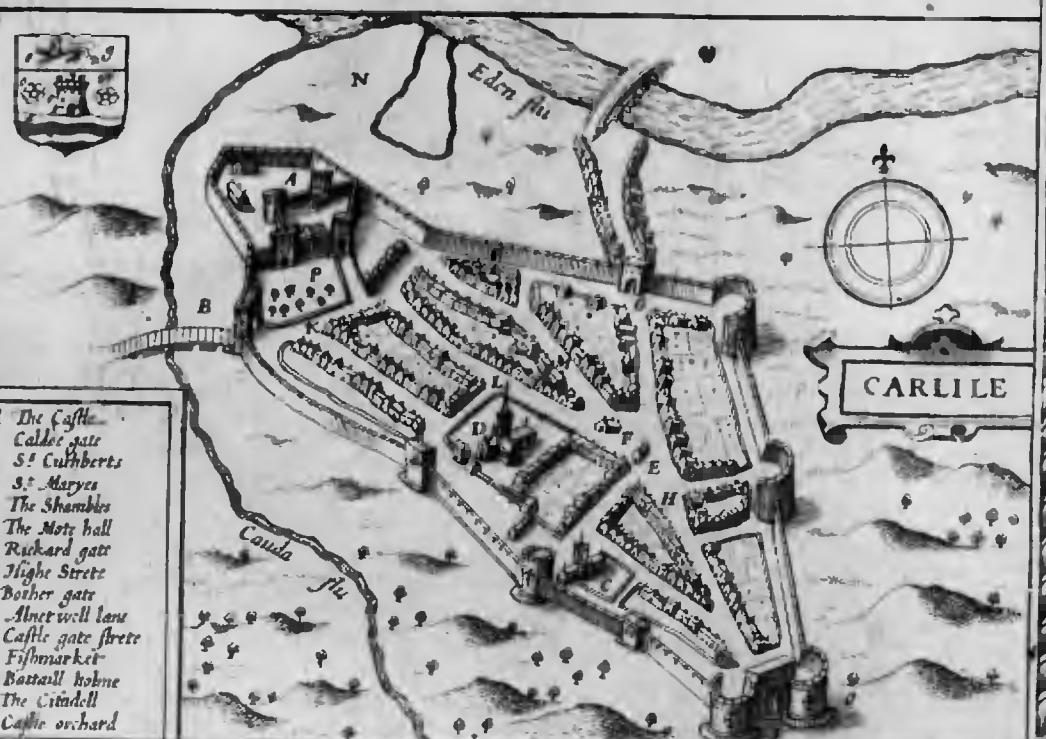
**THE PICTS WALL**  
The ancient and outmost limits of the  
Romane Empire, was first made of Turffes and  
Stakes by Maximian the Emperour. Afterwards by Severus  
was much strengthened and extended through the maine  
from Sea to Sea, a work so famous, that the rich Britannias  
was given a surname to the Emperour. And lastly in the  
declining estate of that Empire. It was built of stone from a  
faste brook and to the faste high highway on the West at Bow  
was over the Baye of Tames, and continued unto the mouth of  
Trent in the East. Running through east mountains for the most  
part in a straight line ascending and descending over steep  
crosses and high hills, containing in length more two miles.  
The tract whereof in many places yet appeareth only  
destroyed of his Beale-mans. In it were built many  
towers, which was partly made from other, whereas  
nowe soldiers kept for the security of the con  
fines from the incursions of the  
Picts.



VENIO LOCI  
FORTVNAE  
VVICI ROMA  
TERANA ET  
ATO BONO  
CORNALIO  
PERGRINVS  
TRIB. COHORT  
X PROVINCIA  
MAVR. CAS  
ROMOSTRIB  
DECVR

**VOLANTI VIVAS**


The Earles of  
**CARLILE**



This Countie being the uttermost Limits  
of the Romane Empire, and defended  
with that admirable wall as is above  
sayd, was continually frequented with  
their Legions and Soldiers, who in times  
of peace, or after victories achieved, built  
many monuments and Altars, with in-  
scriptions to their Idole Gods, for the  
prosperity of their Emperours and them-  
selves, many of them yet remaining in  
divers places there, are to be seen, and  
some of them according to their true for-  
mus here expressed, as they have bene,  
most carefull and exactly taken by me,  
of worthy note and credit.

Performed by John Speed, and are to be  
found in Popes head Alley by the exchan-  
ge by I Sudbury and Georg Humble-  
Cam Privilegio Anno Domini 1610

**HENRY CLIFFORD** Earle



**THE SCALE OF MILES**

DELATV  
CADRO  
IVL. CL  
VILIS  
OPT  
V. S. L. M

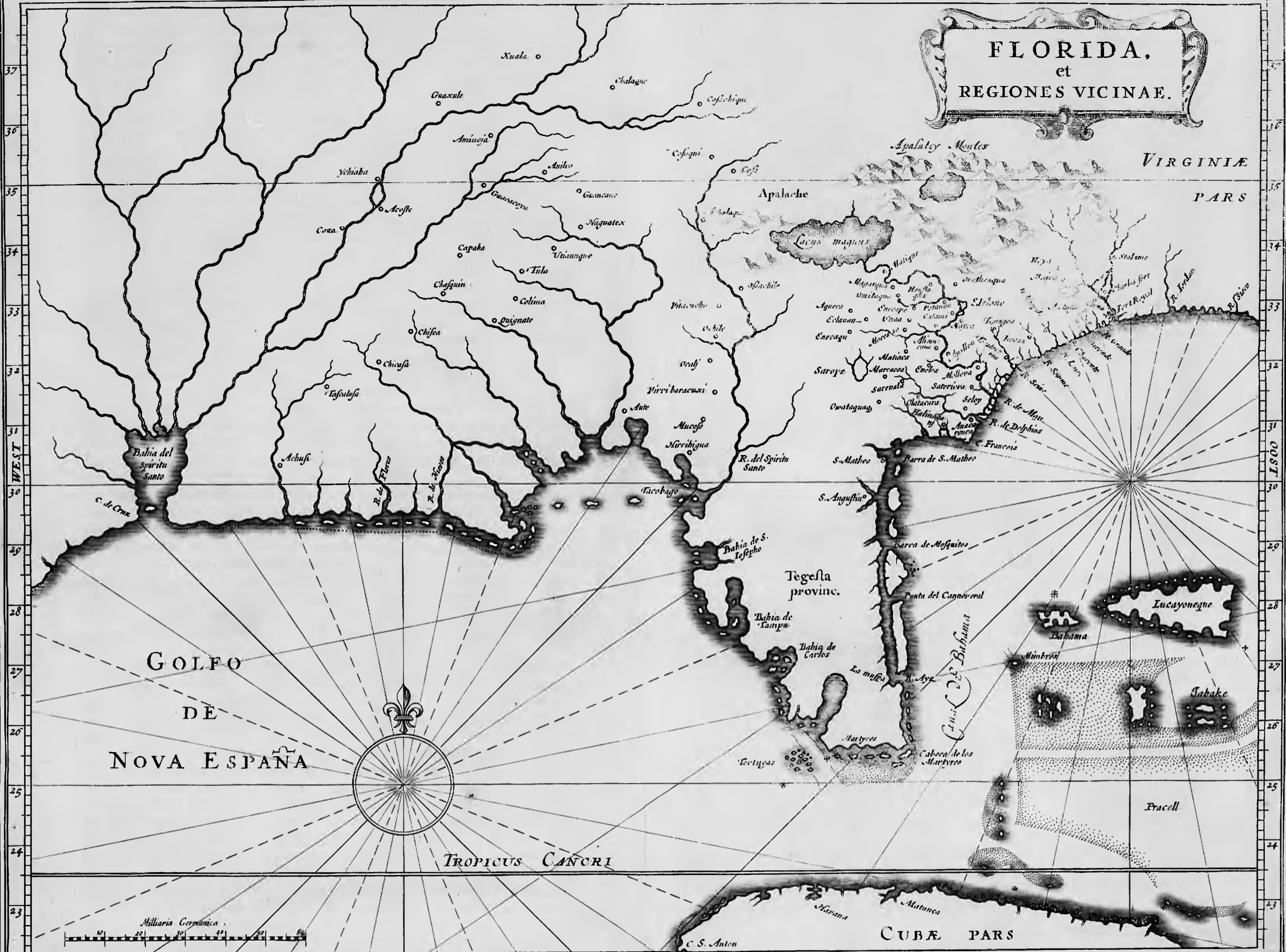
I. O. M  
ALA  
AVG. OB. V. R. I. T. E. M.  
AV. L. A. T. A. C. V. I. P. R. E.  
E. S. T. P. A. L. P. V. S. E. R.  
G. I. A. M. A. G. N. V. S.  
M. V. R. S. A. E. X. N. O. N.  
N. E. R. I. O. R. U. M. F. E. C.  
A. R. O. N. N. O. E. B. R. O.

DIS DEABVQ  
EPOTHMVVS  
ACILIANVS  
P. R. A.  
COH. L. D. E. L. M.



NOORDT

# FLORIDA, et REGIONES VICINAE.



37  
36  
35  
34  
33  
32  
31  
30  
29  
28  
27  
26  
25  
24  
23

37  
36  
35  
34  
33  
32  
31  
30  
29  
28  
27  
26  
25  
24  
23

GOLFO  
DE  
NOVA ESPAÑA

TROPICUS CANCRI

CUBÆ PARS

VIRGINIÆ  
PARS

Tegesta  
provinc.

Bahia del  
Spiritu  
Santo

Bahia de  
S. Iosepho

Bahia de  
Campu

Bahia de  
Carlos

La mesa

Martyres

Caboca de los  
Martyres

S. Augusti

S. Matheo

Barra de S. Matheo

Barra de Mosquitos

Punta del Canoeo real

Bahama

Mimbres

Jabake

Pracell

Apalatche Montes

Apalache

Lacus magnus

Agueco

Eclanun

Enecagu

Saroye

Owataguay

S. Matheo

S. Augusti

Bahia de S. Iosepho

Tegesta provinc.

Bahia de Campu

Bahia de Carlos

La mesa

Martyres

Caboca de los Martyres

S. Matheo

S. Augusti

Barra de S. Matheo

Barra de Mosquitos

Punta del Canoeo real

Bahama

Mimbres

Jabake

Pracell

Xuala

Chalague

Cofichiqui

Guaxule

Aniuojia

Cofigni

Cofit

Ychiaba

Acoste

Gausucaya

Gauincano

Naguatex

Coza

Capaha

Unianque

Tula

Chafquin

Colima

Quignate

Chifca

Chiosfa

Tafishafa

Achusi

R. de Fabre

R. de S. Iosepho

Virri baracuxi

Aute

Mucob

Surribiqua

Tacobago

R. del Spiritu Santo

S. Matheo

S. Augusti

Barra de S. Matheo

Barra de Mosquitos

Punta del Canoeo real

Bahama

Mimbres

Jabake

Pracell

S. Matheo

S. Augusti

Barra de S. Matheo

Barra de Mosquitos

Punta del Canoeo real

Bahama

Mimbres

Jabake

Pracell

Milliaria Germanica

ZUYDT



Civitatum Floridae imitatio. Civitatum Virginiae forma.

# VIRGINIAE Item et FLORIDAE Americae Provinciarum, nova DESCRPTIO.

## AMERICAE PARS.

## FLO RIDAE PARS



Lacus aquae dulcis alio magis ut ex una ripa confluat altera non possit.

Regis & reginae habitus in Florida provincia, Plebei non multum ab his differunt.



Apalatey Montes auriferi  
In hoc lacu indigenae argenti grana inveniunt

Lacus in insula Sarrope abundat optimis fructibus

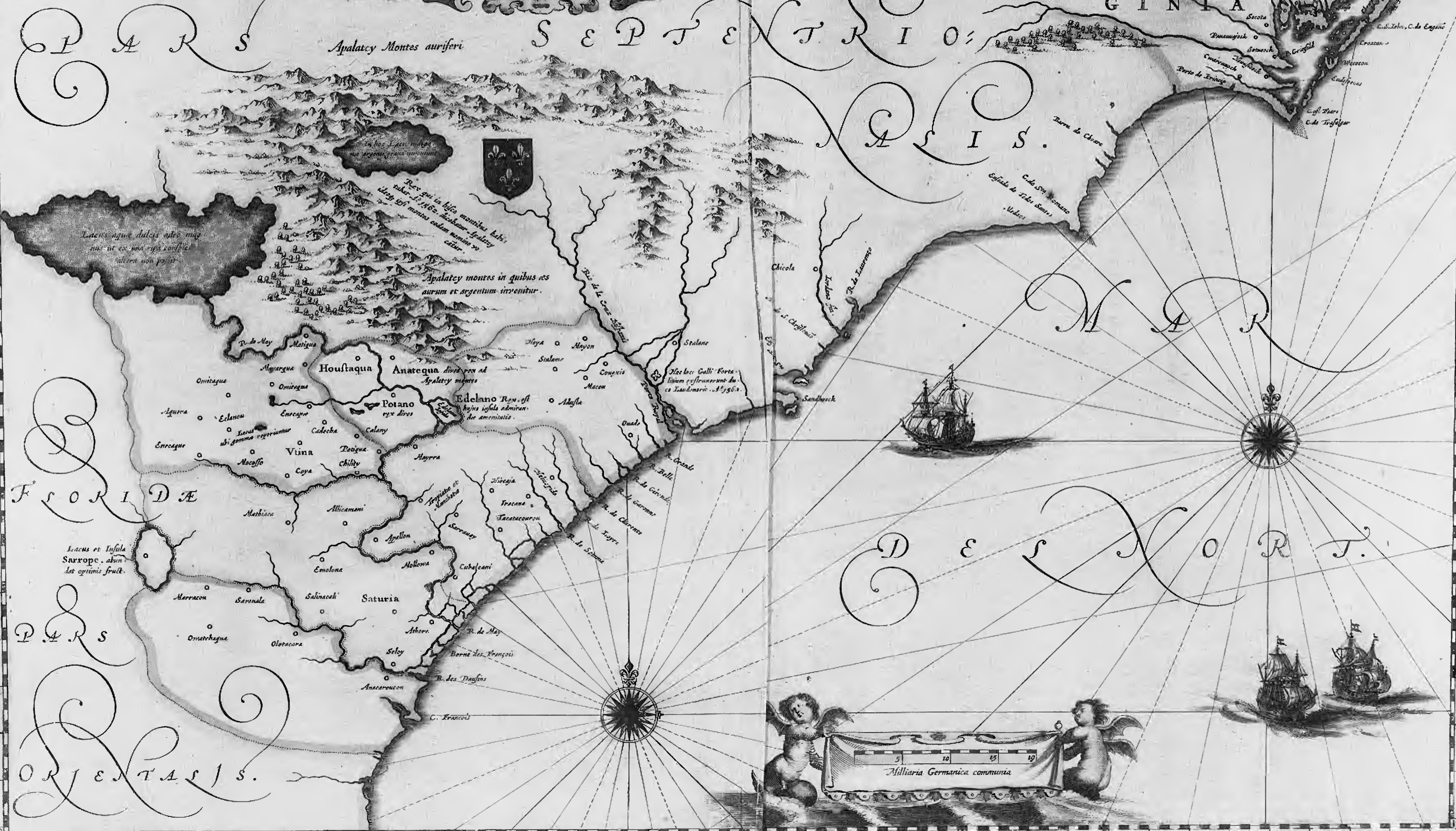
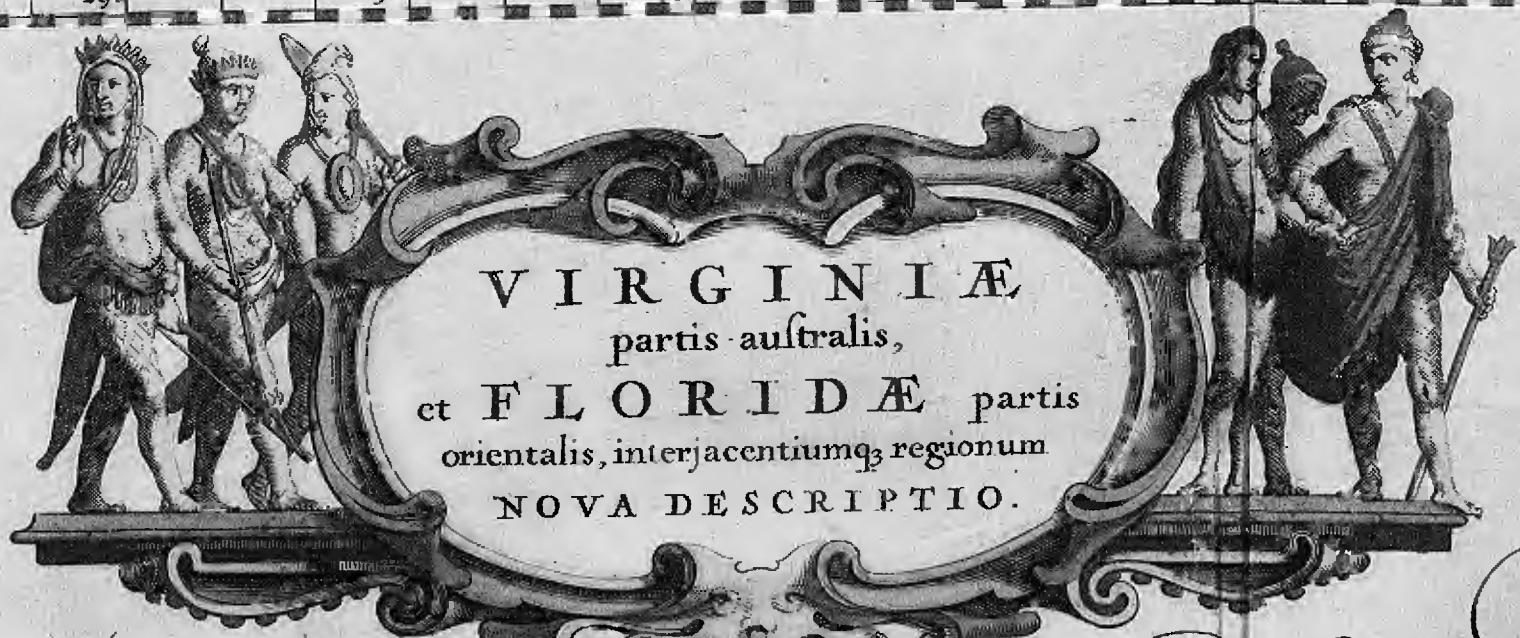
Floridae limites latius extenduntur, ita ut ab occidente habeat Mexicanam provinciam, à Meridie Cuban Insulam re: spectat, excurrunt in modum Istini ad centum passuum millia. Verum nos tam solummodo Floridae partem hic appropinquamus, cuius plenam notitiam habemus ex ipso autographo illius qui hanc nomine regis Galliae accuratissime descripsit. Reliqua ex universali nostra descriptione apparent.

Nascula Floridae non ex trunco unius arboris igne creata. In Virginiae insulae habet.

Medius Meridianus est 300, reliqui ad hunc inclinantur pro ratione 30. & 37. parallelorum.



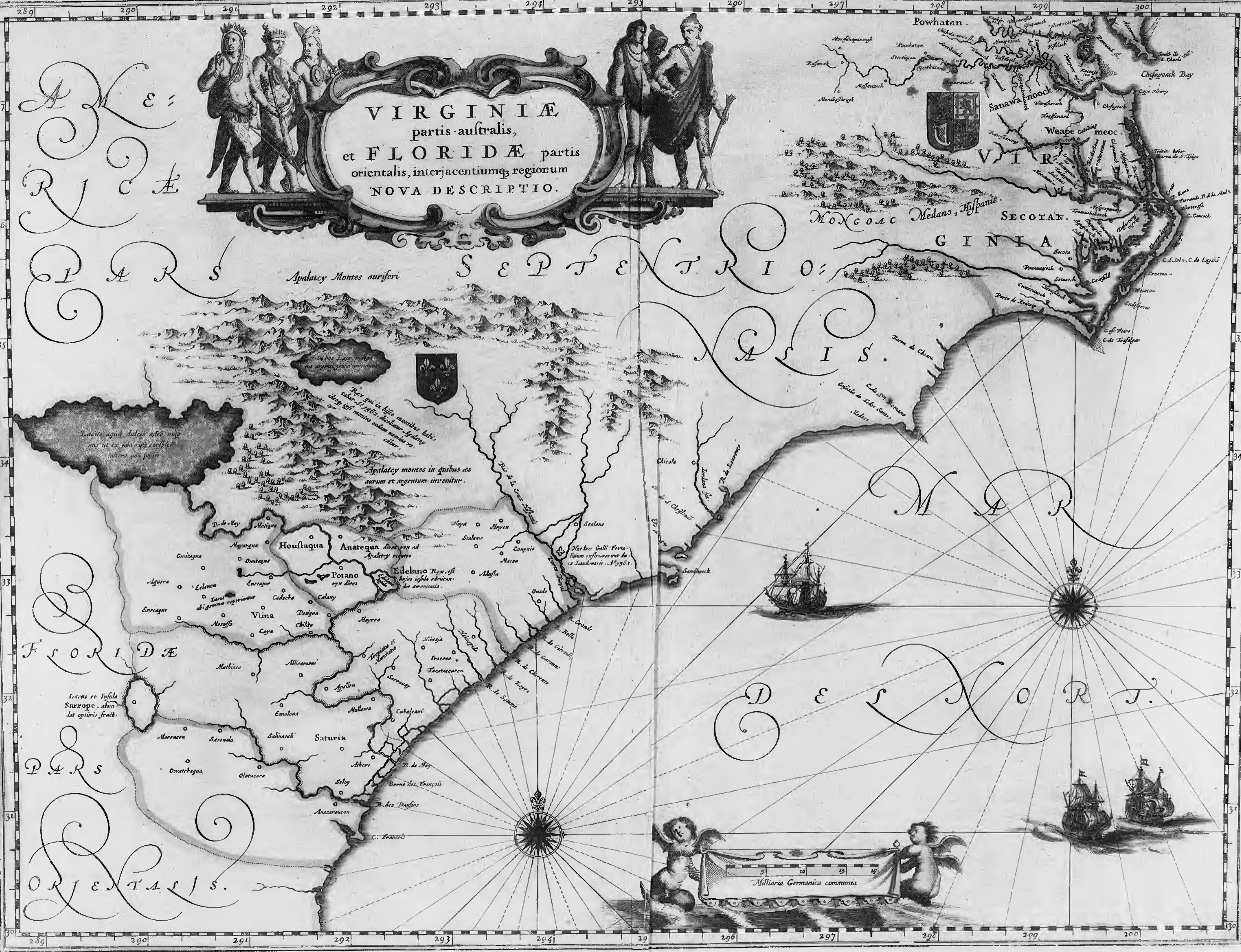

AMERICA  
PARS  
SEPTENTRIONALIS



FLORIDAE  
PARS  
ORIENTALIS

AMERICA  
MARI  
DE  
SEPTENTRIONALIS

MARI  
DE  
SEPTENTRIONALIS






AMERICA  
SEPTENTRIONALIS.

California a geographo sicut  
habita fuit quoniam per  
indianos ab Hispanis ablati quoniam geographica  
comprehensio est insularis et continens ubi latissimus  
est gurgitibus. A Cap. Mendocino usque ad S. Francisco  
regem est insularis ablati perit et Francisco  
tandem in longitudinem quo locum tenent

S. Thomas Batus hybernus in parte  
265m ad altitudinem grad. 52. observat  
fugit et ab hinc usque in mare accendit  
et per hunc mare usque ad S. Francisco  
et per hunc mare usque ad S. Francisco  
et per hunc mare usque ad S. Francisco

Observationes in Lanes Bay  
ab Antonio Cap. Thoma Bato Anglico  
in quo mare hybernus  
et per hunc mare usque ad S. Francisco  
et per hunc mare usque ad S. Francisco

In Sin. Mariae S. Thomas Batus  
et per hunc mare usque ad S. Francisco  
et per hunc mare usque ad S. Francisco





# AMERICA SETTENTRIONALE

II Reg. di Powhatan

Monacans.

Mangoags.

Windandecora

Carta particolare della costa di  
Florida e di Virginia

La longitudine Comincia da l'isola de Pico d'Asores.  
D'America Carta III.

## LA FLORIDA

Dalla Costa sin alla Virginia Australe  
le Carte non accordano ne l'ordine de' luoghi


### BAIA DI FLORIDA

### IL MARE DI FLORIDA

La Virginia Australe scoperta da  
Inglese nel 1584

## L'OCENO OCCIDENTALE

Li Venti Sono Spesso Beccari, e  
Ponenti con fortuna



Var. 8. Cr. Maestr.



Wynoxbergen

Clein Casteel Groot Casteel



Afbeelding vande vermaerde seha-  
ven ende stadt van Duynkercken met  
der omlygende plaetsen sanden ende  
droochten afgeteekent door Capiteyn  
Pieter Colde van Enchuyzen

Portrait de la fameuse ville  
et havre de Duynkercke et  
places voisines, sables etc. fait  
par le Capitaine Pierre Colde  
d'Enchuse.



Een gemeene Duytsche Myle Une Lieu Commun.

Duynkercken

Grevelinge

Kams

Smalbanck

Oude Banck

Wache des Nachts

Bracke

Bree banck

Her Ratceel

Den Dyck

De Rattig

De Polders

Clein Sinten

Groot Sinten

Scheurten

Splinter


Wache des Nachts

Admiraal  
met het gys

De Mogen

Waldamme

Her Neulan







*Septentrionalissima America pariter Groenlandiam puta Islandia et adjacentes quod Americi tabula commodè comprehendere non poterint peculiari hac tabella Spectatoribus exhibendas duximus.*



**AMERICA**  
nova Tabula.  
Auct. Guiljelms Blaeuw.

TERRA AUSTRALIS INCOGNITA.

*Cum privilegio*





Novissima et Accuratissima  
**TOTIUS AMERICÆ**  
 DESCRIPTIO  
 per  
 GERARDUM A. SCHAGEN.





S<sup>t</sup> Matheo

Lacus et Insula

Aguera

Ashley Lake


THE APPALACHIAN MOUNTAINS.  
The Rickohockans

Cape Francis

R. May

Port Royal  
Cary Island

Craven County



Clarendon County


A.

VIRGINIA PARISH.

A New  
DESCRIPTION  
OF  
CAROLINA.

Sold by Tho. Basset in Fleetstreet,  
and Ric. Chiswell in St Pauls  
Churchyard


A Scale of English Miles

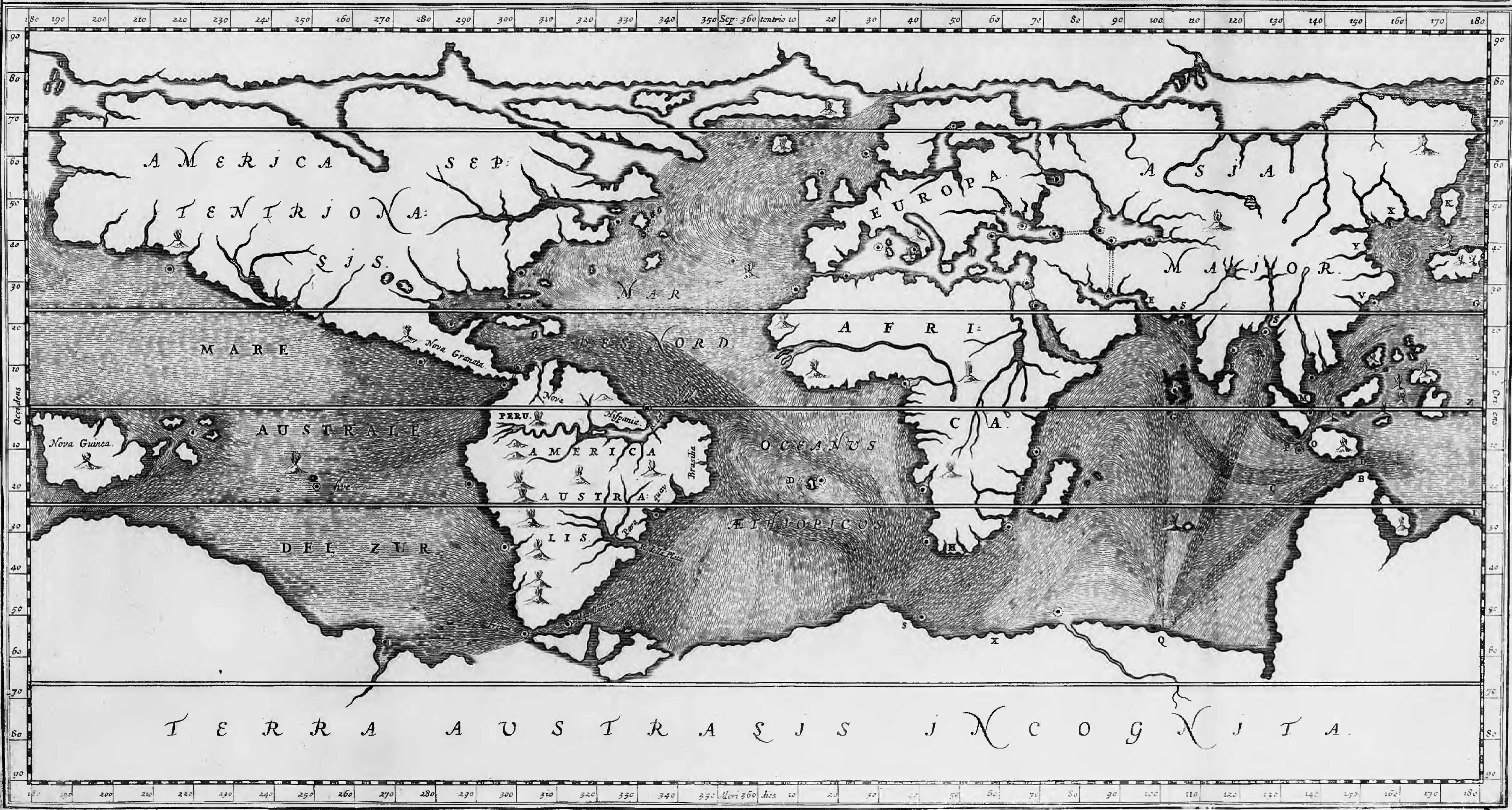


Cape Hatteras

Francis Lamb sculp



TABULA GEOGRAPHICO-HYDROGRAPHICA MOTUS OCEANI, CURRENTES, ABYSSOS, MONTES IGNIVOMOS  
IN UNIVERSO ORBE INDICANS, ○ NOTAT HÆC FIG. ABYSSOS  MONTES VULCANIOS.

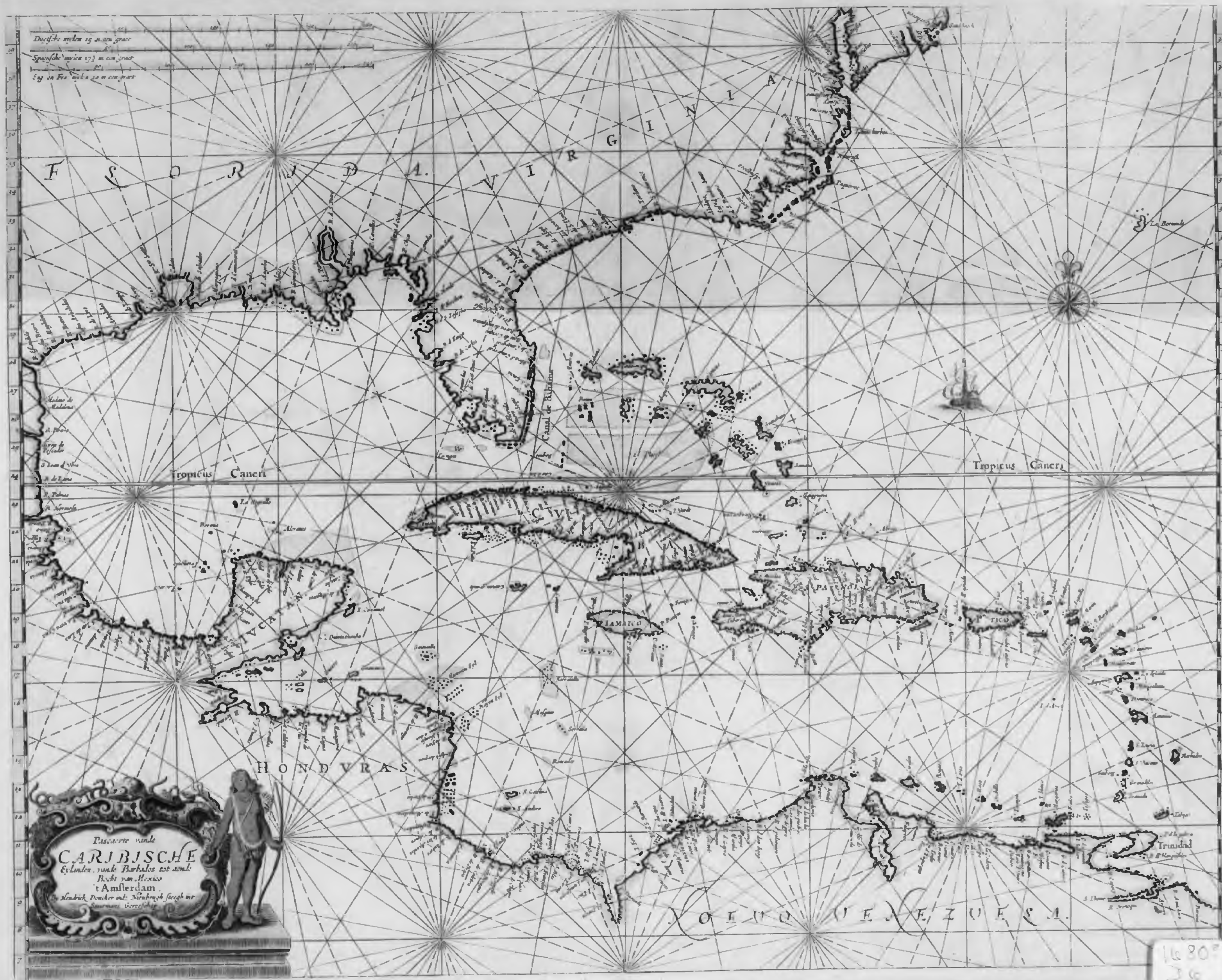




Dutchische mijlen 15 in een graad

Spanische mijlen 17 1/2 in een graad

Eng en Fra. mijlen 10 in een graad



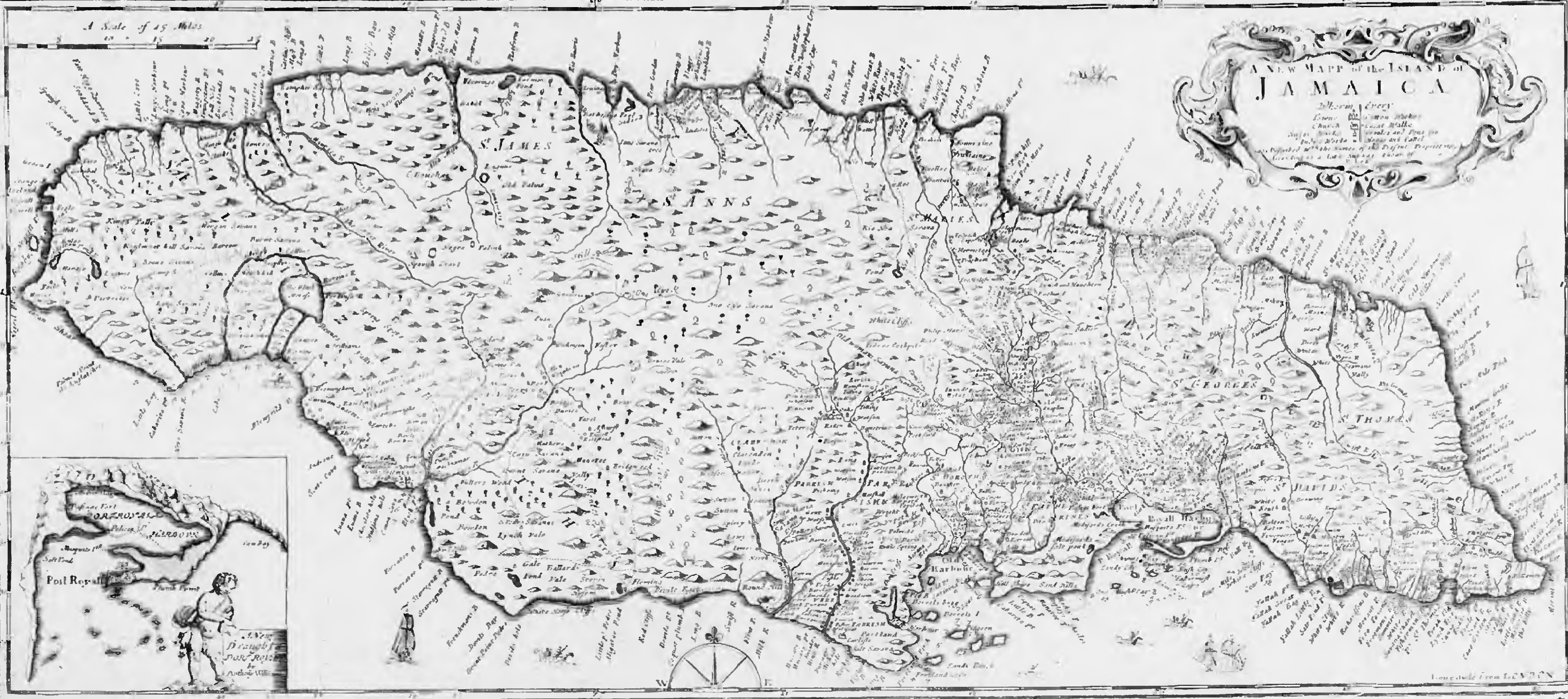
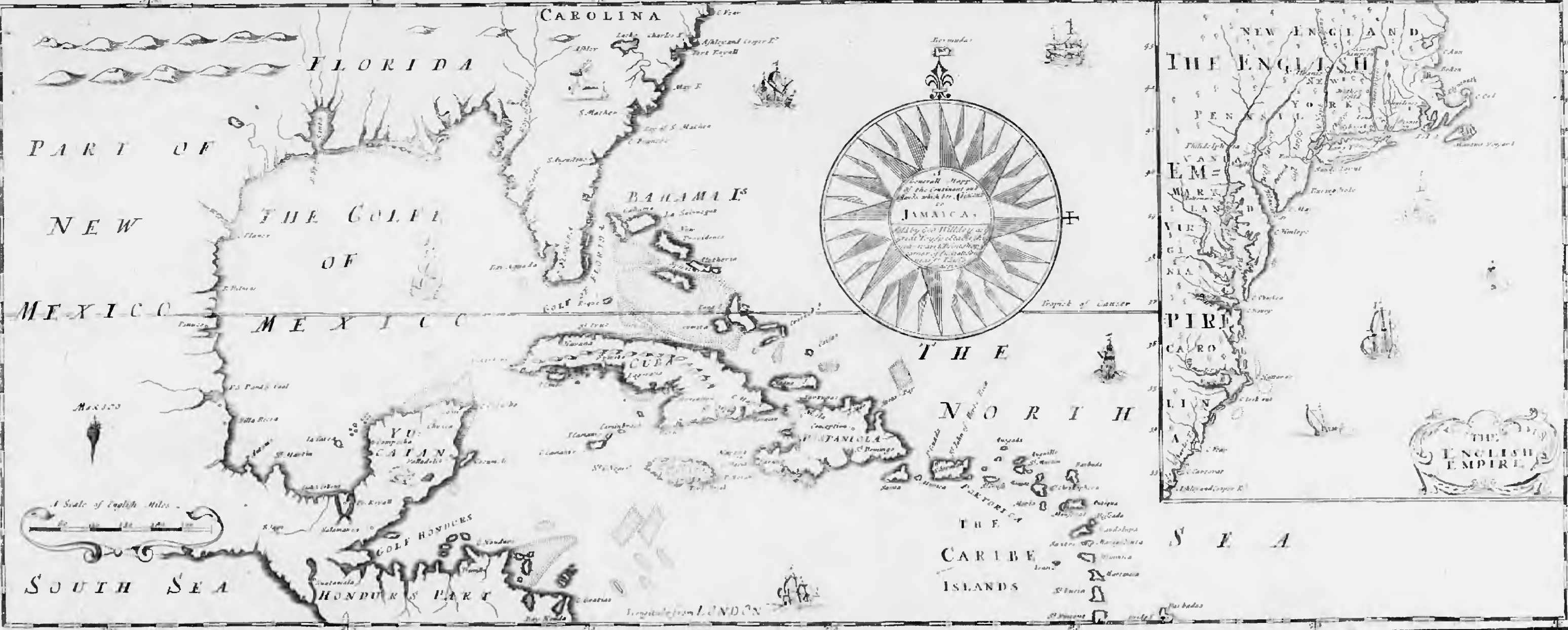
Discovered vande  
**CARIBISCHE**  
 Eylanden, vande Barbados tot denk  
 Riecht van Mexico  
 t Amsterdam  
 v. Hendrick Doncker out. Nicolaus Keyserh. in  
 Amsterdam verreescht

1680  
 36



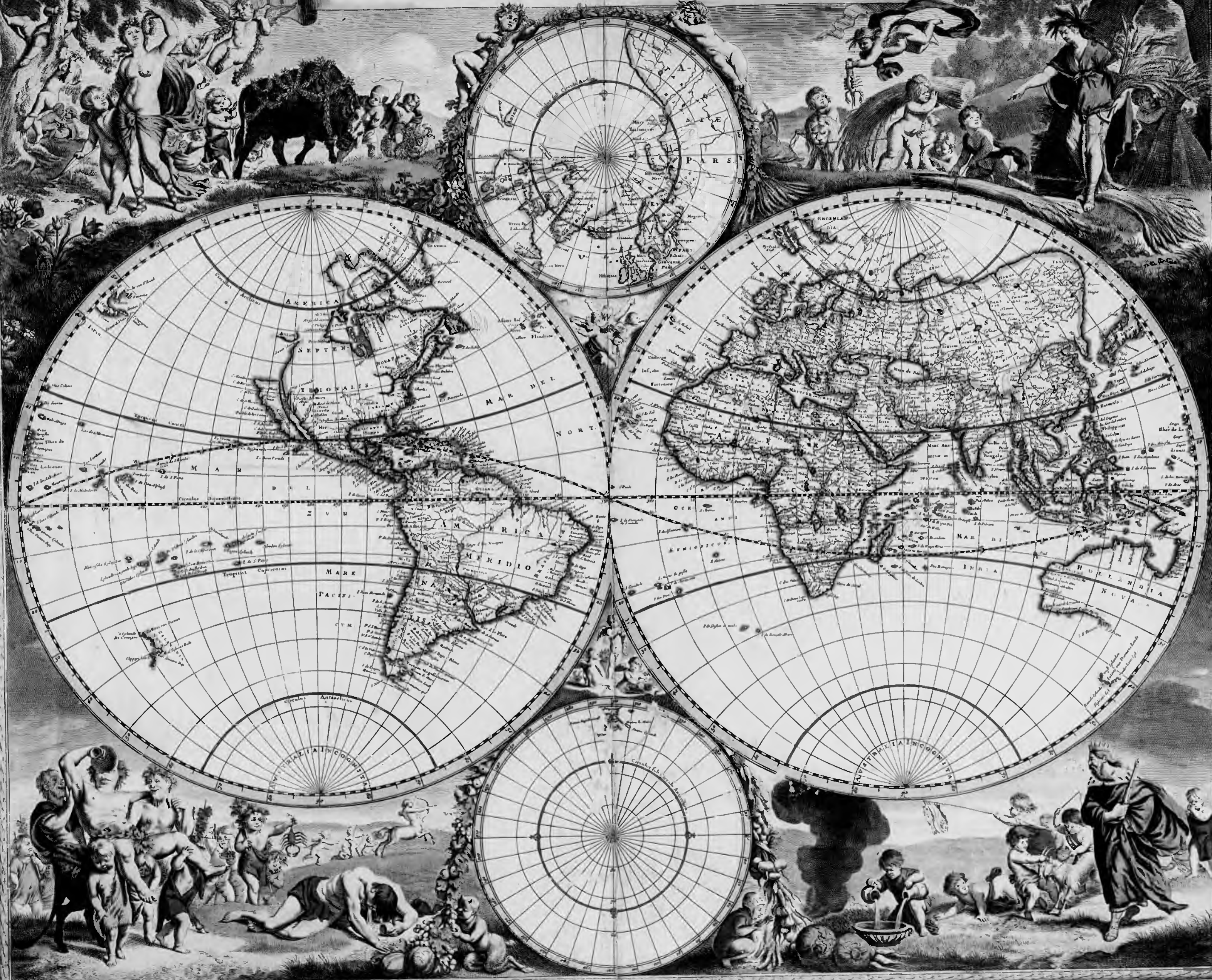








NOVA ORBIS TABVLA, IN LVCEM EDITA, A. F. DE WIT









AMERICA SEPTENTRIONALIS IN SUAS PRÆCIPUAS PARTES DIVISA, AD USUM SERENISSIMI BURGUNDIÆ DUCIS,



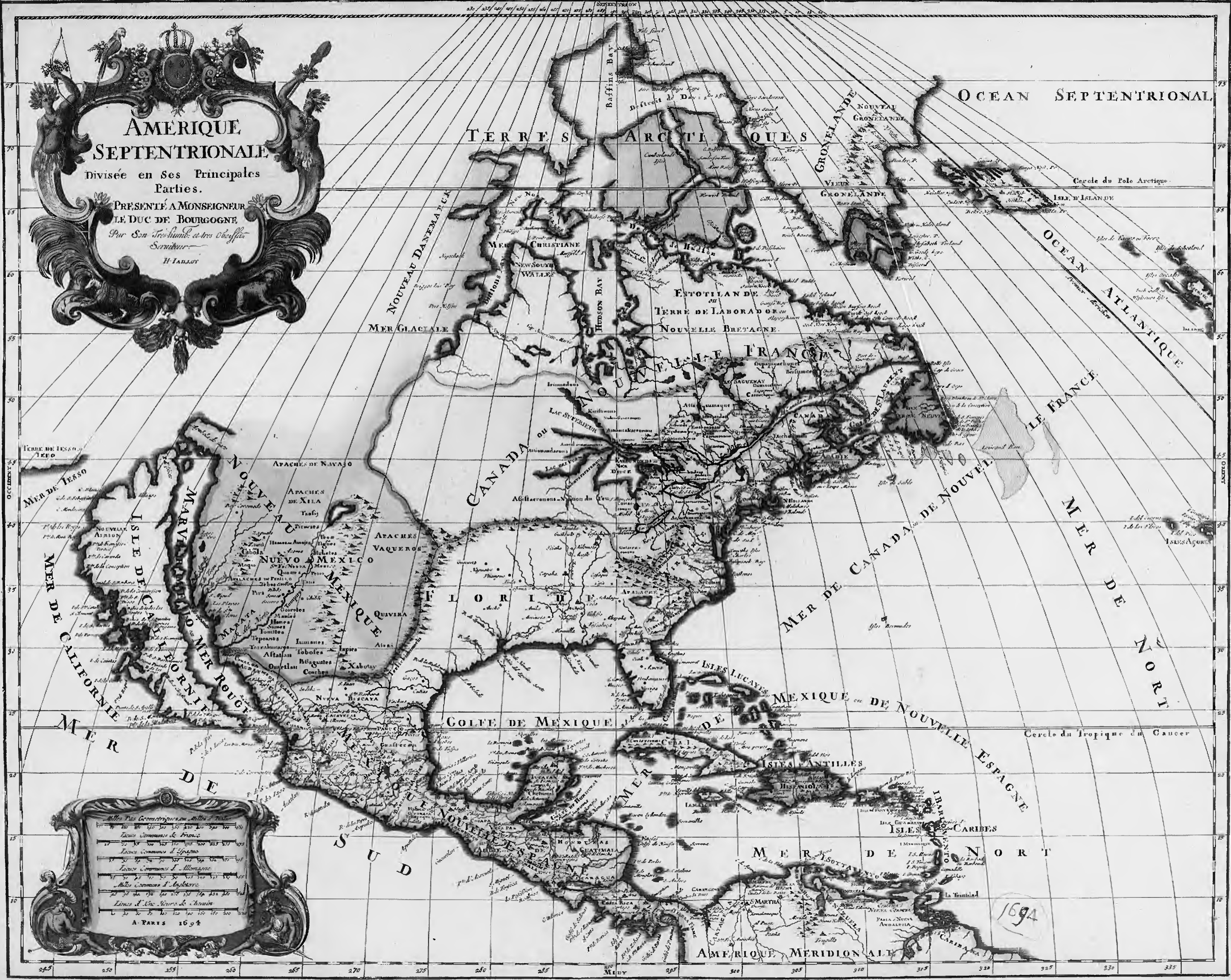
AMERIQUE SEPTENTRIONALE

Divisée en Ses Principales Parties.

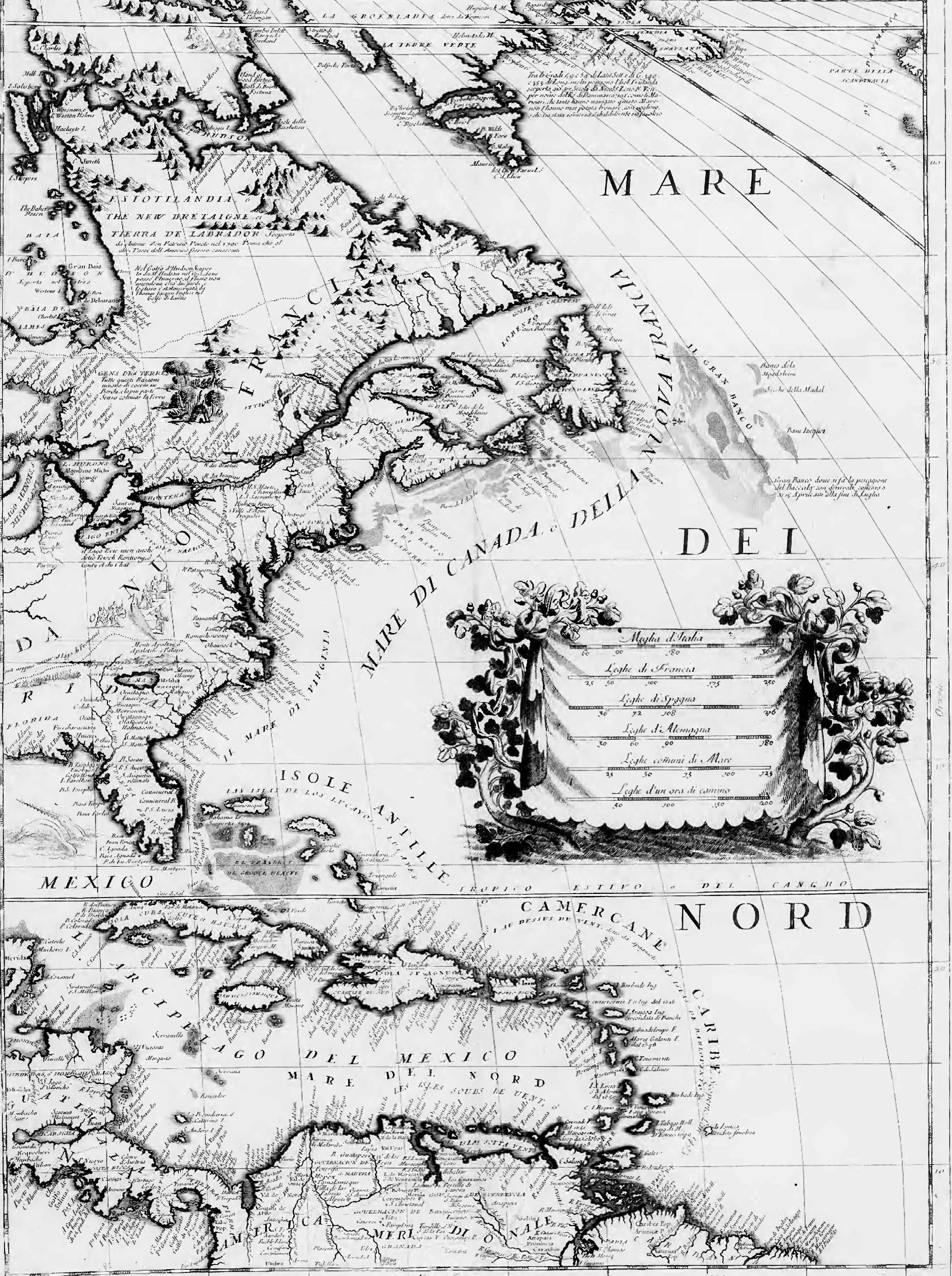
PRÉSENTÉE A MONSIEUR LE DUC DE BOURGOGNE

Par Son Tresorier et ses Officiers Secrétaire

H. JANSON










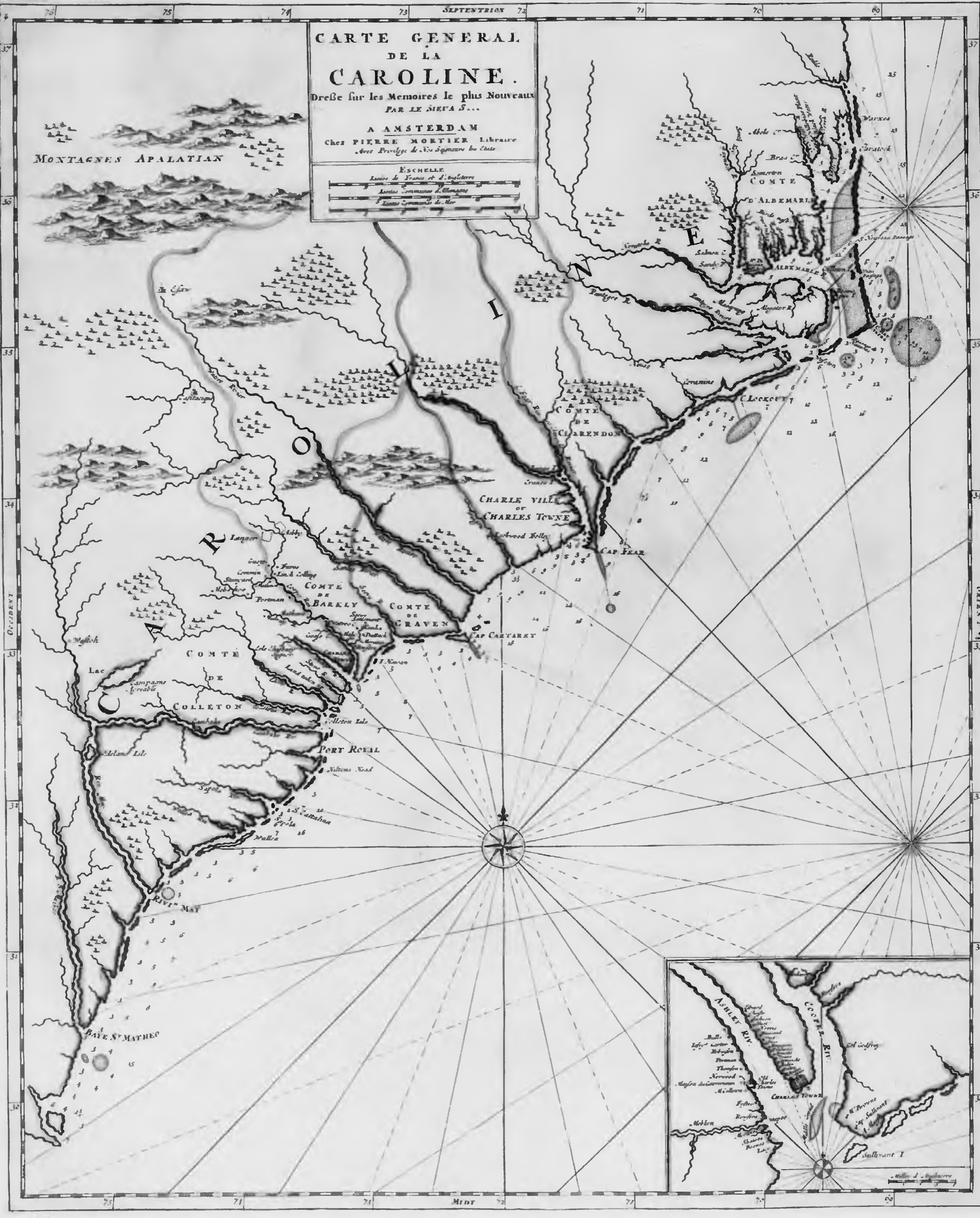
CARTE GENERAL.  
DE LA  
CAROLINE.

Dresse sur les Memoires le plus Nouveaux  
PAR LE SIEUR S...

A AMSTERDAM  
Chez PIERRE MORTIER Libraire  
Avec Privilege de Son Seigneur les Etats



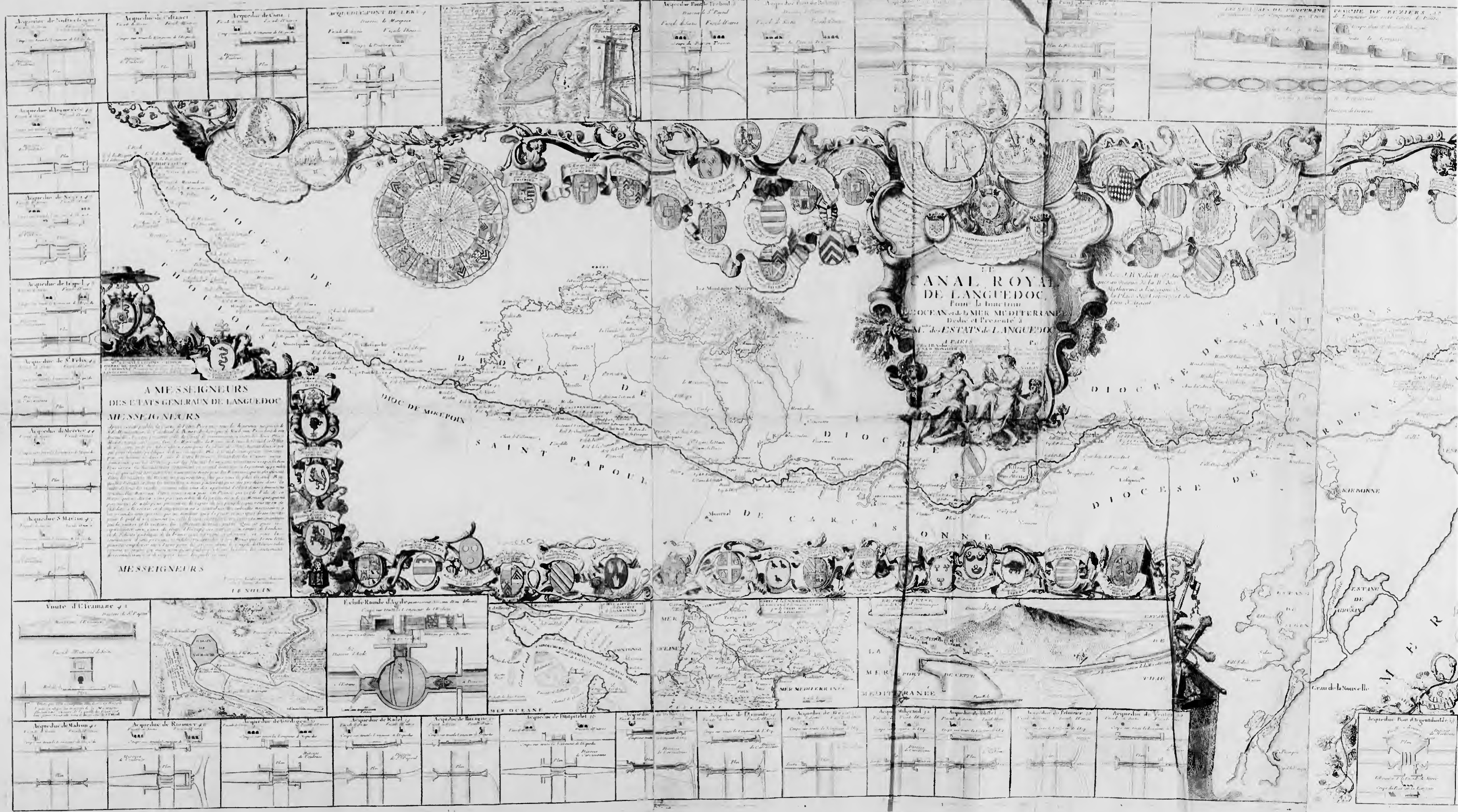
MONTAGNES APALATIAN







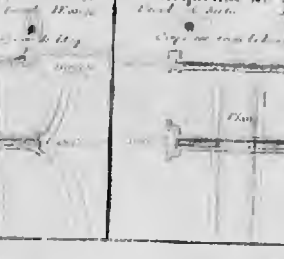

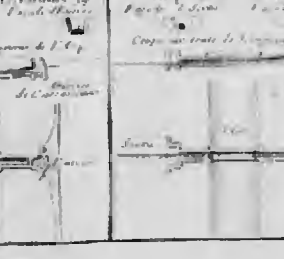
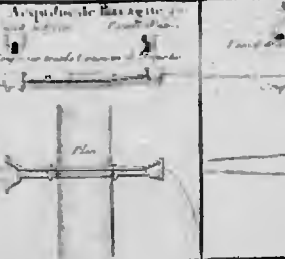
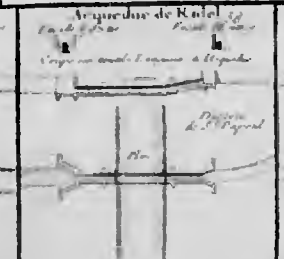
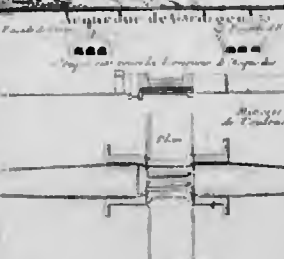
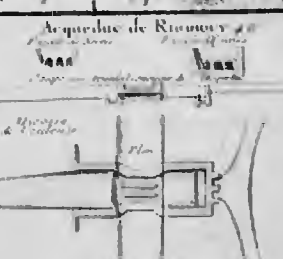
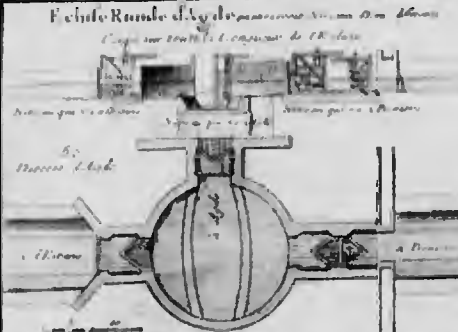


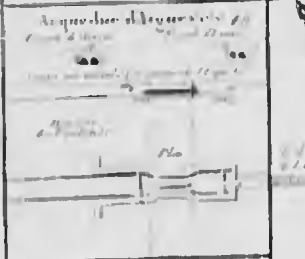





**CANAL ROYAL DE LANGUEDOC**  
Pour la jonction  
de l'Océan et de la Mer Méditerranée  
Dedie et Présenté à  
M. de ESTAPES, LANGUEDOC

A MESSEIGNEURS  
DES ETATS GENERAUX DE LANGUEDOC  
MESSEIGNEURS

MESSEIGNEURS







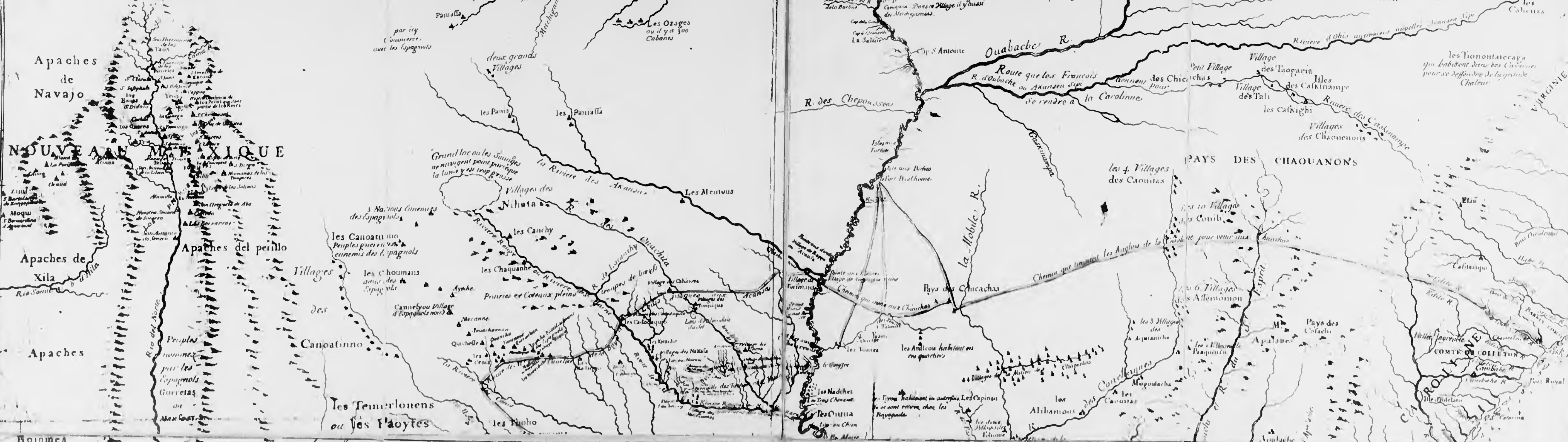


# CARTE DES ENVIRONS DU MISSISSIPI.

Par G. de l'Isle Geogr.  
Donné par M. de l'Isle en 1701.




PROVINCE DE QUIVIRA



Dans la Ville de Mexico qui a 5 lieues de longueur et presque autant de largeur, il y a 10000 Maisons sans tres belles, il y a 50000 Indiens plus de 10000 Espagnols de Couleurs de R. d'Espagne et de Religion, il y a plus de 60000 Indiens et Espagnols. Il y a plus de 20000 Indiens et plus de 10000 Indiens blancs ou blancs et tout plus de 40000 habitants sans compter les Indiens et des Tribus innombrables.





**CARTE DU MEXIQUE  
ET DE LA FLORIDE**

des Terres Angloises et des Isles Anilles  
de l'Amérique du Nord et de la Rivière de Mississippi  
Dessiné par un grand nombre de voyageurs  
et complété par M. de la Harpe, le Sieur de  
Beaulieu, de l'Isle de France, de l'Académie  
Royale des Sciences & Paris, chez l'Imprimeur  
de la Cour, par la vente de la  
Presidence de la Cour

MER DU NORD

GOLFE DU MEXIQUE

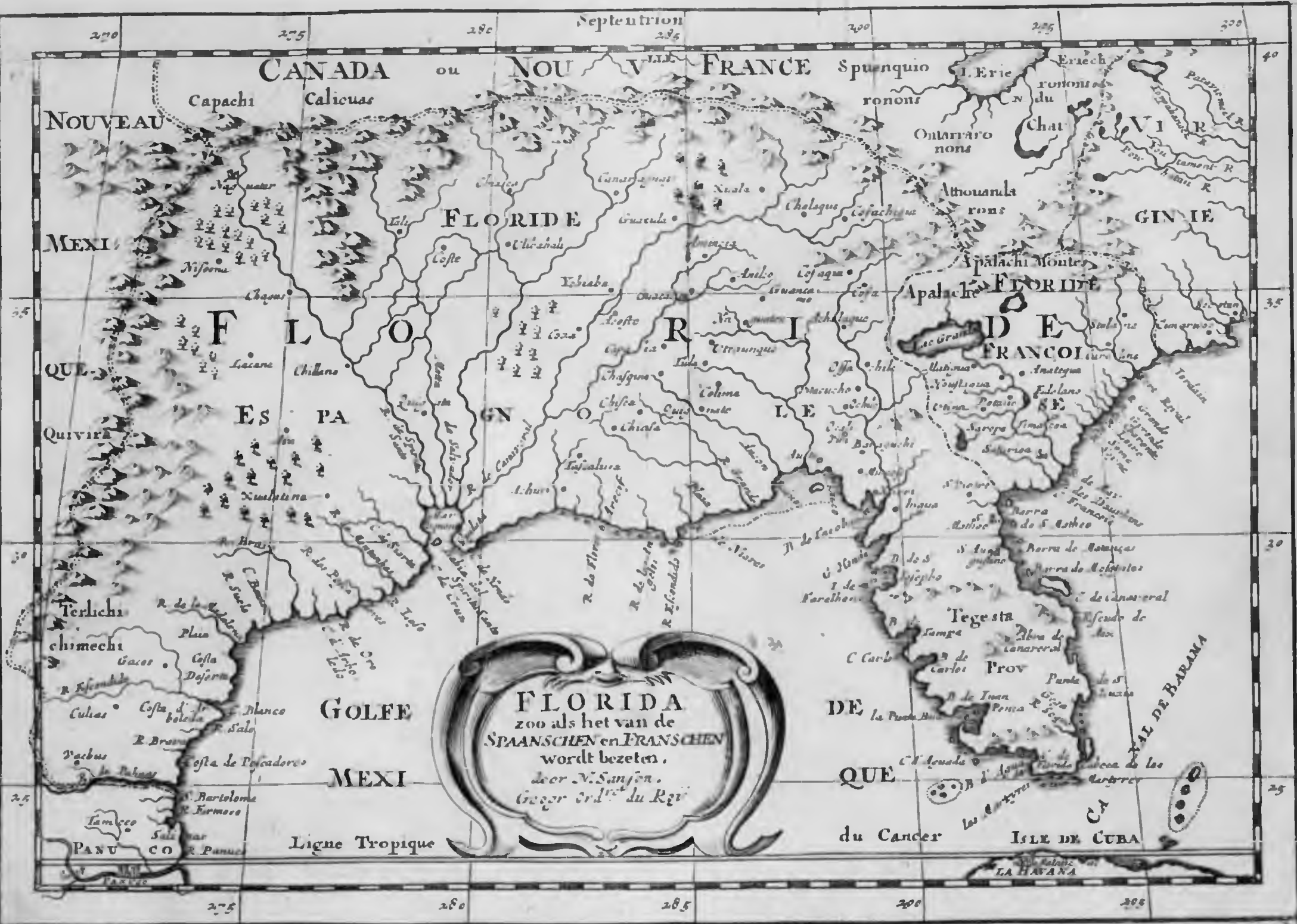
MER DU SUD  
OU  
MER PACIFIQUE

AMERIQUE MERIDIONALE  
TERRE FERME









**FLORIDA**  
 zoo als het van de  
 SPAANSCHEN en FRANSCHEN  
 wordt bezeten.  
*deer N. Sanjon.*  
*Geogr Ord<sup>re</sup> du R<sup>oy</sup>*

CANADA

ou NOUVEAU FRANCE

Spunquo

J. Erie

Eriech

Passimel R.

NOUVEAU

Capachi

Calicuas

ronons

ronons du

Chat

MEXI

Nisfoma

FLORIDE

Chalagu

Chalagu

Apalachi

GINIE

F L O R I D E

R I E

FLORIDE

FRANCOISE

QUE

ES PA

GN O

L E

SE

QUIVIRA

Nuxitana

Ahuu

Inqua

Narra de S. Astico

Terlich

R. de la

GOLFE

DE

QUE

du Cancer

ISLE DE CUBA

LA HAVANA

Ligne Tropicque

VAL DE BARAMA

PANU

CO

Ligne Tropicque

LA HAVANA



# NORTH AMERICA

CORRECTED FROM THE OBSERVATIONS COMMUNICATED TO THE ROYAL SOCIETY AT LONDON, AND THE ROYAL ACADEMY AT PARIS.

By John Senex Cha. Price & John Maxwell Geographers 1710

To the Honorable ANTHONY HAMMOND Esq. One of the Commissioners of Her Majesty's Navy. This Map is humbly Dedicated and Presented by the Artists Senex



John Senex Sculp.

The Long River or Dead River was discovered lately by the Baron La Fontaine in a part of the Bay that which is more to the Westward was drawn by the Voyage of the Nation of Concomines on Bear River. Hence the Baron La Fontaine has inserted this thing in his Map as being the only River that he could see through the Country.

The Nation of Misamislecks  
The use of Salt water is known to the Indians about the mouth of the River who tell us that the mouth of it is stopped by rocks from the South East and is but a long narrow Channel where above are stones above which they sail on it with large Boats.

Scale of Miles  
Scale of Degrees



INCOGNITA

GREENLAND

THE ARCTIC CONTINENT

BAFFIN'S BAY

CHRISTIAN SEA

NEW DENMARK

NEW NORTH WALES

NEW SOUTH WALES

THE POOLS OF ASSENIPOLE

CANADA

NEW FRANCE

FLORIDA

THE GULF OF MEXICO

THE WESTERN

OR

ATLANTIC

OCEAN

The Tropic of Cancer

THE PACIFIC

OR

SOUTH SEA

PART OF THE

SOUTH AMERICA



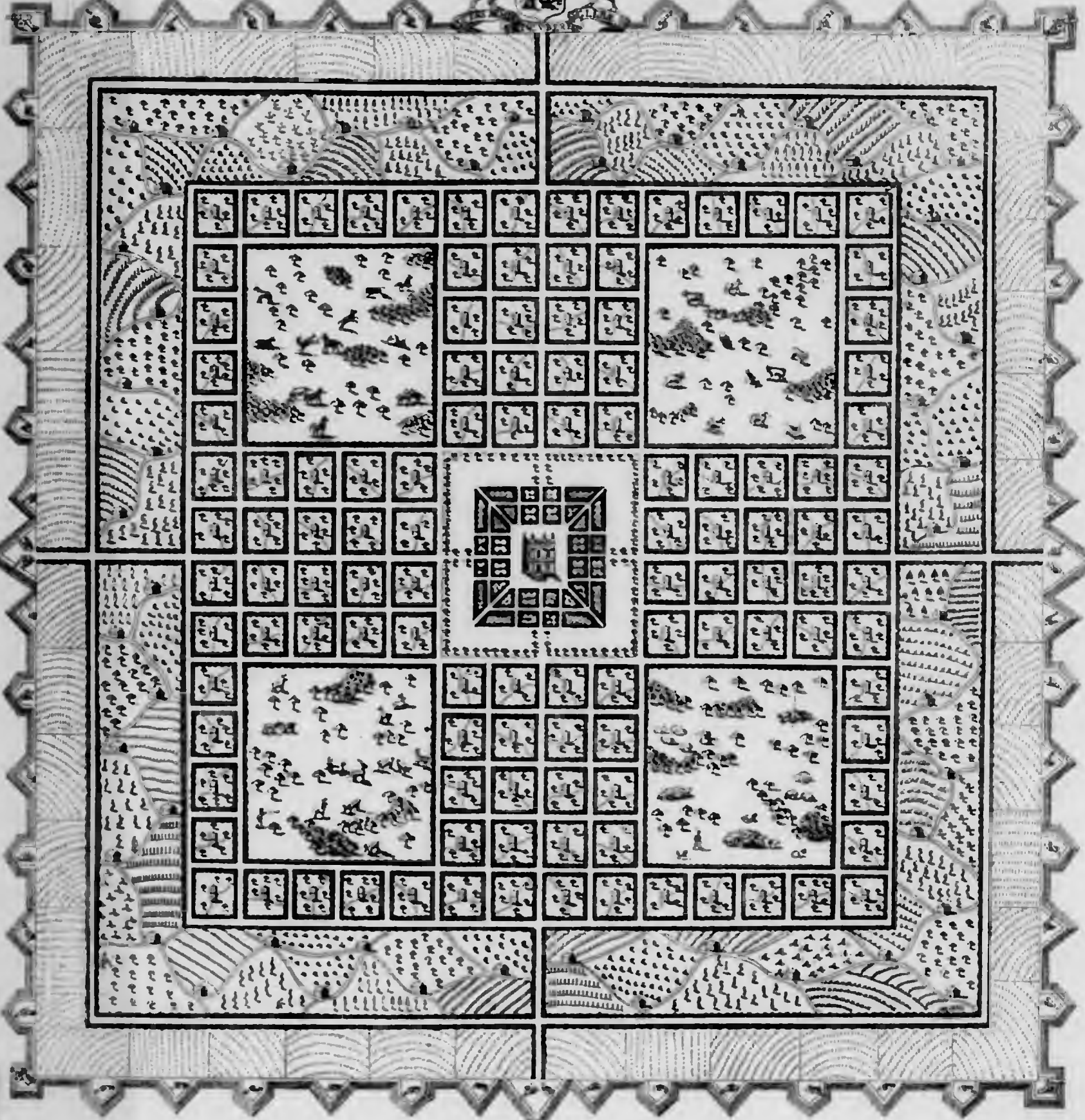








*A Plan representing the Form  
or County Divisions in*  *of Selling the Districts,  
the Margravate of Aulica 1717*







Vers ce lieu au rapport des Indiens les Espagnols le present à eux sur leurs chevaux le Mississipi allant vers le Nord-ouest à en de ay entre du fer jaune c'est aussi qu'il s'exprime

les Nations qui habitent dans les environs de la Baye de St. Louis

les Nations qui habitent dans les environs de la Baye de St. Charles

les Nations qui habitent dans les environs de la Baye de St. Pierre

les Nations qui habitent dans les environs de la Baye de St. Louis

les Nations qui habitent dans les environs de la Baye de St. Charles

les Nations qui habitent dans les environs de la Baye de St. Pierre

les Nations qui habitent dans les environs de la Baye de St. Louis

les Nations qui habitent dans les environs de la Baye de St. Charles

les Nations qui habitent dans les environs de la Baye de St. Pierre

les Nations qui habitent dans les environs de la Baye de St. Louis

les Nations qui habitent dans les environs de la Baye de St. Charles

les Nations qui habitent dans les environs de la Baye de St. Pierre

les Nations qui habitent dans les environs de la Baye de St. Louis

les Nations qui habitent dans les environs de la Baye de St. Charles

les Nations qui habitent dans les environs de la Baye de St. Pierre

les Nations qui habitent dans les environs de la Baye de St. Louis

les Nations qui habitent dans les environs de la Baye de St. Charles

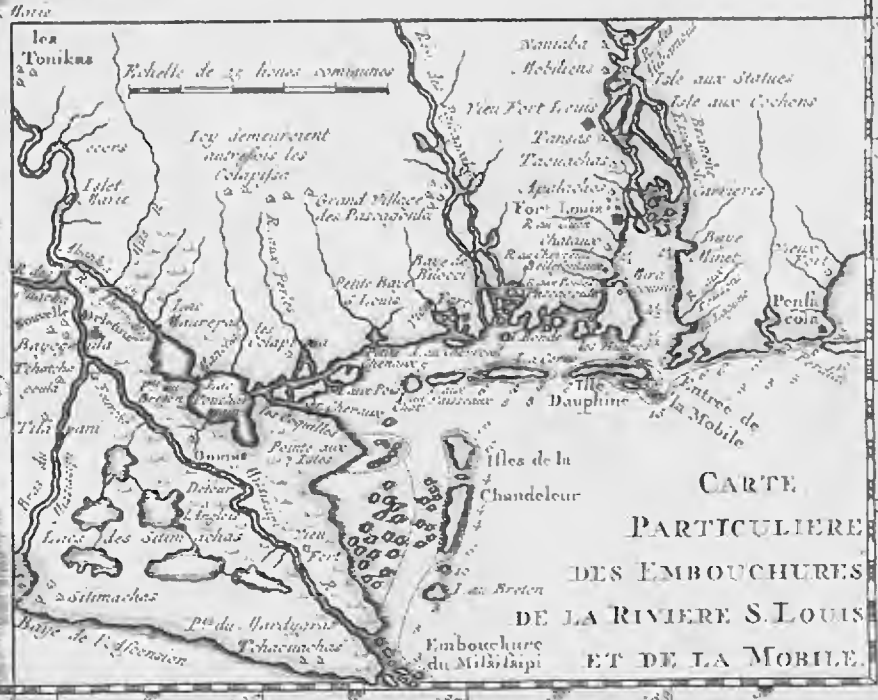
Explication des Marques.  
• Habitans des Indiens.  
x Nations derangees.  
+ Nations detruites.

Route de St. Louis et de la Nouvelle Orleans jusqu'à la Baye de St. Louis ou de la Riviere de St. Louis par les Indiens.



A AMSTERDAM  
chez JEAN COVEENS et CORNELIE MORTIER  
Geographes.

Echelle de cent lieues Françoises



CARTE PARTICULIERE DES EMBOUCHURES DE LA RIVIERE S. LOUIS ET DE LA MOBILE.













**A NEW MAP of the North Parts of AMERICA**  
 showing the Limits of LOUISIANA, MISSISSIPPI, CANADA,  
 NEW FRANCE, and the Limits of ENGLAND and SPAIN.

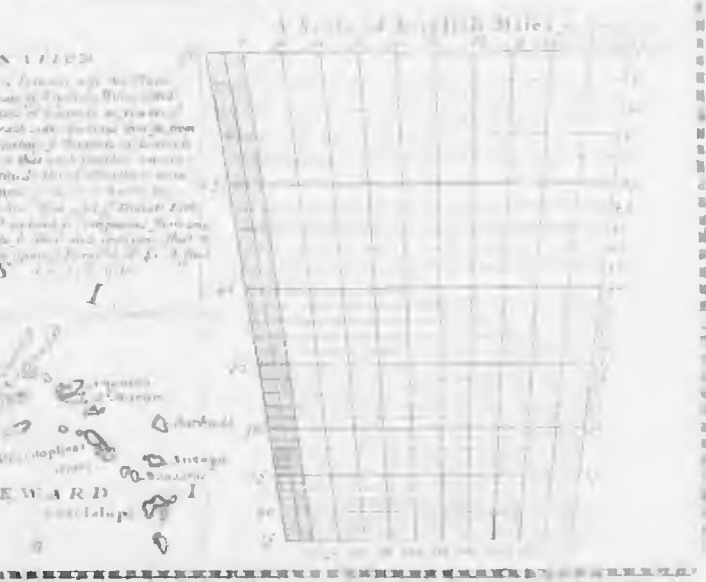

The Limits of the Map of the North Parts of America, as far as they are known, are shown in this Map. The Limits of the French Possessions in North America, as far as they are known, are shown in this Map. The Limits of the English Possessions in North America, as far as they are known, are shown in this Map. The Limits of the Spanish Possessions in North America, as far as they are known, are shown in this Map.

**Explanation of an Expedition in Florida**  
 made by Don Juan de Ponce de Leon, in the Year 1492.

A. The first Landing Place of the Spaniards in Florida, was at the Mouth of the River of St. Johns, in the Year 1492. B. The first Landing Place of the Spaniards in Florida, was at the Mouth of the River of St. Johns, in the Year 1492. C. The first Landing Place of the Spaniards in Florida, was at the Mouth of the River of St. Johns, in the Year 1492.

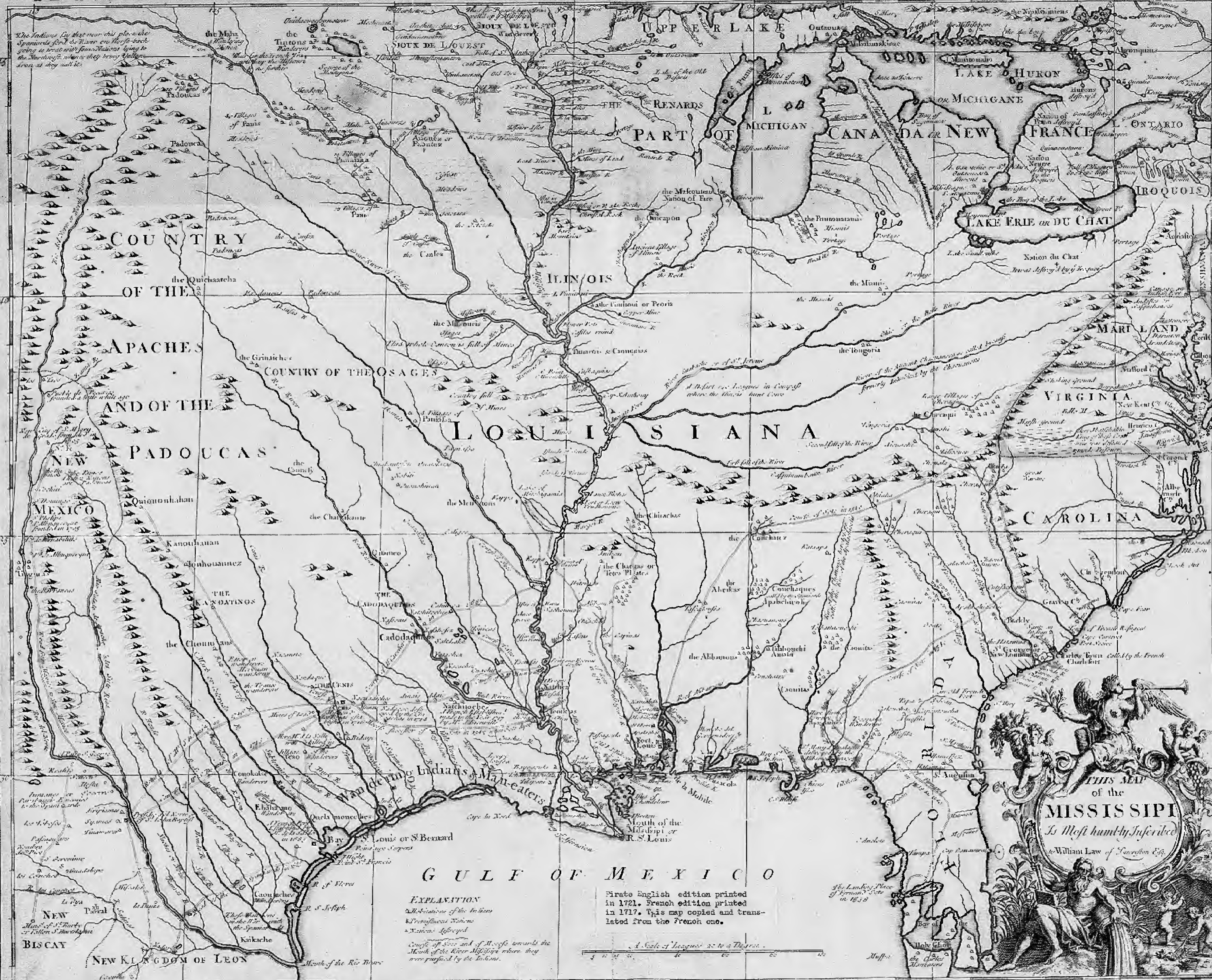
**Advertisement**

It is hereby advertised, that the Ship, called the 'Sloop of War', is to be sold, by Public Auction, at the Office of the Admiralty, in the City of London, on the 1st Day of the next Month. The Ship is of the Burthen of 100 Tons, and is well fitted for Service. The Terms of Sale, and the Conditions, may be seen at the Office of the Admiralty.





# A MAP OF LOUISIANA AND OF THE RIVER MISSISSIPI By John Senex



The Indians say that near this place the Spaniards first discovered the River on their back going to trade with some Nations lying to the Northwest, when they being Mollies from as they call it.

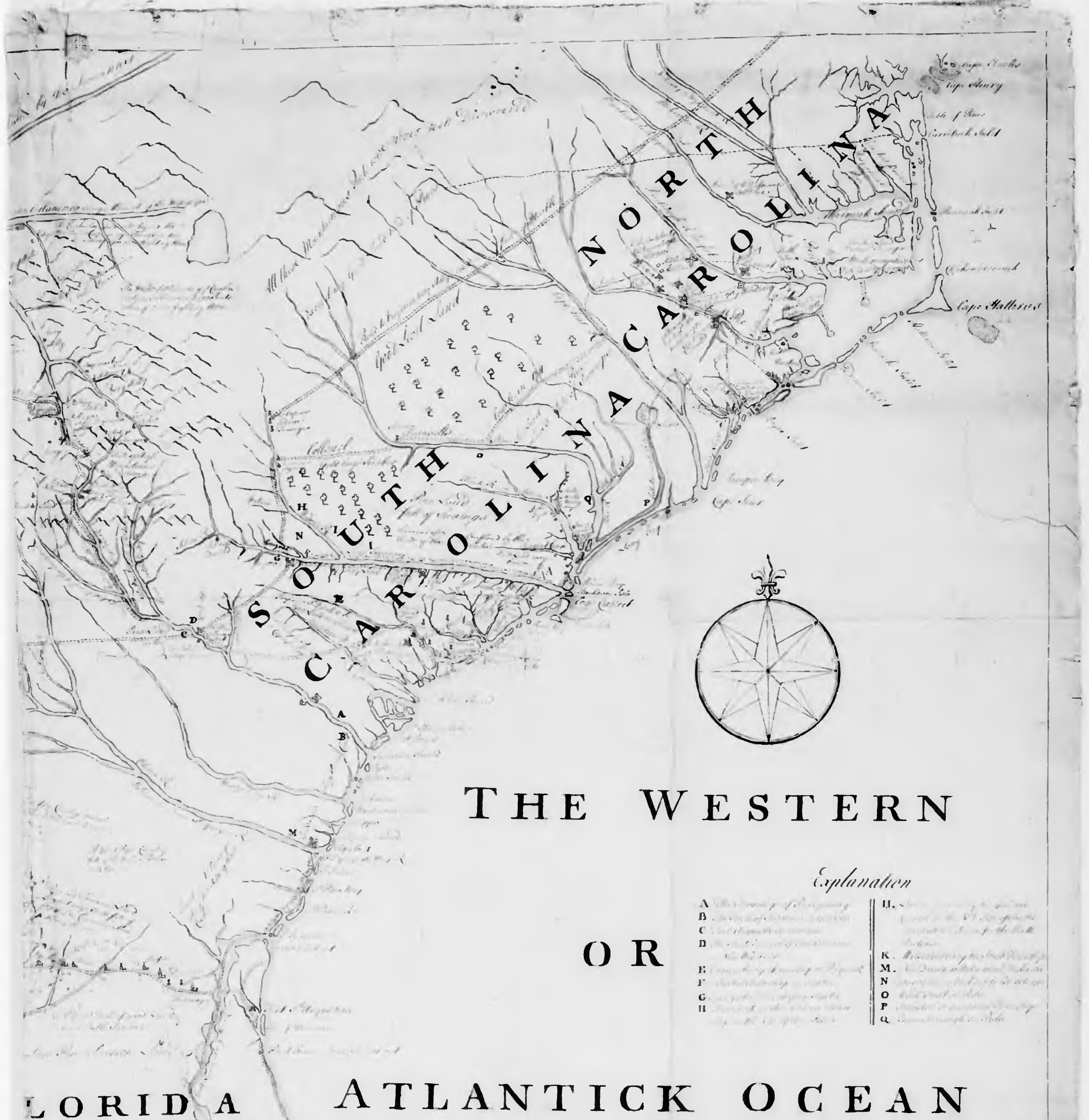
**EXPLANATION**  
 \* Marked with the Indian  
 \* Prominent Nations  
 \* Nations destroyed  
 Course of River and of Mouth towards the Mouth of the River Mississippi where they were pursued by the Indians.

Firste English edition printed in 1721. French edition printed in 1717. This map copied and translated from the French one.

A Scale of Leagues 20 to a Degree.







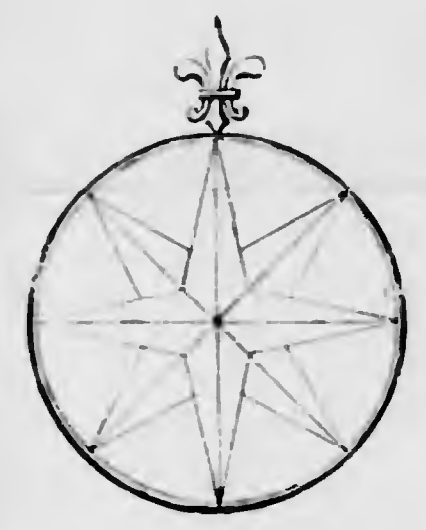
NORTH CAROLINA  
 SOUTH CAROLINA

FLORIDA

ATLANTICK OCEAN

# THE WESTERN

OR



### Explanation

- |                                 |                                 |
|---------------------------------|---------------------------------|
| A. The boundary of the province | H. The boundary of the province |
| B. The boundary of the province | I. The boundary of the province |
| C. The boundary of the province | J. The boundary of the province |
| D. The boundary of the province | K. The boundary of the province |
| E. The boundary of the province | L. The boundary of the province |
| F. The boundary of the province | M. The boundary of the province |
| G. The boundary of the province | N. The boundary of the province |
| H. The boundary of the province | O. The boundary of the province |
| I. The boundary of the province | P. The boundary of the province |
| J. The boundary of the province | Q. The boundary of the province |





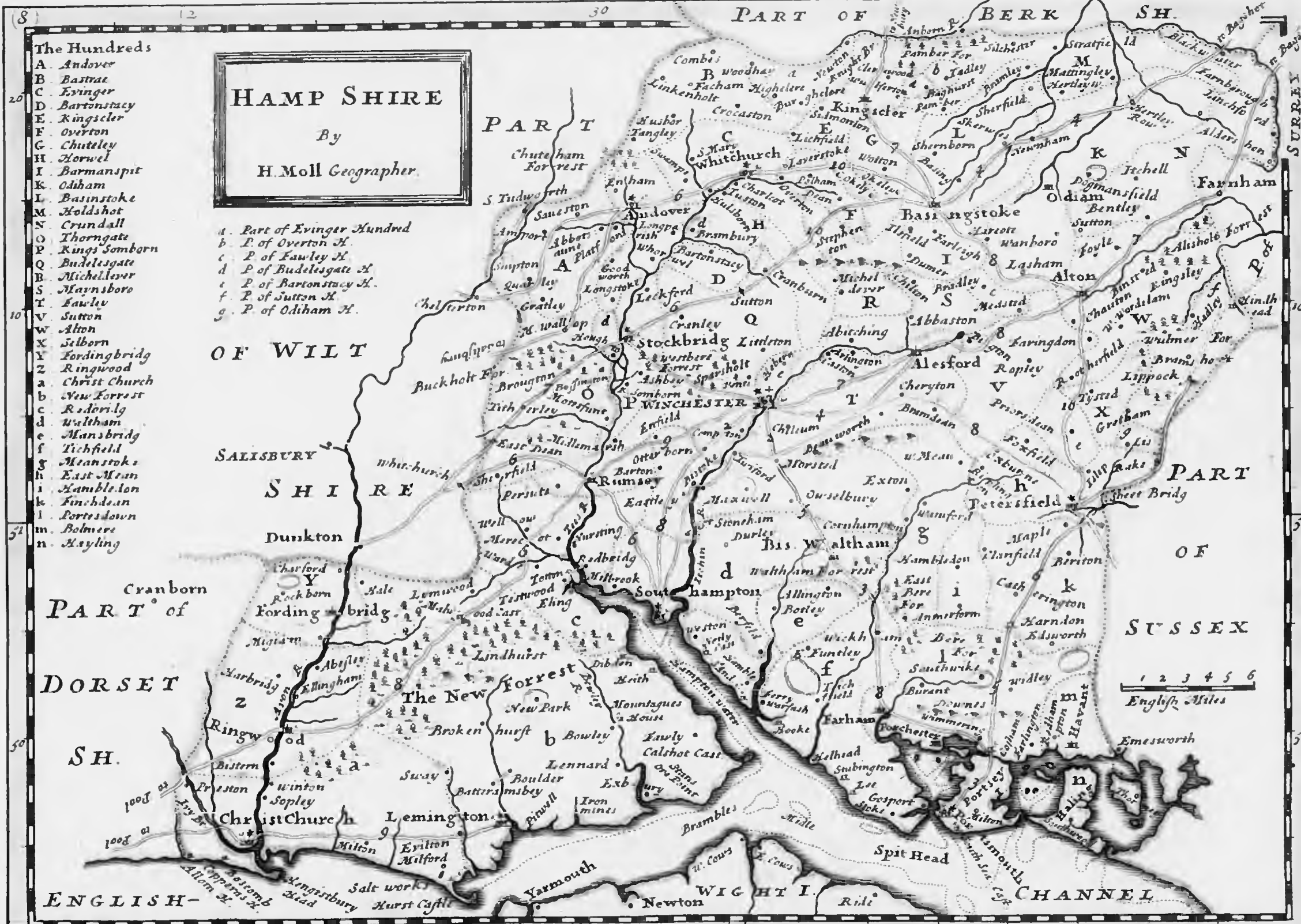












- The Hundreds
- A Andover
  - B Basingstoke
  - C Evinger
  - D Bartonstacy
  - E Kingscler
  - F Overton
  - G Chuteley
  - H Horwel
  - I Barmanspit
  - K Odiham
  - L Basinstoke
  - M Holdshot
  - N Crundall
  - O Thorngate
  - P Kings Somborn
  - Q Budelsgate
  - R Michellseyer
  - S Maynsboro
  - T Fawley
  - V Sutton
  - W Alton
  - X Selborn
  - Y Fordingbridg
  - Z Ringwood
  - a Christ Church
  - b New Forrest
  - c Redorly
  - d Wultham
  - e Mansbridg
  - f Tichfield
  - g Meanstoks
  - h East Mean
  - i Hambleton
  - k Finchdan
  - l Portesdown
  - m Bolmere
  - n Aysling

**HAMP SHIRE**  
By  
H. Moll Geographer.

- a. Part of Evinger Hundred
- b. P. of Overton H.
- c. P. of Fawley H.
- d. P. of Budelsgate H.
- e. P. of Bartonstacy H.
- f. P. of Sutton H.
- g. P. of Odiham H.



Pallas

Virgo Vestalis

A Saxon Coin struck at Winchester



# AMERICA SEPTENTRIONALIS.



A MAP  
of the **BRITISH EMPIRE** in  
**AMERICA**  
with the **FRENCH** and **SPANISH**  
SETTLEMENTS adjacent thereto  
by *Wm. Blizard*

To the **QUEEN'S** most  
**EXCELLENT** MAJESTY  
This MAP was humbly  
Inscribed by  
Your MAJESTY'S  
most Humble and most  
Obedient and most  
Humble Servant  
*Edm. Blizard*

By *Wm. Blizard* engraved  
and printed by *Wm. Blizard*  
at the *Printers* in *St. Pauls Church-yard*  
in *London*

*Small text at the bottom of the page, likely a printer's mark or additional publication information.*

















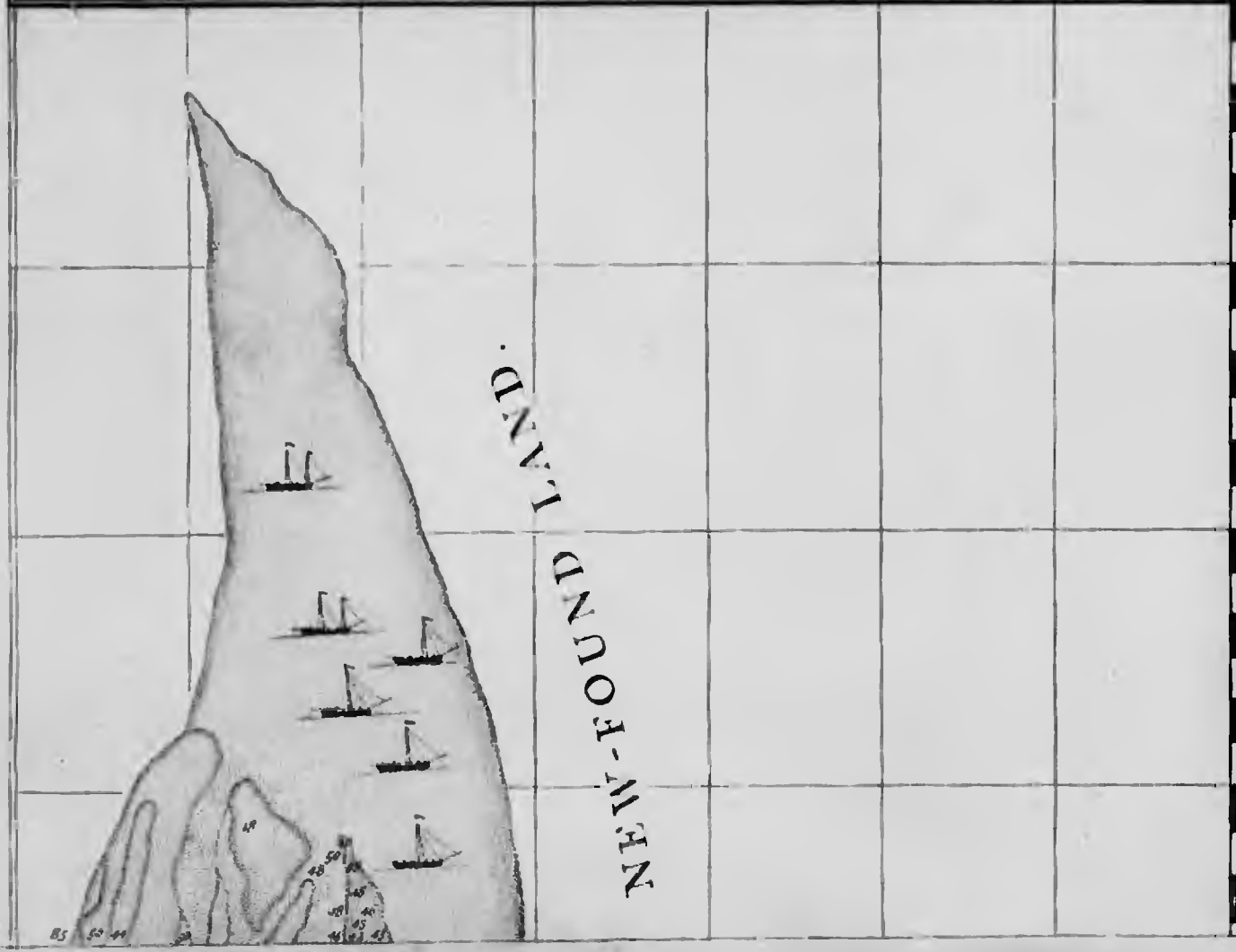
55

54



53

52



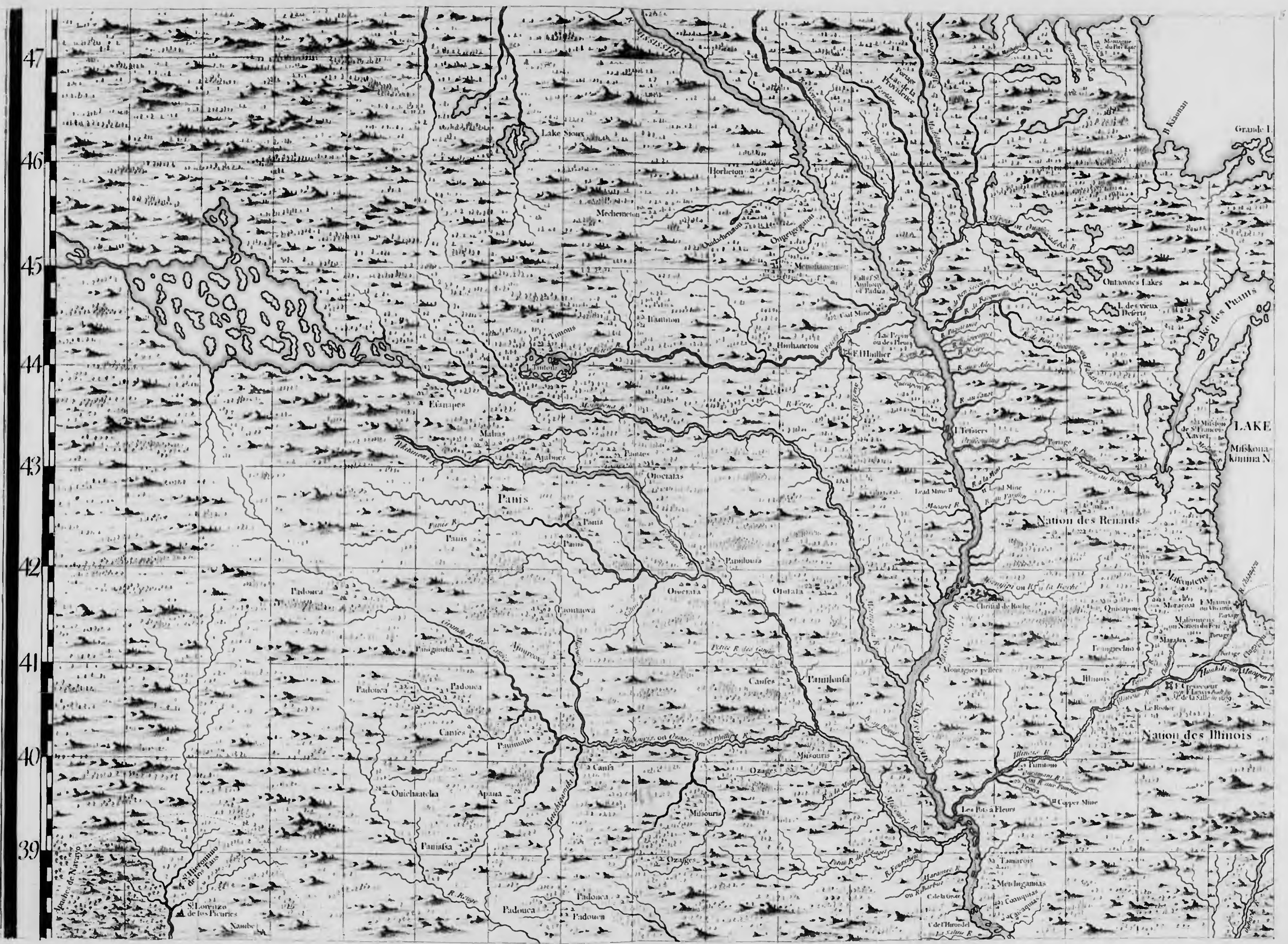
51

50

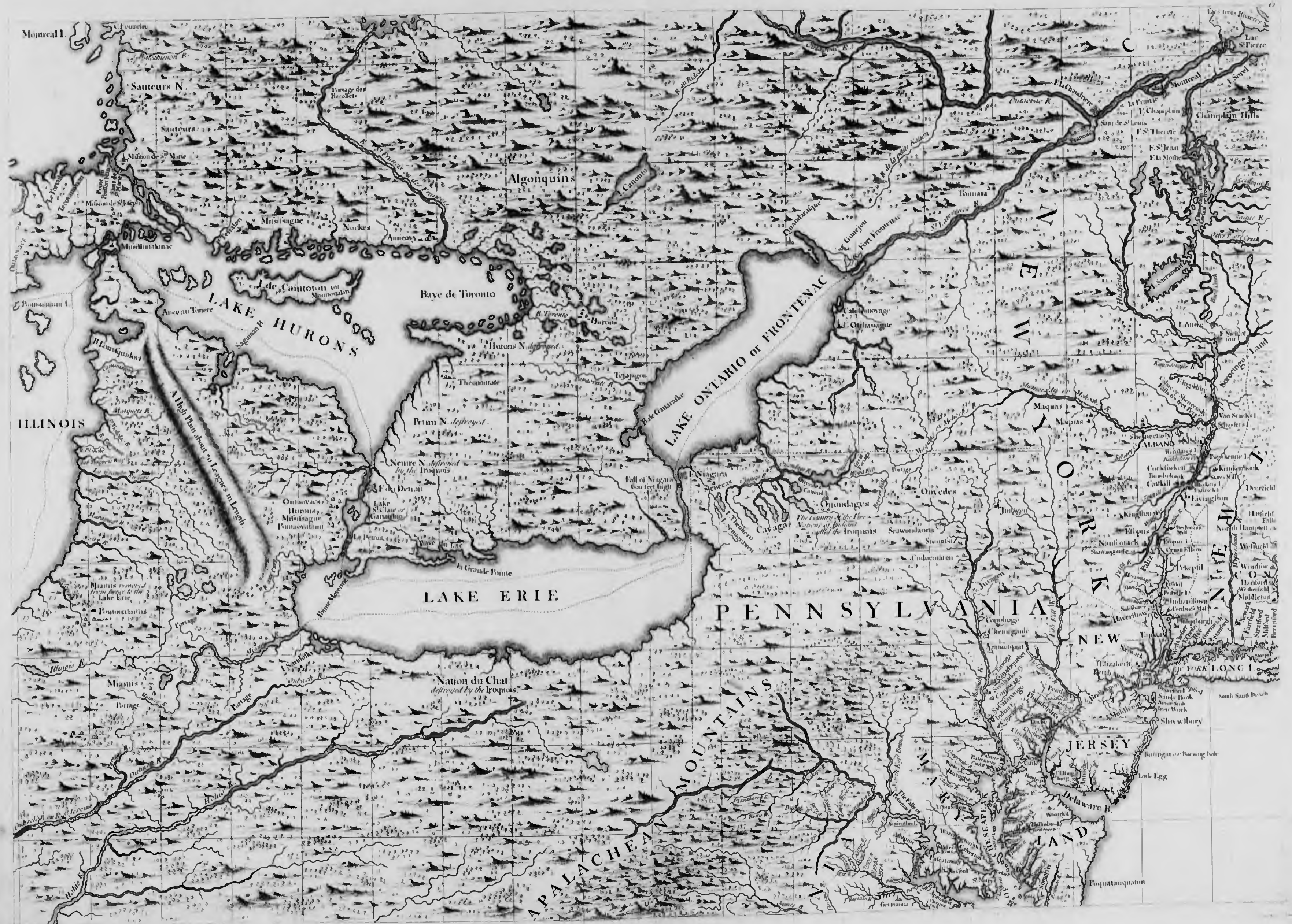
49

48





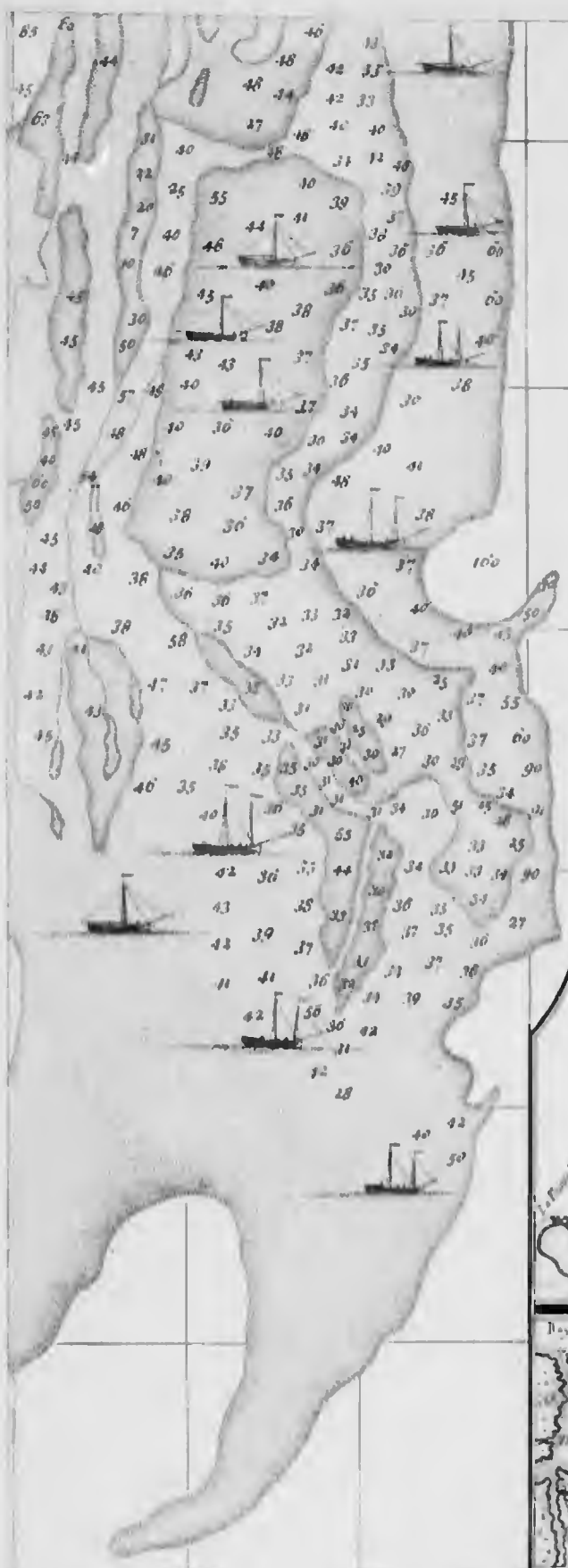










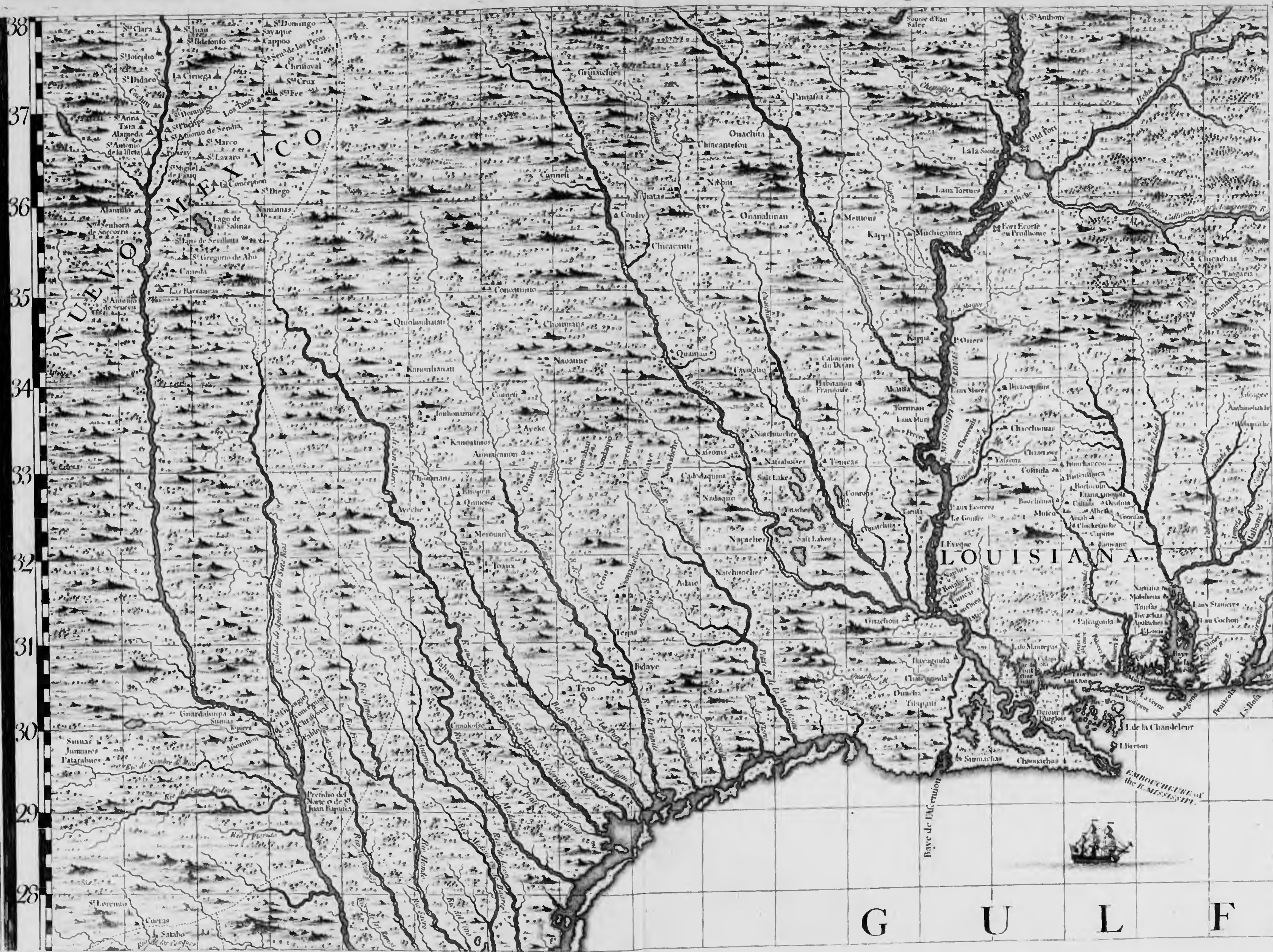


THE GRAND FISHING BANK OF

47  
46  
45  
44  
43  
42  
41  
40  
39







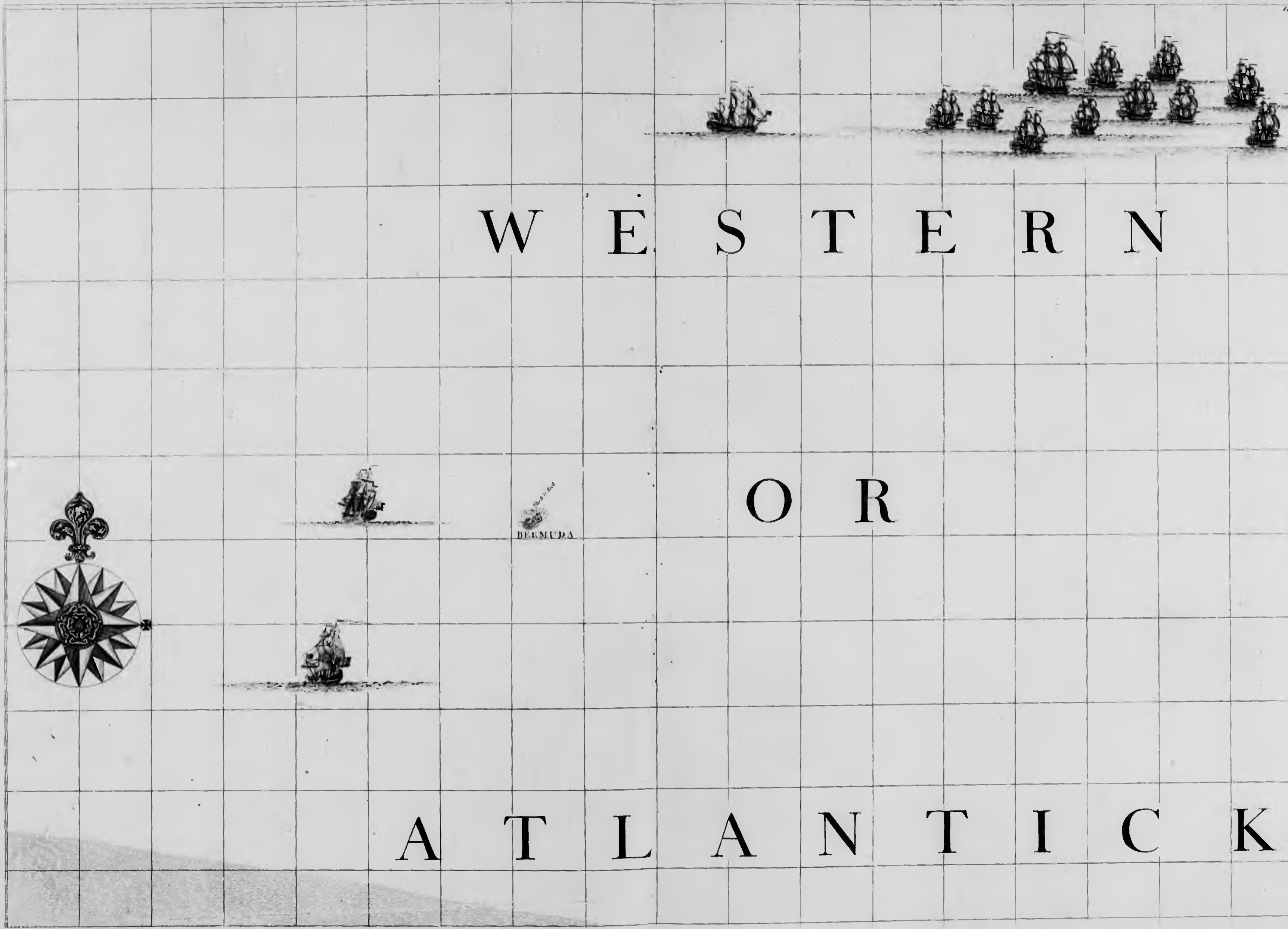
38  
37  
36  
35  
34  
33  
32  
31  
30  
29  
28

G U L F









W E S T E R N

O R

A T L A N T I C K

BERMUDA

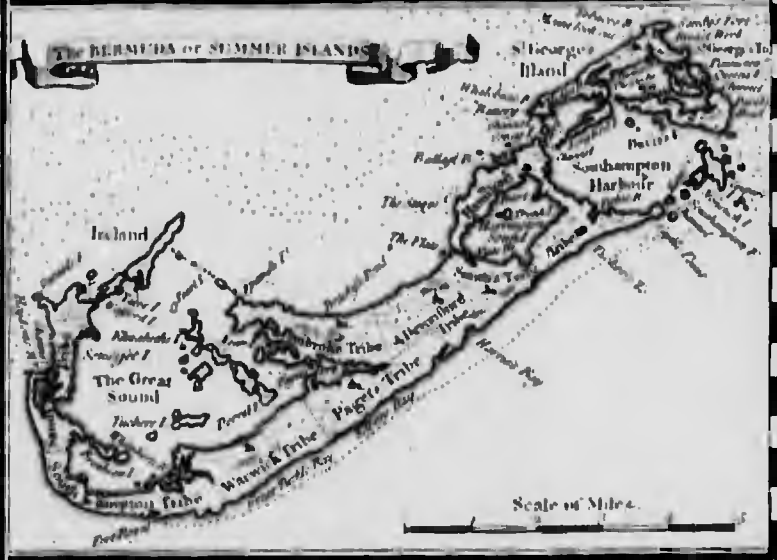




38  
37  
36  
35



34  
33  
32



31  
30



29  
28









F L O R I D A

LUCAYS OR BAHAMA ISLANDS

C E R

C S' Antonio

H A V A N A

I. de Pinos

W I N D W A R D I S L A N D S

I. de Cuba

S' Millan

Yranilla

C. Canicron

C. Honduras

Ylla dos Baxos

I. de Leya

I. de Truxillo

Haven I.

Great Cayman

Little Cayman

Caymanbrack

Los Hermanos

Chillo de Xagun

Berry I.

Bahama I.

Carloe Bay

Murillo I.

Ponce Bay

Providence

Harbour I.

Exuma I.

Long I.

Walling I.

Amado's Key

French Key

Magnana I.

Heim Key

Caicos Bank

Heimago I.

Tortuga I.

C. Nicholas

C. de la Cruz

C. de la Cruz



# O C E A N

T R O P I C K O F C A N C E R



To the QUEEN's *MOST EXCELLENT MAJESTY*

This MAP is most humbly  
Inscribed by

Your *MAJESTY's*  
most Dutiful, most  
Obedient, and most  
Humble Servant  
*Henry Popple.*





27

26



25

24

23



22

21

20

19



18

17

16

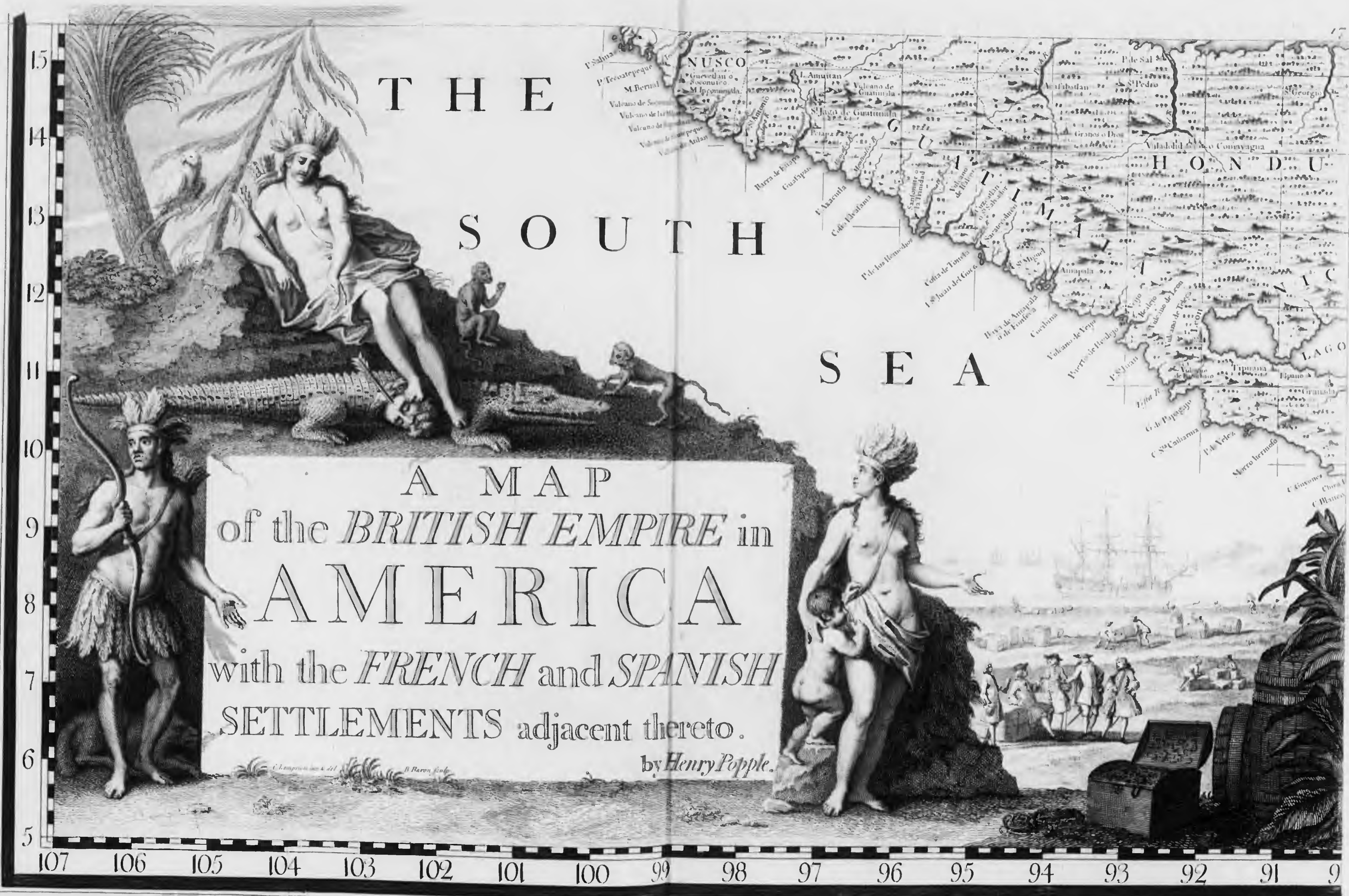


THE  
SOUTH

SEA

A MAP  
of the *BRITISH EMPIRE* in  
**AMERICA**  
with the *FRENCH* and *SPANISH*  
SETTLEMENTS adjacent thereto.

by Henry Popple.



15  
14  
13  
12  
11  
10  
9  
8  
7  
6  
5

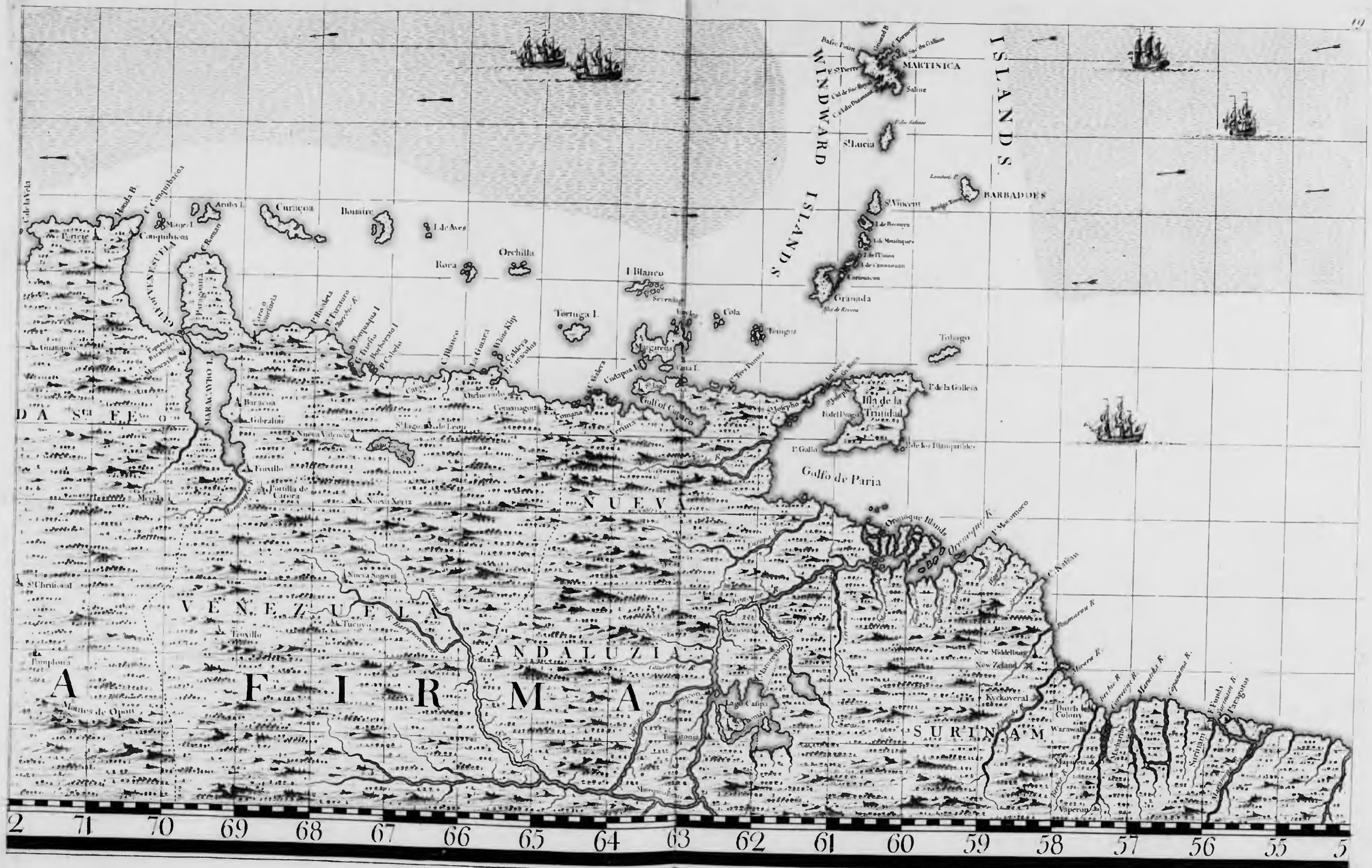
107 106 105 104 103 102 101 100 99 98 97 96 95 94 93 92 91 90



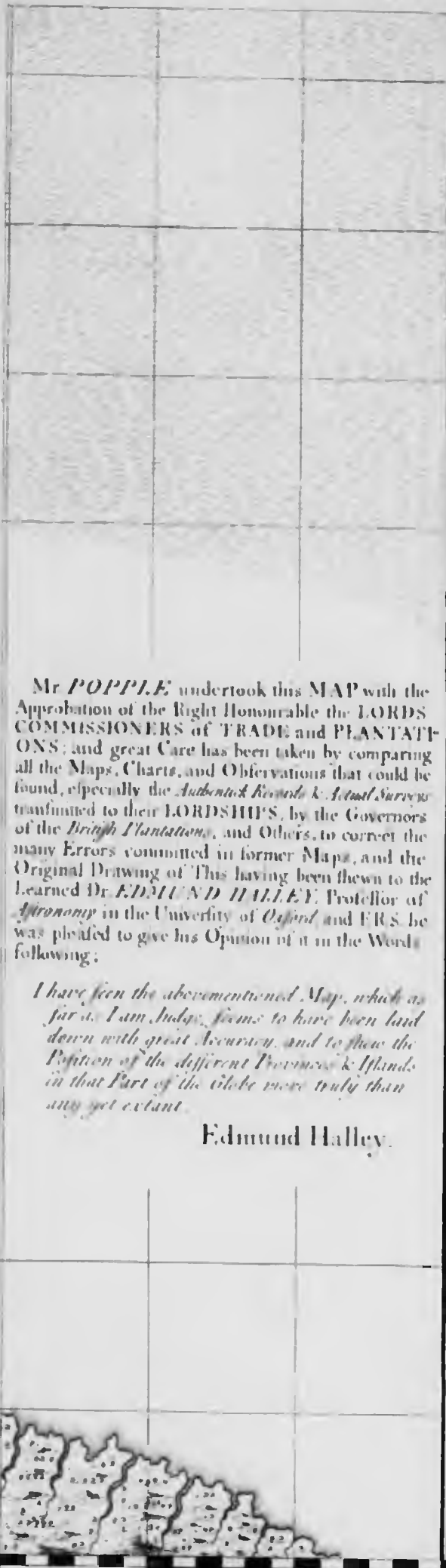
*S<sup>t</sup> Charles Wager's Engagement with the Fleet of Spanish Men of War and Galeons off of Cartagena 28<sup>th</sup> of May 1707, where the Spanish Admiral blew up, the Rear Adm<sup>l</sup> was taken, and the rest being of Sail made their Escape.*











15  
14  
13  
12  
11  
10  
9  
8  
7  
6  
5

Mr *POPPIE* undertook this MAP with the Approbation of the Right Honourable the LORDS COMMISSIONERS of TRADE and PLANTATIONS; and great Care has been taken by comparing all the Maps, Charts, and Observations that could be found, especially the *Authentic Records & Actual Surveys* transmitted to their LORDSHIPS, by the Governors of the *British Plantations*, and Others, to correct the many Errors committed in former Maps, and the Original Drawing of This having been shewn to the Learned Dr. *EDMUND HALLEY*, Professor of Astronomy in the University of Oxford, and F.R.S. he was pleas'd to give his Opinion of it in the Words following:

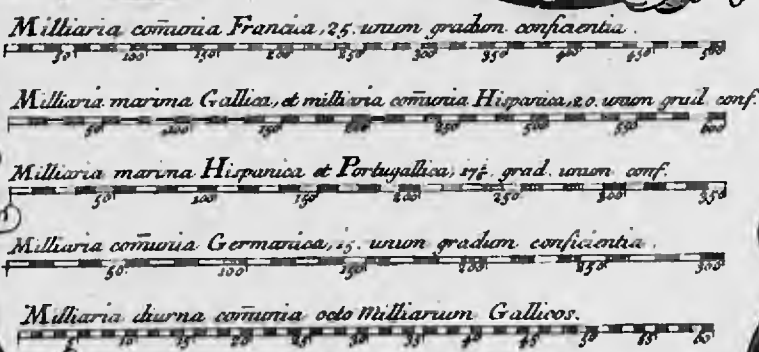
*I have seen the abovemention'd Map, which as far as I am Judge, seems to have been laid down with great Accuracy, and to show the Position of the different Provinces & Islands in that Part of the Globe more truly than any yet extant.*

Edmund Halley.

4 53 52 51 50 49 48 47



SCALE



ANNOTATIO

Sicuti multæ res in hac Mappa, ut et in aliis, qui ab hoc autore editæ sunt, differunt ab illis, quæ inveniuntur in Tabulis, quæ hactenus prædicæ erunt, opus erit admonere, quod hoc non accidit per negligentiam, et quod is rationem redditurus sit de his variationibus in Nova Introductione ad Geographiam.



AMERICA SEPTENTRIONALIS, Concinnata juxta Observationes Dni: Academiæ Regalis Scientiarum et nonnullorum aliorum, et juxta annotationes recentissimas Per G. DE L'ISLE, Geographum. Venalis prostat Augustæ Vindelicæ: apud TOBIAM CONR. LOTTER, CALCOGRAPHUM.



Circulus Polaris

SINUS BAFFINIUS

GROENLANDIA

TERRÆ ARCTICÆ

SINUS HUDSONII

CANADA NOVA FRANCIA

MER DU NORD

MARE SEPTENTRIONALE

Tropicus Canceri

SINUS MEXICANUS

AMERICA MERIDIONALIS

MER DU SUD vel MARE PACIFICUM


Occidens

Oriens

Meridies

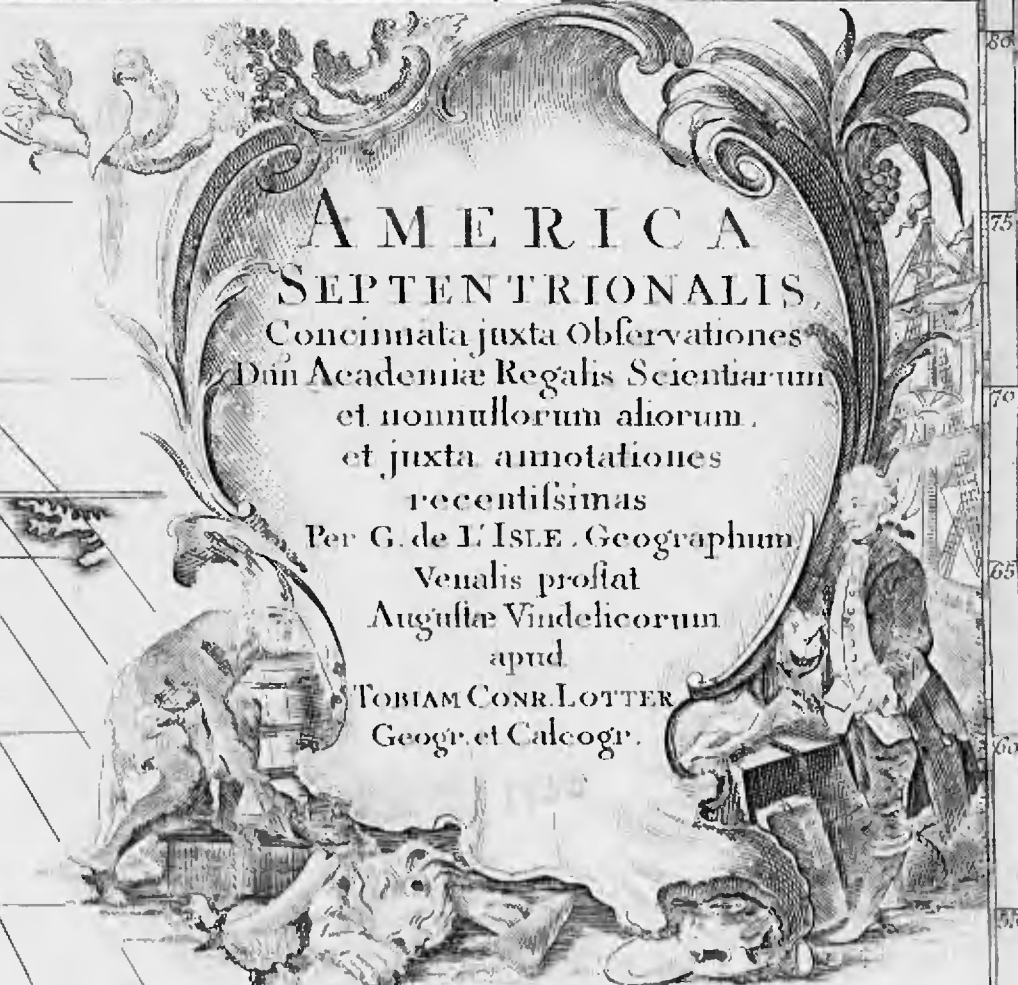


SCALA.



ANNOTATIO.

Siculi multe res in hac Mappa, ut et in aliis, qui ab hoc autore editi sunt, differunt ab illis, que inveniuntur in Tabulis, que hactenus prodierunt, opus est admonere, quod hoc non acciderit per negligentiam, et quod is rationem reddidurus sit de his variationibus in Nova Introductione ad Geographiam.



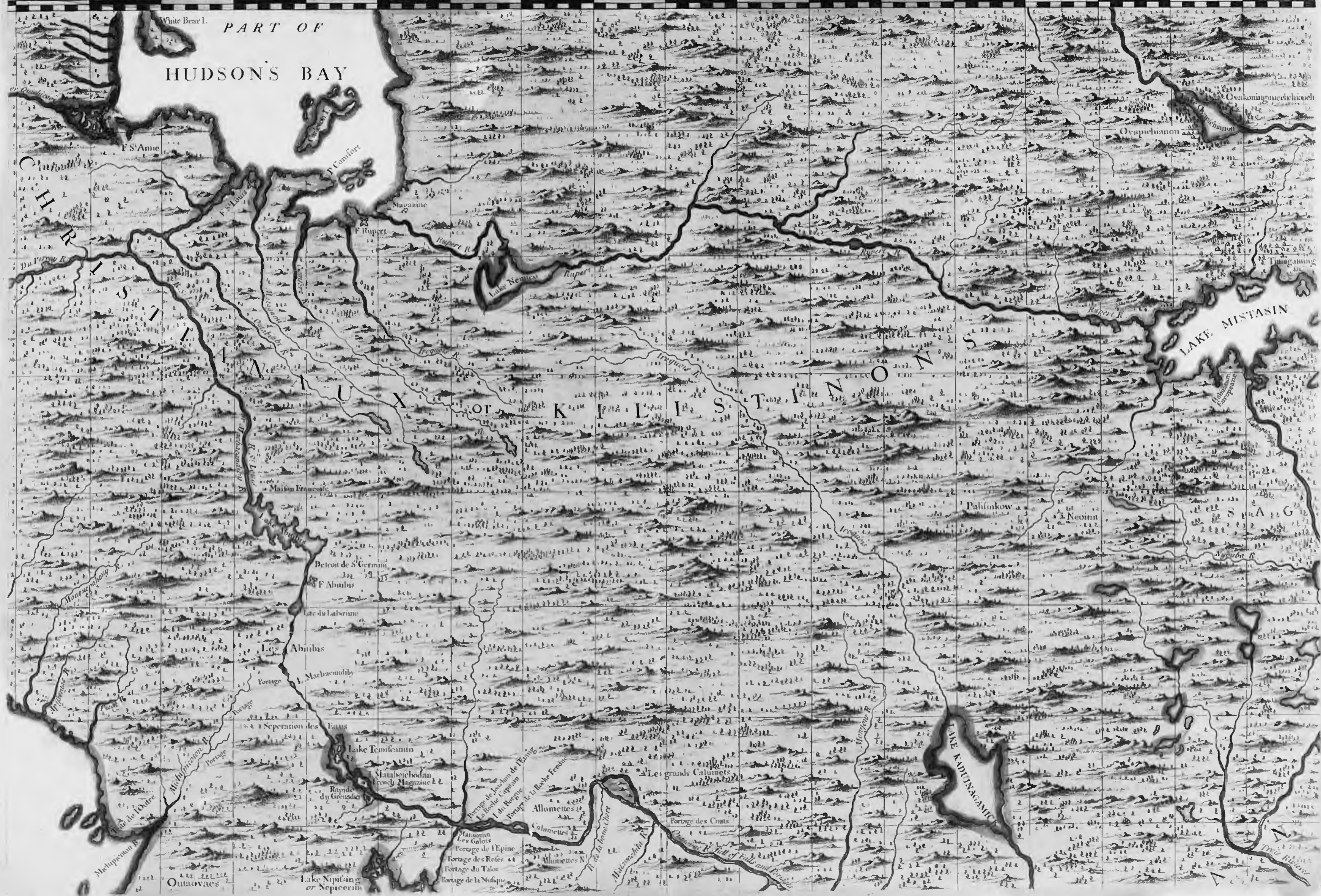
**AMERICA SEPTENTRIONALIS**,  
 Concinnata juxta Observationes  
 Dni Academiae Regalis Scientiarum  
 et nonnullorum aliorum,  
 et juxta annotationes  
 recentissimas  
 Per G. de L'ISLE Geographum  
 Venalis prostat  
 Augustae Vindelicorum  
 apud  
 TOBIAM CONR. LOTTER  
 Geogr. et Calcogr.



MER DU SUD vel MARE PACIFICUM



PART OF HUDSON'S BAY



CHERIS

ST. LAURENCE OF KIPLISSTINON

LAKE MISTASSIN

LAKE KADJINANIC

Outaouais

Lake Nipissing or Nepceceim

Portage de la Musque

Allumettes

Les grands Calumettes

St. Lawrence R.

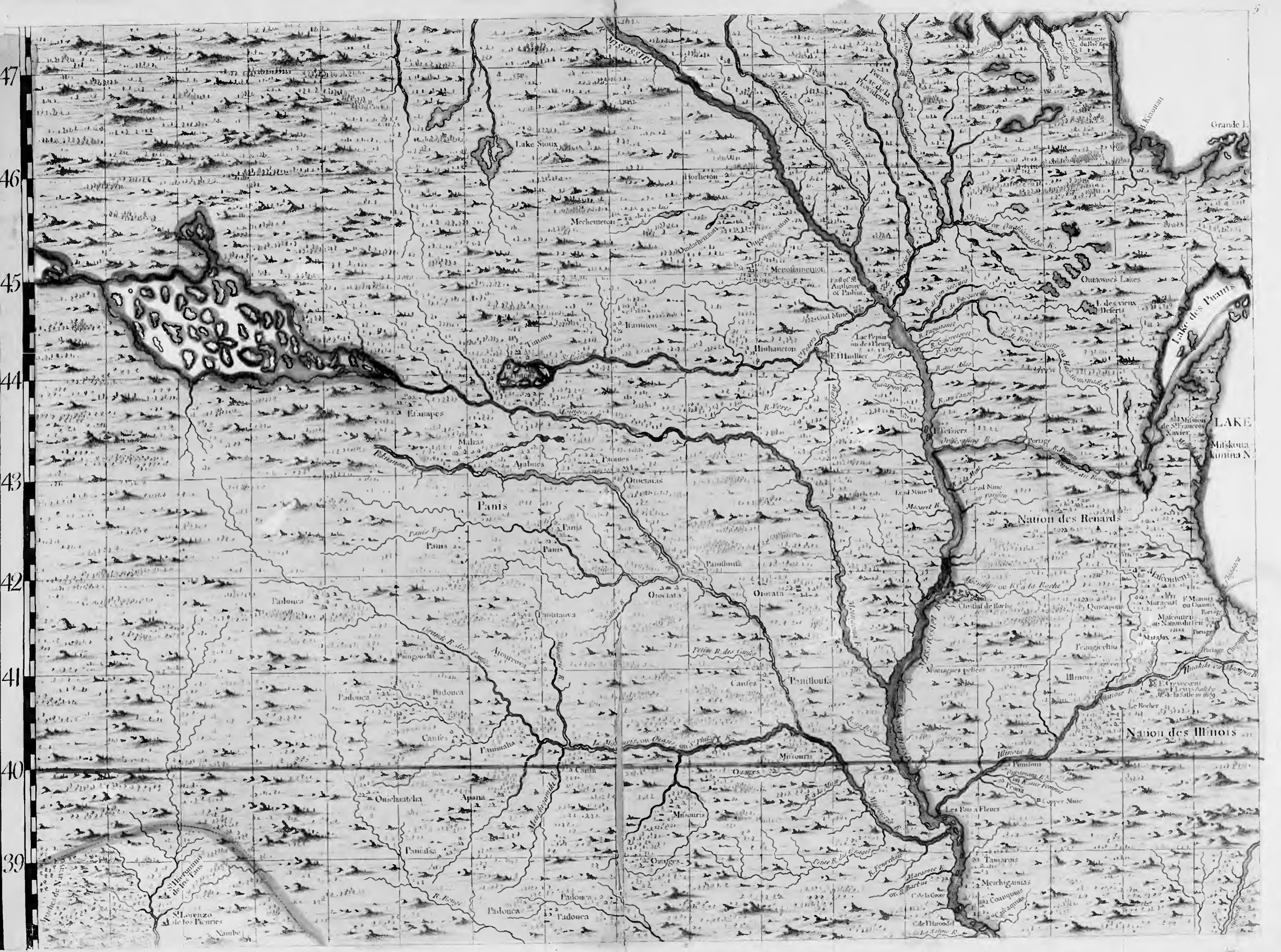
Rupert R.

Très-Rapide









47  
46  
45  
44  
43  
42  
41  
40  
39

Grande I.

LAKE  
Maskouta  
Kumina N.

Nation des Illinois

Lake St. Louis

Horheton

Pans

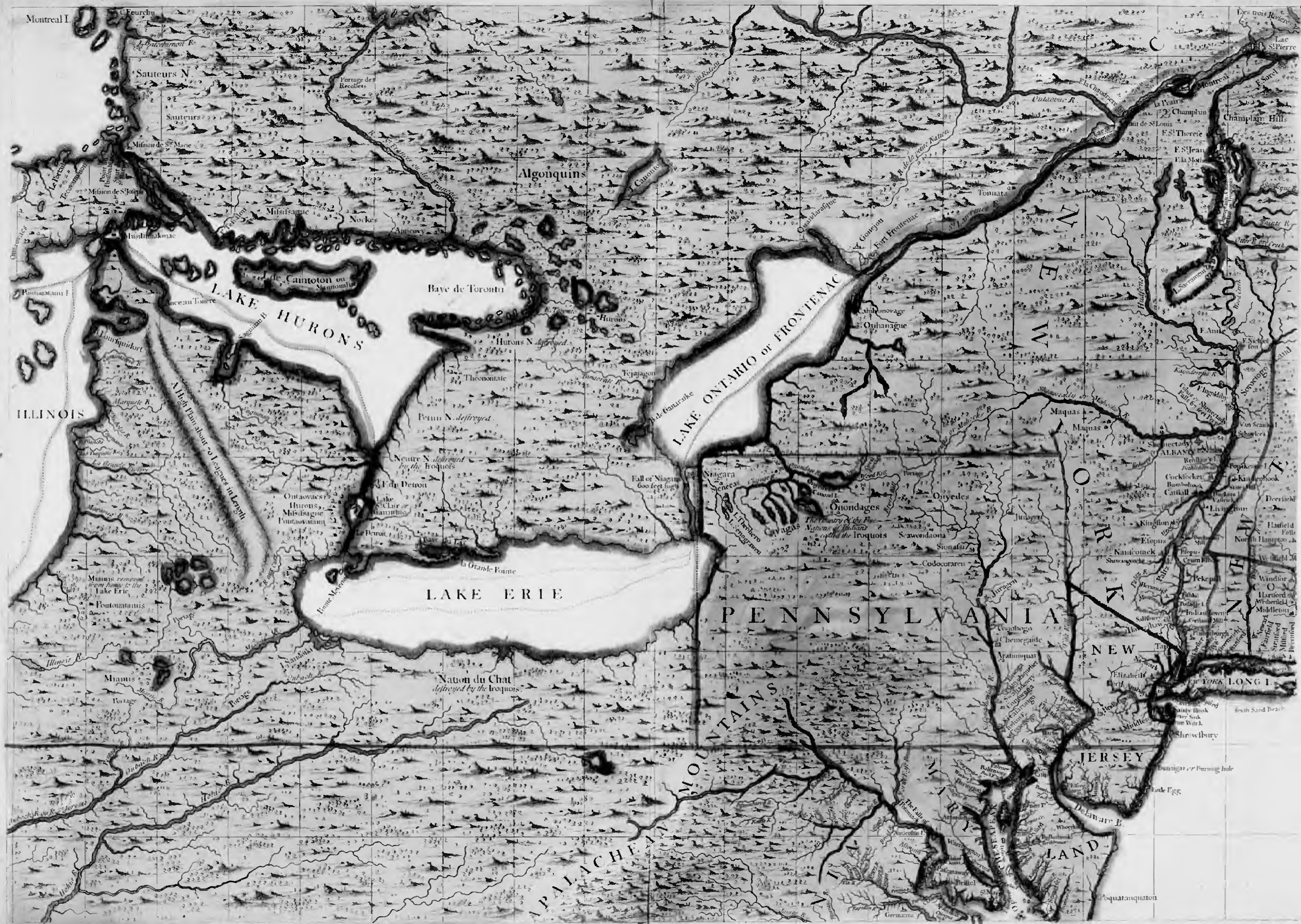
Nation des Renards

Nation des Illinois

Pans

Nation des Illinois





Montreal I.

C. Fourchu

Sauteurs N.

Sauteurs

Mission de S<sup>t</sup> Marie

Mission de S<sup>t</sup> Joseph

Mission de S<sup>t</sup> Jean

Mission de S<sup>t</sup> Louis

Mission de S<sup>t</sup> Charles

Mission de S<sup>t</sup> Anne

Mission de S<sup>t</sup> Pierre

Mission de S<sup>t</sup> Michel

Mission de S<sup>t</sup> Gabriel

Mission de S<sup>t</sup> Raphael

Mission de S<sup>t</sup> Basile

Mission de S<sup>t</sup> Valentin

Mission de S<sup>t</sup> Eustache

Mission de S<sup>t</sup> Laurent

Mission de S<sup>t</sup> Marc

Mission de S<sup>t</sup> Mattheu

Mission de S<sup>t</sup> Paul

Mission de S<sup>t</sup> Pierre

Mission de S<sup>t</sup> Paul

Mission de S<sup>t</sup> Pierre

Mission de S<sup>t</sup> Paul

Mission de S<sup>t</sup> Pierre

Mission de S<sup>t</sup> Paul

Mission de S<sup>t</sup> Pierre

Mission de S<sup>t</sup> Paul

Mission de S<sup>t</sup> Pierre

Mission de S<sup>t</sup> Paul

Mission de S<sup>t</sup> Pierre

Mission de S<sup>t</sup> Paul

LAKE HURONS

Baye de Toronto

Hurons

Hurons N. destroyed

Theonontate

Petit N. destroyed

Neutre N. destroyed by the Iroquois

Edn Deton

Lake Clair

Le Penat

La Grande Poine

Ontario

Hurons

Misissaugue

Poutouanum

Portage

Portage

Portage

Portage

Portage

Portage

Portage

Portage

Portage

Portage

Algonquins

Caouaie

Champlain

Fort Frontenac

Fort Frontenac

Fort Frontenac

Fort Frontenac

Fort Frontenac

Fort Frontenac

Fort Frontenac

Fort Frontenac

Fort Frontenac

Fort Frontenac

Fort Frontenac

Fort Frontenac

Fort Frontenac

Fort Frontenac

Fort Frontenac

Fort Frontenac

Fort Frontenac

Fort Frontenac

Fort Frontenac

Fort Frontenac

Fort Frontenac

Fort Frontenac

Fort Frontenac

Fort Frontenac

Fort Frontenac

LAKE ONTARIO or FRONTENAC

Niagara

Fall of Niagara 600 feet high

Seneca

Onondages

Onondages

Onondages

Onondages

Onondages

Onondages

Onondages

Onondages

Onondages

Onondages

Onondages

Onondages

Onondages

Onondages

Onondages

Onondages

Onondages

Onondages

Onondages

Onondages

PENNSYLVANIA

APPALACHIAN MOUNTAINS

ALLEGHENY MOUNTAINS

MARYLAND

NEW YORK

NEW JERSEY

DELAWARE

PENNSYLVANIA

NEW YORK

NEW JERSEY

DELAWARE

PENNSYLVANIA

NEW YORK

NEW JERSEY

DELAWARE

PENNSYLVANIA

NEW YORK

NEW JERSEY

DELAWARE

PENNSYLVANIA

NEW YORK

NEW JERSEY

DELAWARE

PENNSYLVANIA

NEW YORK

NEW JERSEY

DELAWARE

PENNSYLVANIA

NEW YORK

NEW JERSEY

DELAWARE

PENNSYLVANIA

NEW YORK

NEW JERSEY

DELAWARE

PENNSYLVANIA

NEW YORK

NEW JERSEY

DELAWARE

PENNSYLVANIA

NEW YORK

NEW JERSEY

DELAWARE

PENNSYLVANIA

NEW YORK

NEW JERSEY

DELAWARE

PENNSYLVANIA

NEW YORK

NEW JERSEY

DELAWARE

PENNSYLVANIA

NEW YORK

NEW JERSEY

DELAWARE

PENNSYLVANIA

NEW YORK

NEW JERSEY

DELAWARE

PENNSYLVANIA

NEW YORK

NEW JERSEY

DELAWARE

PENNSYLVANIA

NEW YORK

NEW JERSEY

DELAWARE

PENNSYLVANIA

NEW YORK

NEW JERSEY

DELAWARE

PENNSYLVANIA

NEW YORK

NEW JERSEY

DELAWARE

PENNSYLVANIA

NEW YORK

NEW JERSEY

DELAWARE

PENNSYLVANIA

NEW YORK

NEW JERSEY

DELAWARE

PENNSYLVANIA

NEW YORK

NEW JERSEY

DELAWARE

PENNSYLVANIA

NEW YORK

NEW JERSEY

DELAWARE

PENNSYLVANIA

NEW YORK

NEW JERSEY

DELAWARE

PENNSYLVANIA

NEW YORK

NEW JERSEY

DELAWARE

PENNSYLVANIA

NEW YORK

NEW JERSEY

DELAWARE

PENNSYLVANIA

NEW YORK

NEW JERSEY

DELAWARE

PENNSYLVANIA

NEW YORK

NEW JERSEY

DELAWARE

PENNSYLVANIA

NEW YORK

NEW JERSEY

DELAWARE

PENNSYLVANIA

NEW YORK

NEW JERSEY

DELAWARE

PENNSYLVANIA

NEW YORK

NEW JERSEY

DELAWARE

PENNSYLVANIA

NEW YORK

NEW JERSEY

DELAWARE

PENNSYLVANIA

NEW YORK

NEW JERSEY

DELAWARE

PENNSYLVANIA

NEW YORK

NEW JERSEY

DELAWARE

PENNSYLVANIA

NEW YORK

NEW JERSEY

DELAWARE

PENNSYLVANIA

NEW YORK

NEW JERSEY

DELAWARE

PENNSYLVANIA

NEW YORK

NEW JERSEY

DELAWARE

PENNSYLVANIA

NEW YORK

NEW JERSEY

DELAWARE

PENNSYLVANIA

NEW YORK

NEW JERSEY

DELAWARE

PENNSYLVANIA

NEW YORK

NEW JERSEY

DELAWARE

PENNSYLVANIA

NEW YORK

NEW JERSEY

DELAWARE

PENNSYLVANIA

NEW YORK

NEW JERSEY

DELAWARE

PENNSYLVANIA

NEW YORK

NEW JERSEY

DELAWARE

PENNSYLVANIA

NEW YORK

NEW JERSEY

DELAWARE

PENNSYLVANIA

NEW YORK

NEW JERSEY

DELAWARE

PENNSYLVANIA

NEW YORK

NEW JERSEY

DELAWARE

PENNSYLVANIA

NEW YORK

NEW JERSEY

DELAWARE

PENNSYLVANIA

NEW YORK

NEW JERSEY

DELAWARE

PENNSYLVANIA

NEW YORK

NEW JERSEY

DELAWARE

PENNSYLVANIA

NEW YORK

NEW JERSEY

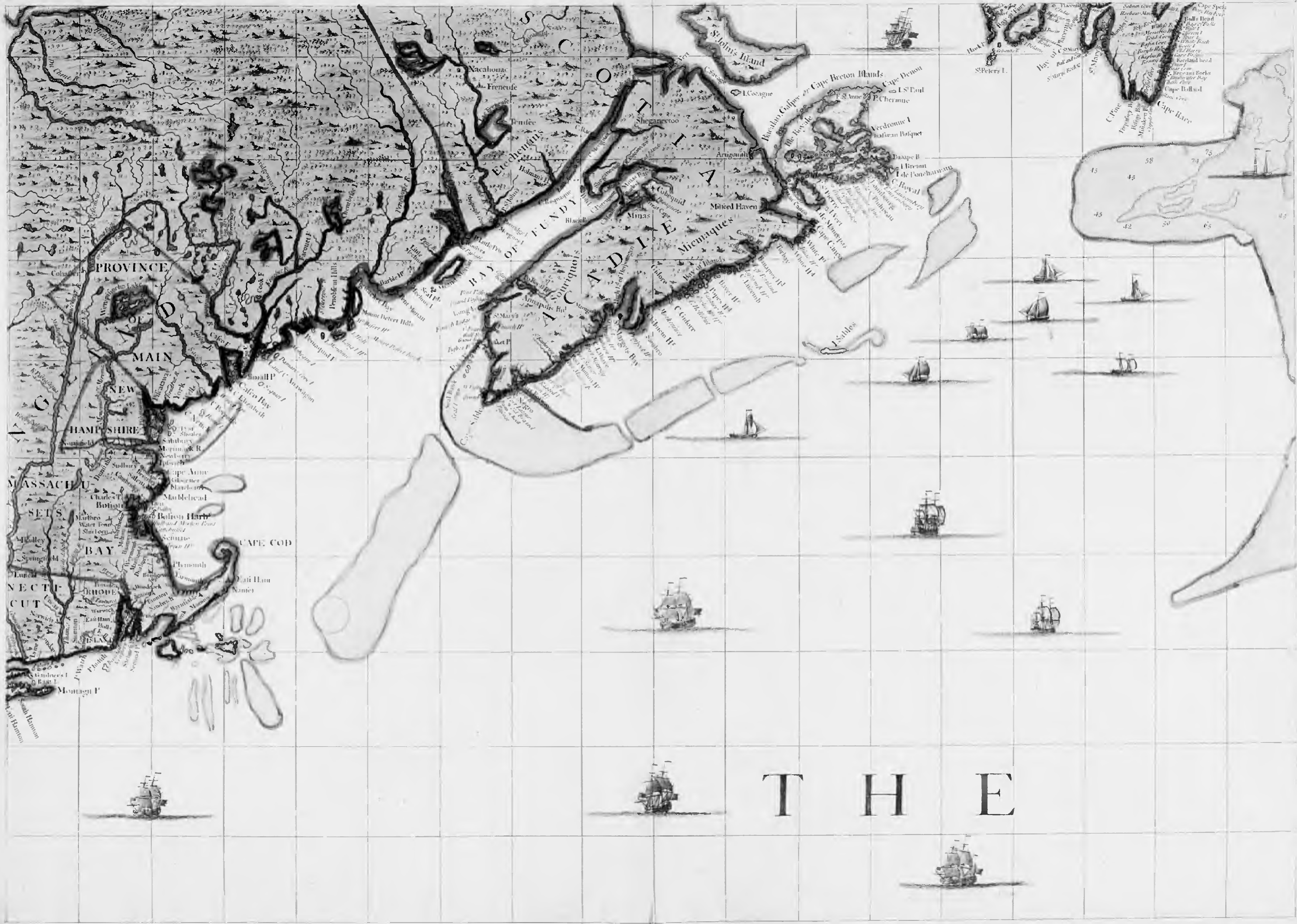
DELAWARE

PENNSYLVANIA

NEW YORK

NEW J

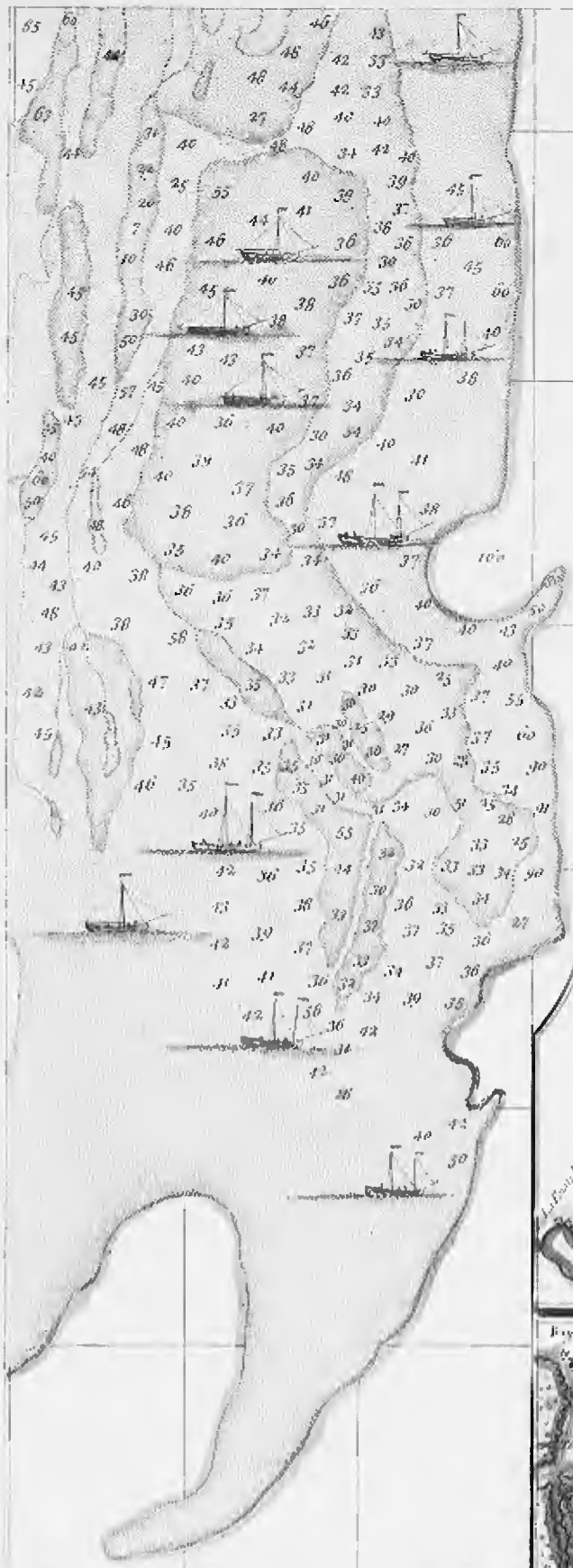




T H E



THE GRAND FISHING BANK OF



47  
46  
45  
44  
43  
42  
41  
40  
39









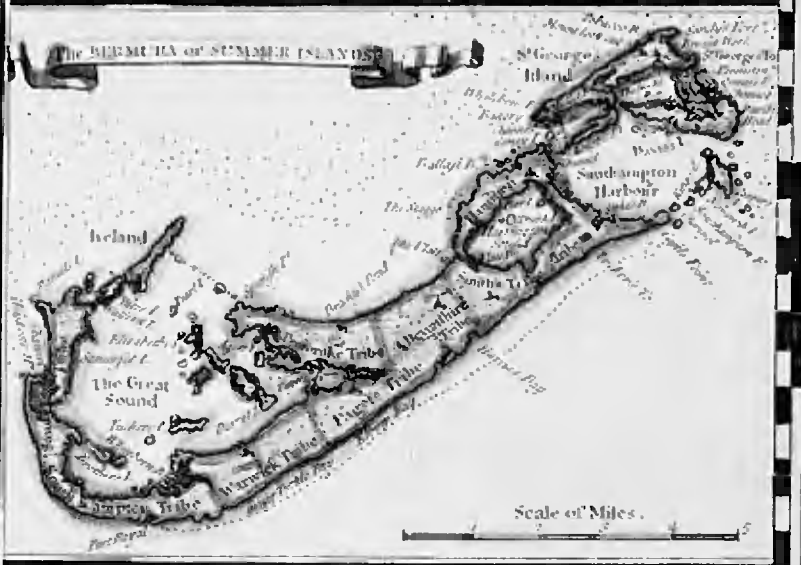




38  
37  
36  
35



34  
33  
32



31  
30



29  
28





27  
26  
25  
24  
23  
22  
21  
20  
19  
18  
17  
16

MEXICO

TROPIC OF CANTON

BAY of CAMPECHE

BAY of HONDURAS

NUEVO

LEON

GUASTECA

PAVACO

MECHOA

CHAN

GUAYACA

TABABA

SOCO

CHILAPA

VERAPAZ

BISCA

MECHUA

VERACRUZ

CHILAPA

VERAPAZ

BISCA

MECHUA

VERACRUZ

CHILAPA

VERAPAZ

The course of the Spanish Gallies from Vera Cruz to the harbor to avoid the Trade Winds.

The course of the Spanish Gallies from Vera Cruz to the harbor to avoid the Trade Winds.

The course of the Spanish Gallies from Vera Cruz to the harbor to avoid the Trade Winds.

The course of the Spanish Gallies from Vera Cruz to the harbor to avoid the Trade Winds.

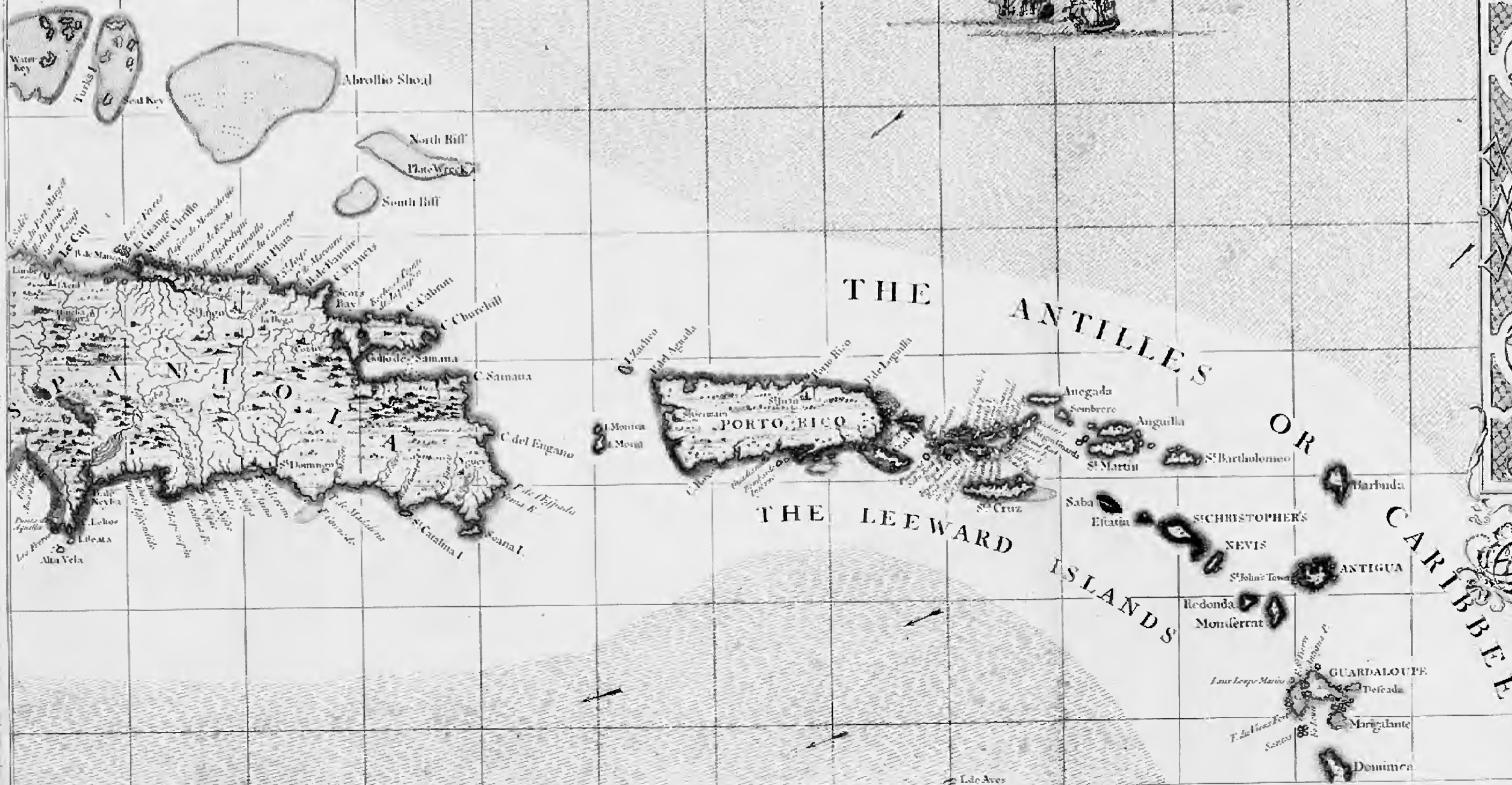






# O C E A N

T R O P I C K O F C A N C E R



To the QUEEN's *MOST EXCELLENT MAJESTY*

This MAP is most humbly  
Inscribed by

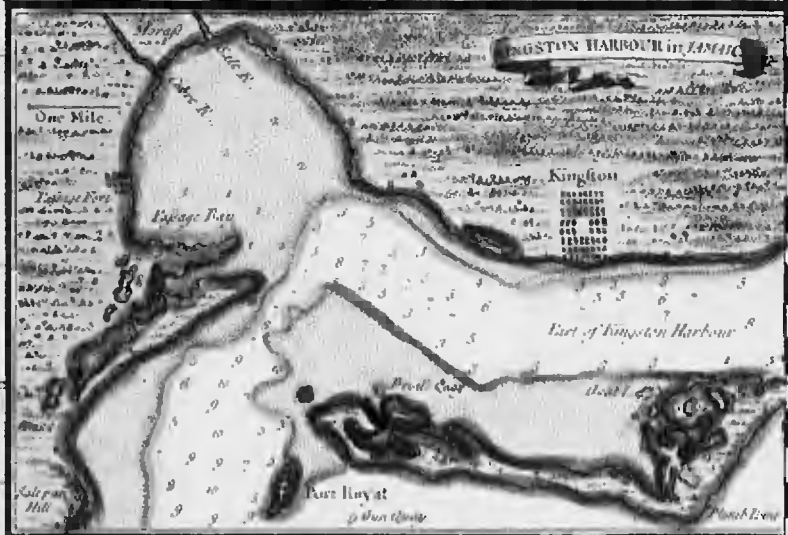
Your *MAJESTY's*  
most Dutiful, most  
Obedient, and most  
Humble Servant  
*Henry Popple.*







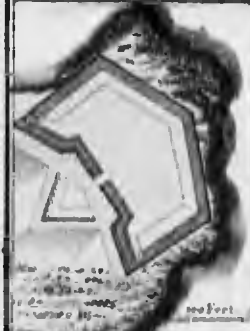
27  
26



25  
24  
23



22  
21



**A Plan of the Harbour of PORT ANTONIO in JAMAICA**  
 A. The breakers in straight and cut through, except a part of a head on this side, on which is situated a Breaker under  
 B. Lynche's Island is inaccessible all without the Breaker  
 C. In this place is a reef of very difficult descent  
 N.B. The figures on the Bank are feet and the reef, fathoms

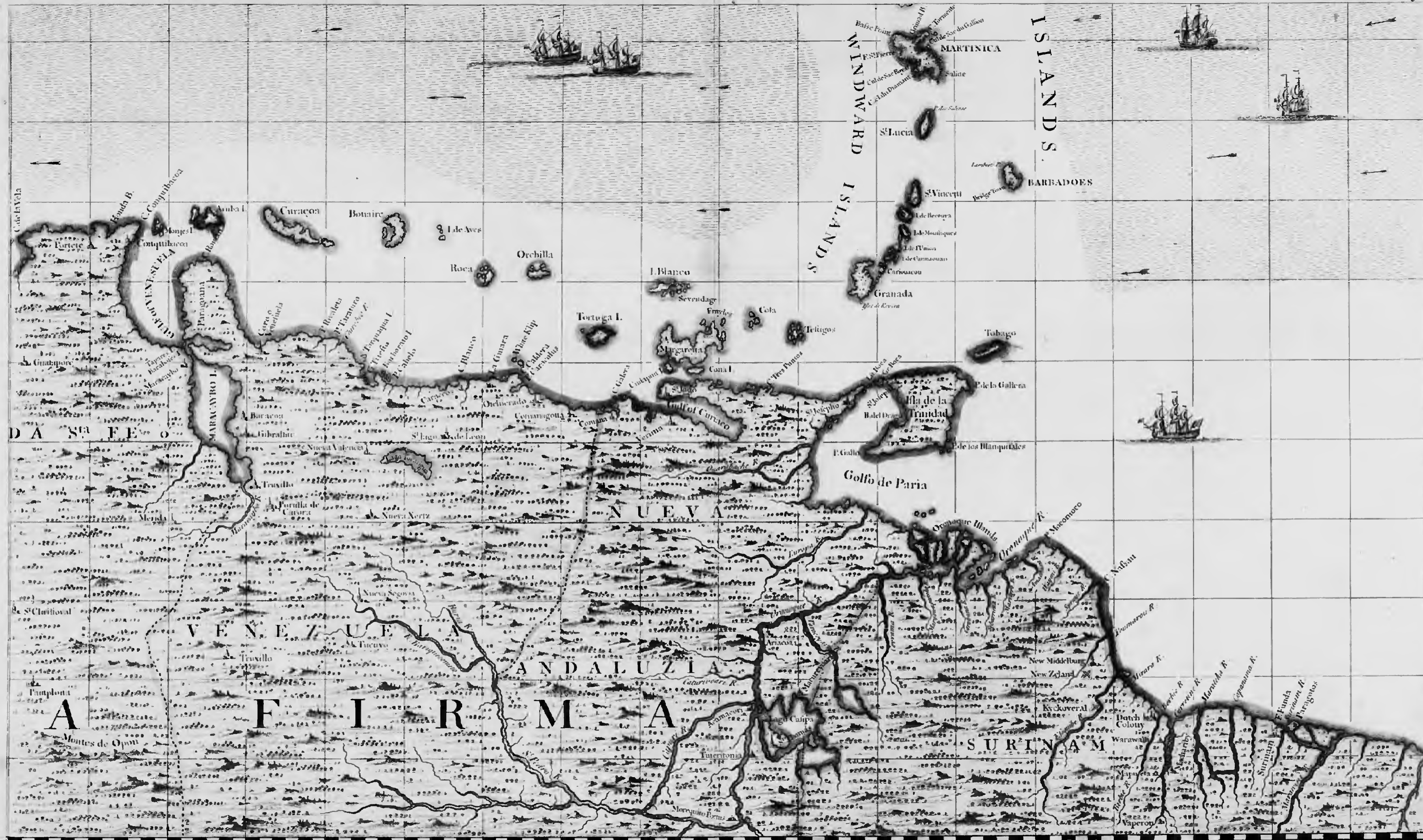
Fathoms  
 600 100 500 400  
 Scale for the Harbour

20  
19



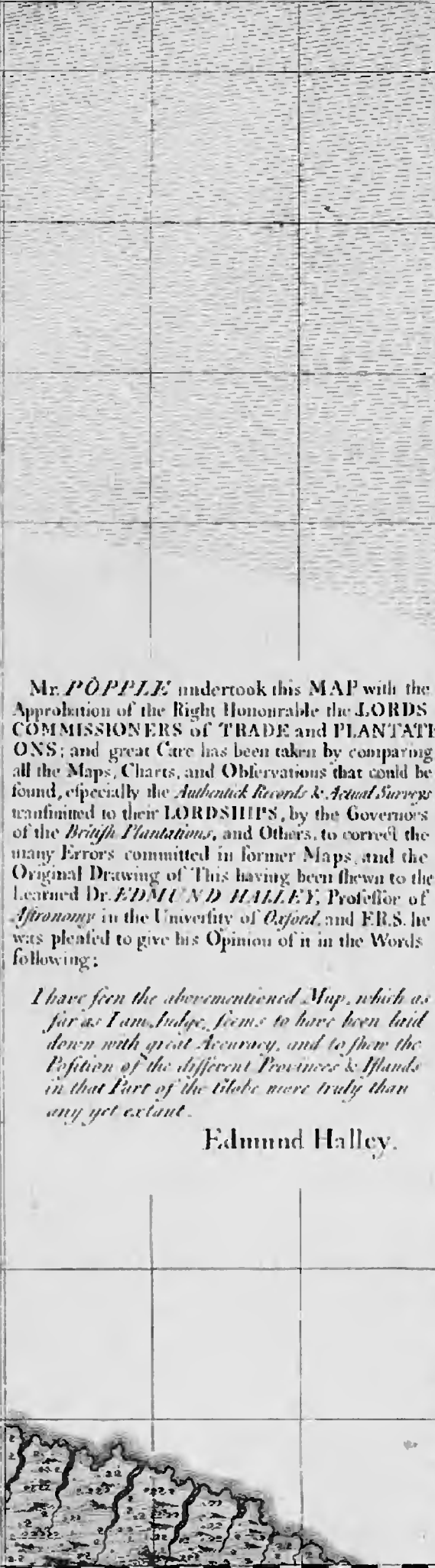
18  
17  
16





2 71 70 69 68 67 66 65 64 63 62 61 60 59 58 57 56 55 5





Mr. PÖPPLÉ undertook this MAP with the Approbation of the Right Honourable the LORDS COMMISSIONERS of TRADE and PLANTATIONS; and great Care has been taken by comparing all the Maps, Charts, and Observations that could be found, especially the *Authentic Records & Actual Surveys* transmitted to their LORDSHIPS, by the Governors of the *British Plantations*, and Others, to correct the many Errors committed in former Maps, and the Original Drawing of This having been shewn to the Learned Dr. EDMUND HALLEY, Professor of *Astronomy* in the University of *Oxford*, and F.R.S. he was pleas'd to give his Opinion of it in the Words following:

*I have seen the abovemention'd Map, which as far as I am Judge, seems to have been laid down with great Accuracy, and to show the Position of the different Provinces & Islands in that Part of the Globe more truly than any yet extant.*

Edmund Halley.















243 294 295 296 297 298 299 300 Septe 301 Octo 302 303 304 305 306 307 309 204

**VIRGINIAE**  
Item et  
**FLORIDAE**  
Americae Provinciarum no:  
VA  
DESCRIP. 50

AMERICAE

PARS

Apalatey Montes aurifer

SANWILNOCK

Seuicke

Chesapeake Straus

WEADAMECC

VI

IR

MONGOCK

Malano Hispanis

GINIA Dajamenquepe

SECOTAN

Taquuy las

Occid ens

FLO:  
RI:

DAE:

PARS

Lacus aquae dulcis

In hac lacu indigenae  
operantur aurum milium


Lacus e' insula  
SARTEP abun  
dit optime fruct



Meridius Meridianus est 300.  
reliqua ad hunc inclinatur pro  
ratione 30. et 37. paralelorum

29 294 295 296 297 298 299 300 Mer 301 dies 302 303 304 305 306 307 20





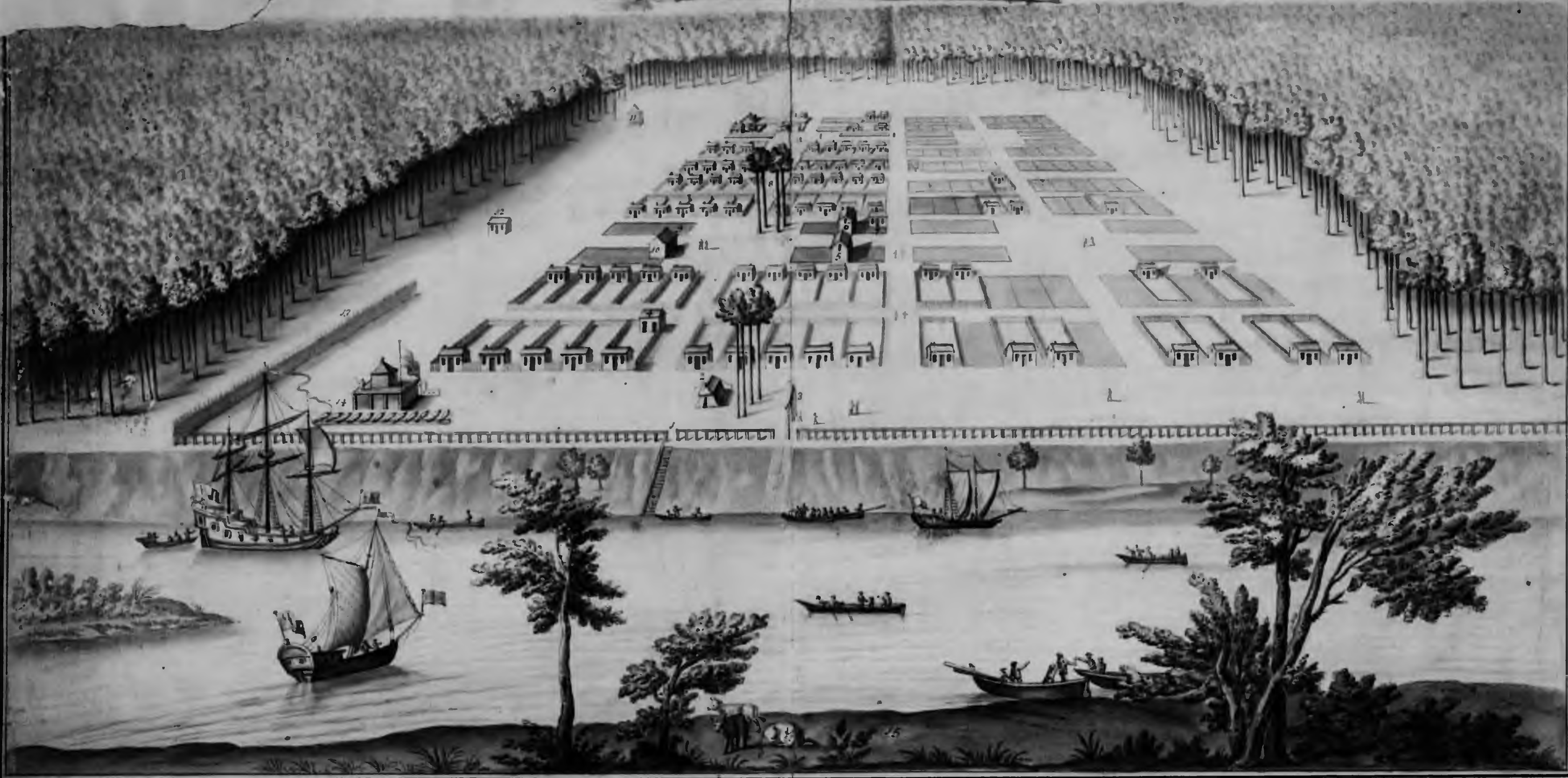
- 1. The Masts going up
- 2. W. Oglethorpe's Tent
- 3. The Crane & Bell
- 4. The Tavern or Street House
- 5. The publick Well
- 6. The House for Strangers
- 7. The publick Oven
- 8. The draw Well

To the Hon<sup>ble</sup> the Trustees for establishing the Colony of Georgia in America  
 This View of the Town of Savannah is humbly dedicated by their Honours  
 Obliged and most Obedient Servant  
 P. de Savannah dans la Georgie  
 Peter Gordon

- 9. The Lot for the Church
- 10. The publick Store
- 11. The Fort
- 12. The Barrack House
- 13. The Pillar House
- 14. The Guard House and  
Kitchens of Garrison
- 15. Nicholas's Island



His Majestys Colony of Georgia in America



1 The Mairs going up  
2 The Calthorpes Tent  
3 The Crane & Bell  
4 The Tabernacle & Court House


5 The publick Mill  
6 The House for Strangers  
7 The publick Oven  
8 The draw Well

By  
George Jones

9 The Sitt for the Church  
10 The publick Stores  
11 The Fort  
12 The Parsonage House

13 The Pallisadoes  
14 The Guard House and  
Battery of Cannon  
15 Hutchinsons Island





*A View of the Town of Savannah, in the Colony of Georgia, in South-Carolina. —*

*Humbly Inscribed to his Excellency Genl Oglethorpe. —*


*References* } A. Part of an Island called Hutchinsons Island. B. The Stairs & Landing Place from the River to the Town. C. A Crane & Bell to draw up any Goods from Boats & to land them. D. A Tent pitched near the Landing for Genl Oglethorpe. E. A Guard House with a Battery of Cannon lying before it. F. The Parsonage House. G. A Plot of Ground to build a Church on. H. A Fort, or Look out to the Woodside. I. The House for all Stores. K. The Court House & Chappel. L. The Mill House for the Publick. M. A House for all Strangers to reside in. N. The Common Bake House. O. A Draw Well for Water. P. The Wood covering the Back & Sides of the Town with Several Vistas cut into it. —



copy of map "Georgia no. 9A"  
in Colonial Office, London  
1915  
then catalogued as "1735?"

formerly "maps, S T vol. 13 no. 29 (1)"  
in Public Record Office until 1909-08

# Map & Plan of the Town of Charlottenbourg



**THE RIVER ALATAMAHA**

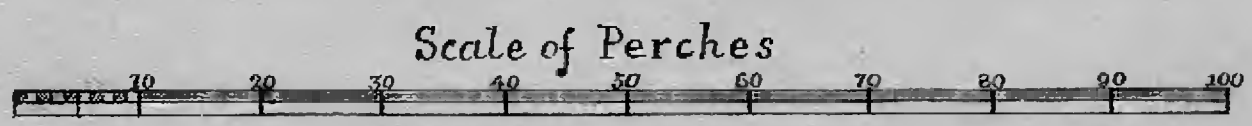





copy of Map "Georgia no. 9"  
now in Colonial Office, London  
1918  
there catalogued as: "7357"

formerly "maps B. T. vol 13 no. 27/2"  
in Public Record Office  
until 1907-08

# A Plan of the Town of Charlottenbourg.



HAD  
63924  
17357  
C446


1200  
24



This is a copy of map "Georgia no. 10"  
now in Colonial Office, London  
1718  
then catalogued as "1735?"

formerly "maps of Town 13 no. 27"

# A Plan of the Township of Charlottenbourg on the South Side of the River Altamaha in Georgia.



MAP  
98924  
1735?  
C41c


1200  
21/4



A MAP  
OF THE COUNTY OF  
SAVANNAH



Scale in Miles





Escala | 50 100 150 200 250 300  
 Fuerzas  
 Duplicado Havana y Mayo 15 de 1737.  
 P<sup>o</sup> Antonio de Arredondo

Plano de la Entrada de Qualquini Rio de S<sup>o</sup> Simon  
 Situada en 31 grados de altura de Polo Septentrional.

Explicación

- A. Canal de la Baza por donde se reparte en brazos q<sup>e</sup> disminuyen a esta 3 en media Maica.
- B. Poblacion situada de una banda de 16 Cañones de a 8 y 11 Casas de la Plaza y palmas llamado fuente feñica.
- C. Rio de S<sup>o</sup> Simon que corre por la Villa de Indio.
- D. Darsenal Para Cazaca.
- E. Camino para la Ciudad de Caxaca.
- FF. Ramos de flechas y P<sup>o</sup> de Luz.
- G. Rio que corre a la Baza de Buzinas.
- H. Ysla de S<sup>o</sup> Simon.
- L. Ysla de Cayawanes o de Balleuas.
- M. Haceradero de los Ingleses.
- NN. Aguas Buenas para las vias.
- O. Ganeta de Palo para la Villa de Indio.
- P. horno Para Panaderia.





# MAPPA GEOGRAPHICA REGIONEM MEXICANAM ET FLORIDAM

Terrasque adjacentes, ut et Antiores AMERICA INSULAS. Curfus itidem et Reditus Navigantium versus Humen MISSISSIPI et alias Colonias ob oculos ponens, cura et sumptibus TOBIE CONRADI LOTTERI, GEOGRAPHI ET CHALCOGRAPHI AUGUSTÆ, VENDEL.











**An Accurate MAP of the WEST INDIES.**  
 Exhibiting not only all the Islands possess'd by the English French, Spaniards & Dutch, but also all the Towns and Settlements on the Continent of America adjacent thereto.

**Course TO Jamaica.**  
 All Ships from Europe or Africa bound for Jamaica make the Island of Antego or some other of the Caribbees near it, because from thence they can bear away before the Trade Winds due West to Jamaica, Ships also from Carolina and all our Plantations on the Continent of America are obliged to get to Antego or the Is. of St. Christophers, and then fall into the same Trade Wind course, the Gulf of Florida which seems to be a nearer way for them being impracticable, the Current there setting from S. to N. E. after that the Trade Winds being for 100 Leagues against them.

**FROM Jamaica by the Gulph of Florida.**  
 From the W. Point of Jamaica to the W. End of Cuba Ships have the advantage of the Trade Winds, which carries them all they get into the Gulph as much against them, so that while they are trying to get between Cape Florida and Cuba, the Guarda Costas from the latter can easily board upon them. Again, as the Florida Coast is flat and Shady for 7 or 8 Leagues out, they are obliged to keep near the Bahianas, and are again in danger from thence, all those Islands being Spanish, except Providence where if our Ships get, and take any Log-wood on board, the growth of that Island, the Spanish Guarda Costas which lie off the Abaco I. will make Prize of them, pretending that Wood only grows in their Territories.

**FROM Jamaica by the Windward Passage.**  
 The most difficult part of this Course is from Point Royal to Point Morant which being against the Trade Winds, has sometimes taken up 6 Weeks, the last 20 Leagues. But the most dangerous is from that Point till they are clear of Crooked Island, a Course of 60 Leagues for the Spaniards from Cuba, Porto Rico & Hispaniola (and sometimes the French) are in want to intercept the English, this is called the Windward Passage because Ships are obliged to keep to the Windward to avoid the Shoals on the Coast of Cuba.

K. Charles II. by Charter dated June 30. 1663 granted to Charles Clarendon, D. of Albemarle &c. the Province of Carolina extending Southward to the 35. Deg. of North Lat. which takes in E. S. Angulium now possess'd by the Spaniards; — In 1733 the British Parliament purchased S. Carolina of the Proprietors for his Majesty K. George II. who soon after granted to trustees for establishing a Colony of Georgia the lands between the Rivers Savannah and Altamaha.

The Spanish Gallions coming before R. de la Hacha notice sent thither is from thence ever laid to Cartagena, Lima, Panama &c. to hasten on the Kings Treasures. They then continue their Course to Cartagena and after a stay of a Month go to Puerto Bello and are about a Month taking in the Treasure from Panama for they return to Cartagena from thence their sailing is led to the Havana to meet the Fleet from Old Spain, whence they proceed together thro' the Gulph of Florida for Old Spain.

In 1708 the Bahama Islands which belong to the English were taken by the French & Spaniards; In 1707 Captain Rogers after having plundered most of those Islands retort Providence which has ever since belong'd to the English.

Note, the Countries & Islands Colour'd Yellow belong to Spain; those with Red to England; those with Blue to France & those with Green to Holland.

The Mosquitos is a small Nation never yet Conquer'd by the Spaniards the Country being secured by high Mountains, Shoals and Rocks, See Gent. Mag. for Nov. 1738. page 385.



PLAN

de un petit FORT pour l'Isle de S'ANDRE  
 capable de contenir outre les Magasins, des  
 Barragues pour 200 Hommes de Garnison, & environ  
 20 Chambres de surplus pour quelques autres Habitans  
 de l'Isle

AA Trois doubles rangs de Cases  
 ou Barragues

B Boulangerie C Toit

DD Latrines

E Citadelle en Contour du Fort ou  
 vieux Fort pointu

F Place d'armes pour la parade  
 & l'exercice des Soldats

GG petites Redoutes pour  
 obliger les Indiens à  
 commencer leurs attaques  
 de loin & les empêcher de  
 camper dans le Valon HHH qui

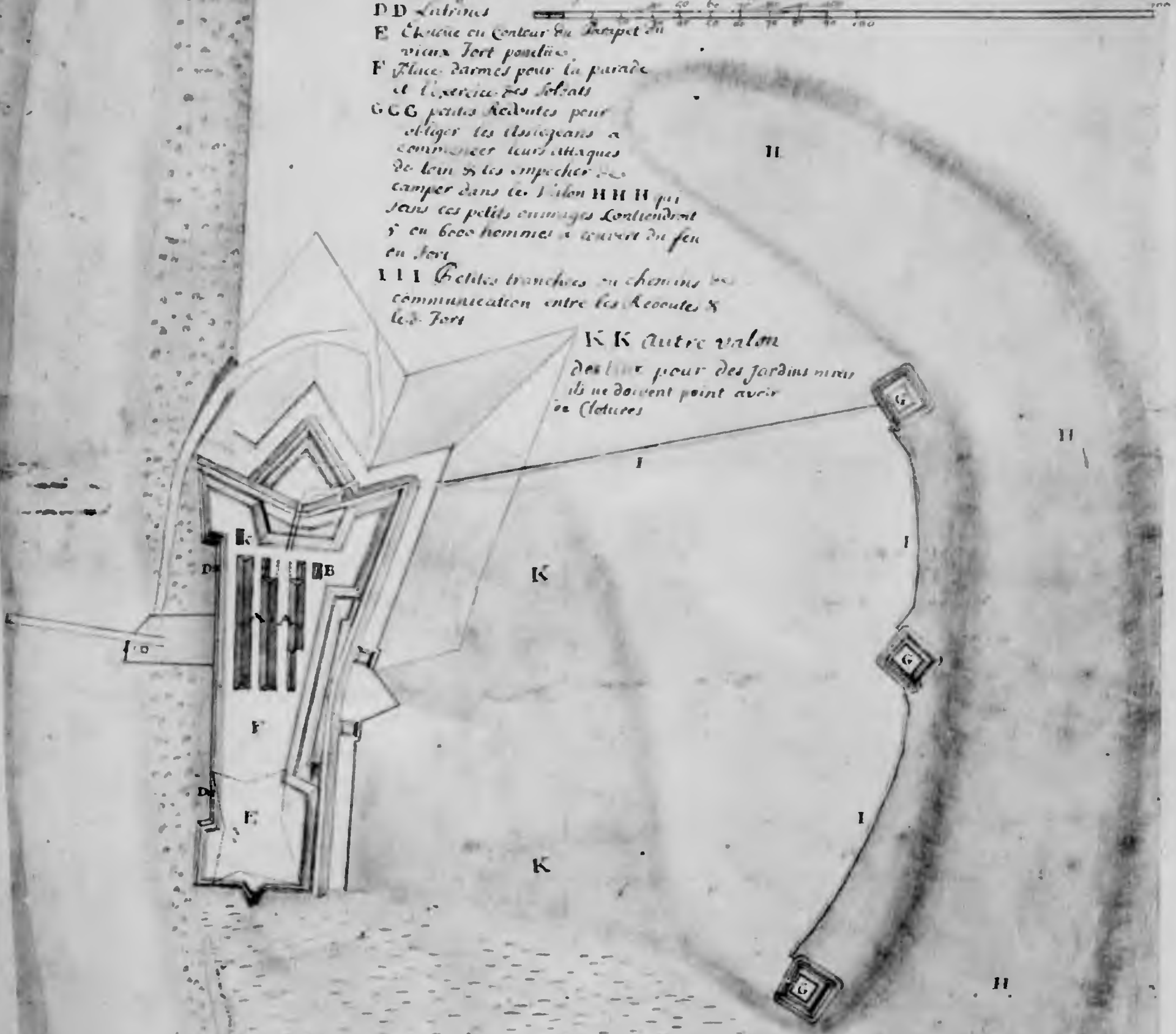
seront les petits ouvrages contournant  
 & en bon nombre à l'ouvert du feu  
 en Fort

III Petites tranchées ou chemins de  
 communication entre les Redoutes &  
 le Fort

KK Autre valon

destiné pour des jardins mais  
 ils ne doivent point avoir  
 de clôtures

Echelle de 200 Toises





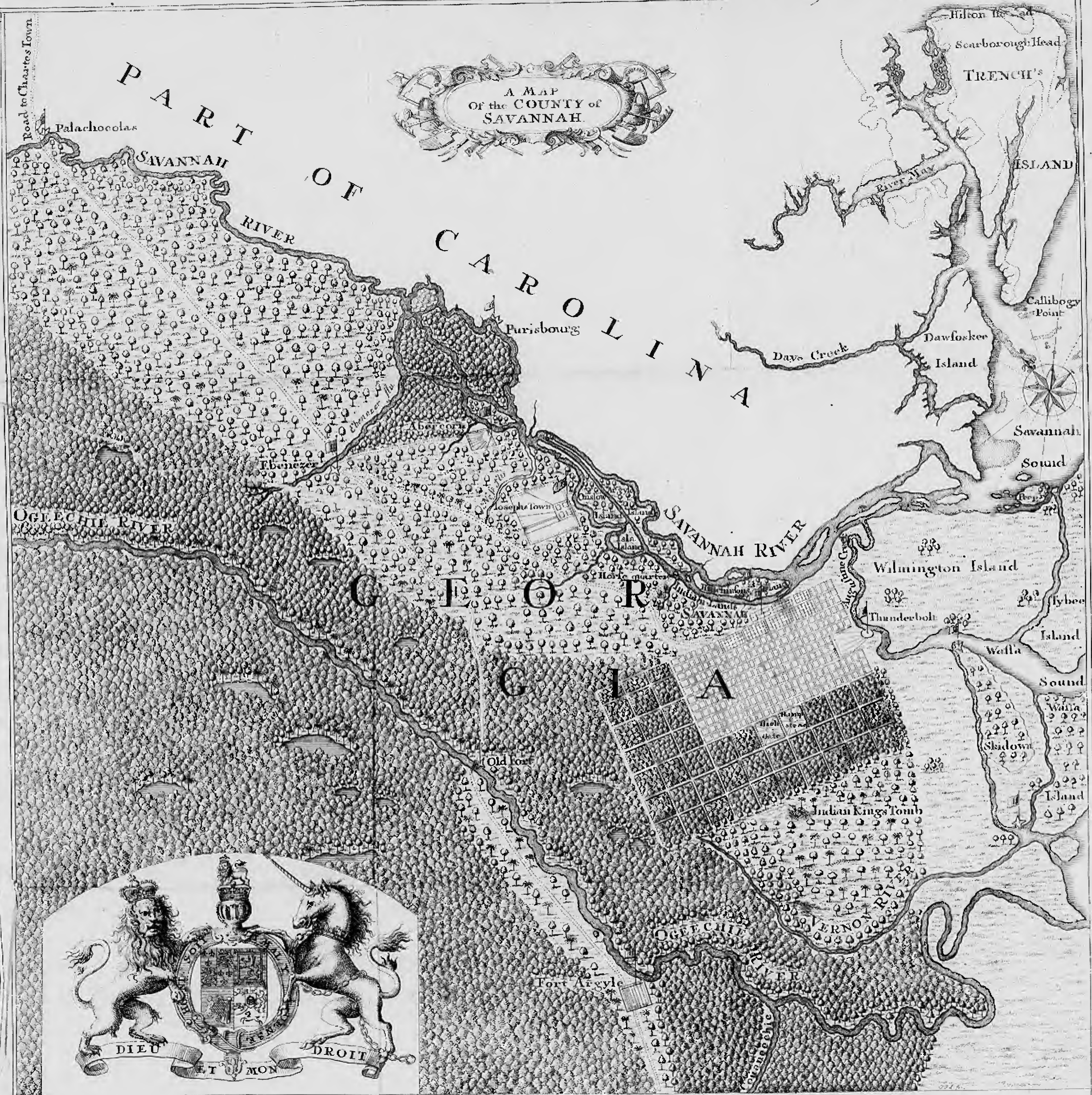









A MAP  
Of the COUNTY of  
SAVANNAH.



Road to Charles Town



A Scale of Miles



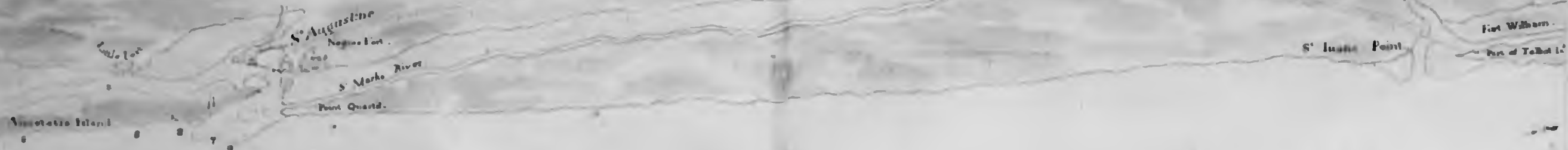








The Road to S. Juans



**EXPLANATION OR**

- A. The Town of S. Augustine about one mile in length having a Rivulet around it.
- B. The Castle built by Observation. 29. 30. N with water round it and a Drawbridge of Communication with the Town.
- C. The River Matanzas its Entrance is at the Barr of Augustine.
- D. The North part of the Island of Anastatia lying to the Eastward of the Town parted by the River Matanzas is a Mile in Breadth the West part of it is Marshland overflowed at Spring Tides the East part Sand, Hemmocks and Palmetto Bushes.
- E. S. Marks River which runs almost to S. John River the S<sup>o</sup> part of Georgia
- F. Point Quartel where Coll Vanderduson with Pitched his Tents with the Carolina Soldiers
- G. The North Chanel to Matanzas River
- H. The North Breaker Shoals w. Part dry.
- I. The South Breaker Shoal.
- K. The Barr of Augustine the Entrance of the South Chanel which for its Shoalness Ships of Force cannot Enter.
- L. The Place where General Oglethorpe landed with his Soldiers Sailors & Indians under Cover of the 20 Gun Ships without Opposition.
- M. A Stake sand Battery Quitted.



**REFERENCES.**

- N. Quarries of Stone.
  - O. The Generals Tent and main Guard.
  - P. The Sailors.
  - Q. The Indians. } Tents.
  - R. The Carolina Soldiers. }
  - S. A Battery of Sand Baggs with two 10 Pounders, and a Mortar w. 24. 1. 10.
  - T. A Sand Battery of Four 10 Pounders one 9 Pounder and a small Mortars 1/2 a Mile from the River.
  - U. The Lookout Quitted.
  - V. A Palmetto Hedge and Cornfield to the Westward of which (on the Marsh) Twenty-Cannon played upon the Town.
  - W. The Place from which the Prospect of the Town and Castle was taken.
  - X. Wells dug by the Seamen to water their Shipping.
  - Y. The Sailors hawking Cannon in the Day time in reach of the Enemys Cannon.
  - Z. Gallies & half Gallies which Army of Forces &c. Continels of Soldiers.
  - 1. A Scooner Sloops and Penangers Tenders to the General and Shipping.
  - 2. ----- } Flambrough.
  - 3. ----- } Hector.
  - 4. His Majestys Ships } Phoenix.
  - 5. ----- } Squimel.
  - 6. ----- } Tartar.
  - 7. ----- } Spence.
  - 8. The Majestys Sloops } Wolf.
- This Coast is very subject in April, May and June to squalls Rain Thunder and Lightning and once in three years to Hurricanes.

*Phillips*  
*atlas*  
*1191*  
*27. 10. 5*



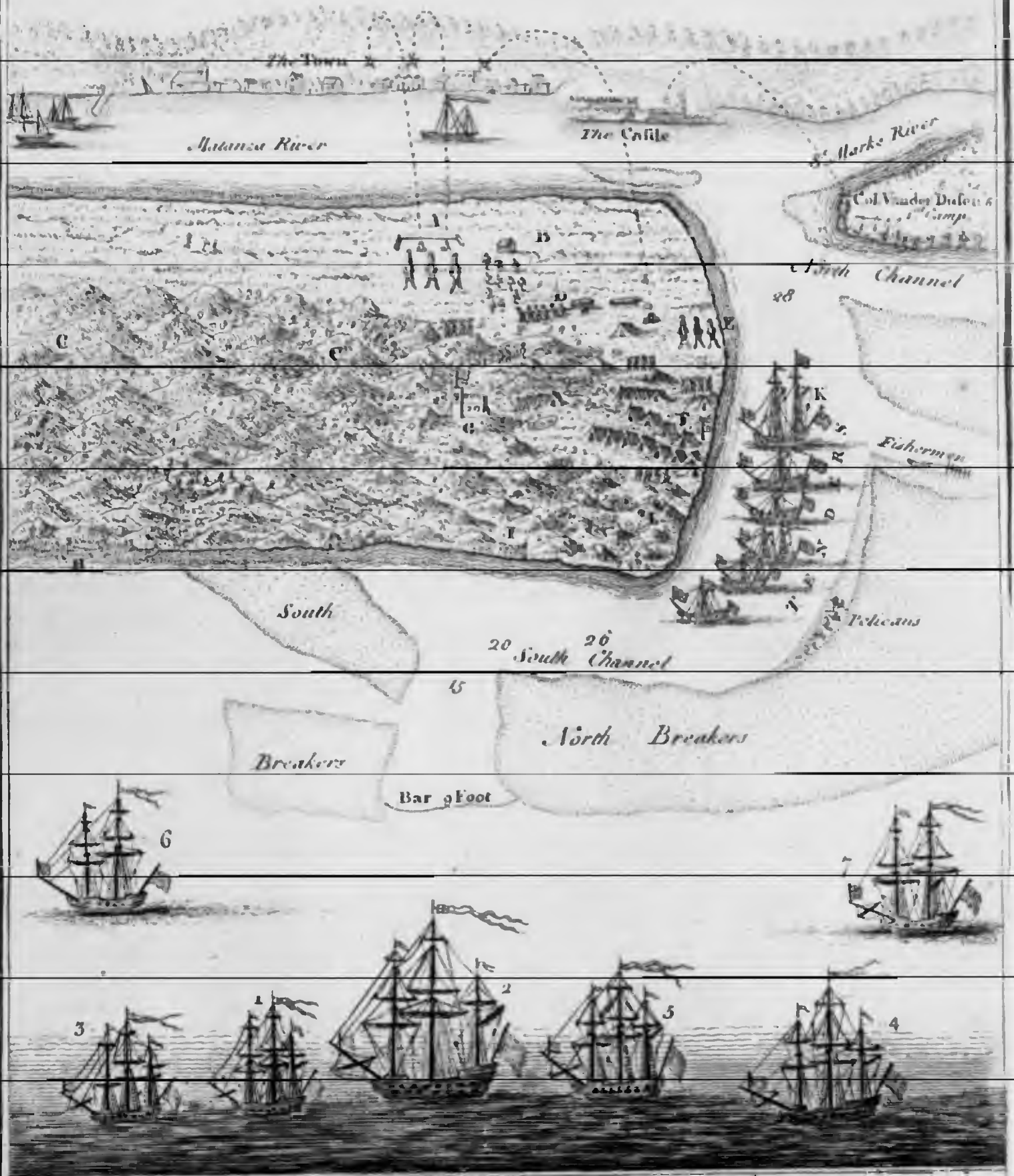


- Explanation of the Characters
- ☆ CITY
  - ◻ Town
  - ◌ Castle
  - ⊙ ARCHBISHOP'S SEAT
  - ⊙ BISHOP'S SEAT
  - ⊙ Church or Chapel
  - ⊙ ABBEY of the Order of St. Benedict
  - ⊙ HOUSE of the Order of White Friars
  - ⊙ Monk Abbey of the Order of St. Basil
  - ⊙ Priory
  - ⊙ Post Office
  - ⊙ Navy Magazine
  - ⊙ Mint
  - ⊙ Barracks
  - ⊙ River
  - ⊙ Fountain
  - ⊙ Harbour or Anchorage
  - ⊙ City wall
  - ⊙ Castle wall
  - ⊙ Ruins
  - ⊙ Rock above the water
  - ⊙ Rock beneath the water

A Scale of English & Italian Miles & a Degree



*A VIEW of the TOWN and CASTLE of S. AUGUSTINE, and the ENGLISH CAMP before it June 20 1749. by THO<sup>S</sup> SILVER.*



A. The English South Trench n<sup>o</sup> 3 18 & 2 small Mortars  
 B. A Marsh from whence we planted with 20 Cohorns  
 C. Esclatia Island which is chiefly Sand & Bushes  
 D. Sailors hauling Cannon in reach of the Castle  
 E. A North Trench n<sup>o</sup> 20 & a Mortar of 24 lb w<sup>t</sup>  
 F. Gen<sup>l</sup> Oglethorpe's Soldiers, Indians & Sailors Tent  
 G. A Look out taken there<sup>th</sup> of June  
 H. Soldiers and Sailors landing June the 11<sup>th</sup>  
 I. A Sand Battery quieted at our approach  
 K. Cap<sup>t</sup> Warren Commander over the Sailors hauling  
 the Union Flag on board a Schooner  
 L. The Sailors wells to Water the Shipping  
 Ships { 1. Flamborough. 2. Hector 3. Squirrel  
 4. Tartar 5. Phoenix  
 Sloops 6. Wolf 7. Spence  
 Employ'd in this Expedition about 200 Seamen  
 400 Soldiers and 500 Indians  
 Forces of the Spaniards 1000 besides a Strand  
 Castle and 4 Fortified Barks and a Gallies  
 River hindring our Shippings Playing on them.

Account of the Siege of S. Augustine in a Letter from on Board the Hector  
 May 30 we arriv'd near S. Augustine June 7<sup>th</sup> were join'd by the  
 Flamborough Cap<sup>t</sup> Pease, the Phoenix Cap<sup>t</sup> Fanshawe the Tartar  
 Cap<sup>t</sup> Townsend and the Squirrel Cap<sup>t</sup> Warren of 20 Guns each be-  
 sides the Spence Sloop Cap<sup>t</sup> Lewis and the Wolf Cap<sup>t</sup> Dandridge  
 On the 11<sup>th</sup> Cap<sup>t</sup> Under Duinen and 200 Carolina Soldiers arriv'd  
 to the South of the Town on the 9<sup>th</sup> Gen<sup>l</sup> Oglethorpe came by  
 Sea with 300 Soldiers and 300 Indians from Georgia on the  
 11<sup>th</sup> they were arriv'd at Shore on the Mouth of Narrows boats under  
 the cover of the small Ships Guns they landed on the Island  
 Esclatia without Opposition and took the Look-out at C  
 The 13<sup>th</sup> Cap<sup>t</sup> Warren in a Schooner and other small Sloops and  
 700 Men arriv'd in their Shirts our greatest of Cannon shot till  
 the 20<sup>th</sup> when the Sailors were employ'd in hauling Ordnance and  
 other Stores within Reach of the Enemys Cannon. In which Operation  
 they shew'd a surprising Spirit and Intrepidity. The same night two  
 Batteries were rais'd but too far off  
 The 25<sup>th</sup> the General summon'd the Governour to Surrender who sent  
 word he should be glad to shake hands with him in his Castle. This brought  
 to answer was occasion'd by a Sea-battle Victory which our Spaniards  
 had obtain'd over the Nightanders 50 of whom were slain but died like  
 Heroes killing three times their number  
 The 25<sup>th</sup> but Weather oblig'd the men of War to pull out of port  
 but one man had been kill'd. There upon the Siege was rais'd.





YAMACRAW INDIANS

ATLANTICK OCEAN

Note: The Figures are Fathoms at low Water upon the Bars specified on both these Draughts; and at high Water at Jekyl Bar there is 4 Fathoms Water and at Tybee Bar there is 4½ Fathoms Water, and over both Bars 40 Gun Ships may go and Anchor safely in both Sounds.

*11. A fathom is 6 feet.*







**ANMERKUNG**  
 Der kleine Raum dieser Karte hat verhin-  
 dert, daß man den Krümmen des Flusses  
 Mississippi genau folgen und alle Inseln  
 darinnen bemerkbar können, wem er durch-  
 aus besetzt ist; sonst würde kein Geogra-  
 phisches Verhältniß unter diesen Theilen  
 gesehen sein. Eben so verhält sich mit allen  
 andern Flüssen, die noch nicht so breit sind.

**KARTE**  
**VON LUISIANA, DEM**  
**LAUFE DES MISSISSIPI**  
**UND DEN**  
**BENACHBARTEN LÄNDERN**  
*Durch N. Billa Ingenieur de la Marine 1744*

**MAASS STAB.**  
*Gemeine Französische See-maß 25 auf einen Grad.*  
*1 2 3 4 5 6 7 8 9 10 11 12 13 14 15 16 17 18 19 20 21 22 23 24 25*  
*Französische und Engländische See-maß 20 auf einen Grad.*  
*1 2 3 4 5 6 7 8 9 10 11 12 13 14 15 16 17 18 19 20 21 22 23 24 25*

Wërlliche Länge von der Pariser Mittags-Linie

*Handwritten notes and signatures at the bottom right of the map.*





**GALLIA ANTIQUA**  
 in Provincias et Populos divisa.  
*Geographica SAXONUM conditibus*  
*et recentioribus Astronomicis*  
*Observationibus accommodata.*

Ab *F. RENEW* Geographo

**Scala**

*Millesia Romanorum spatium et gradus sex representat*

*Footes sex centes quatuor et sexaginta representant*

*Leues imperii Galliae spatium 20 graduum representat*





COUNTRY OF THE

CHEROKEES

The Cherokee Indians are supposed to be the subjects of King of Great Britain. They were as a people of the Province of Carolina. A Commission of the Province of Carolina was sent to them in 1721. They were then called the Cherokee Indians. They were then called the Cherokee Indians. They were then called the Cherokee Indians.

LOUISIANA

SOUTH


CAROLINA

GEORGIA

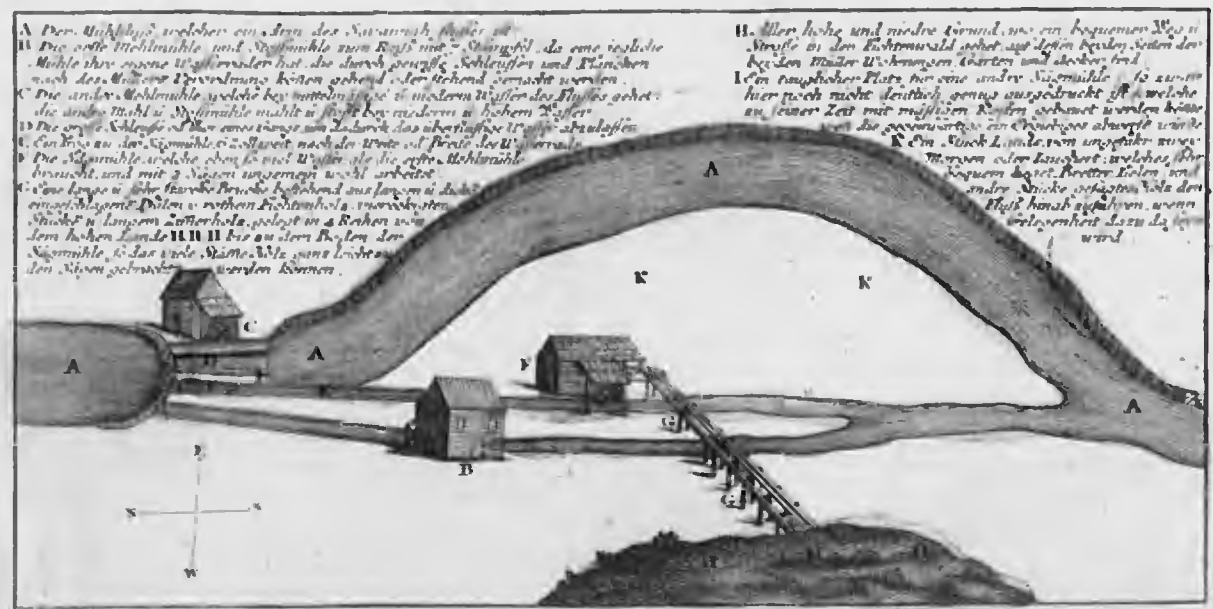
ATLANTIC

OCEAN

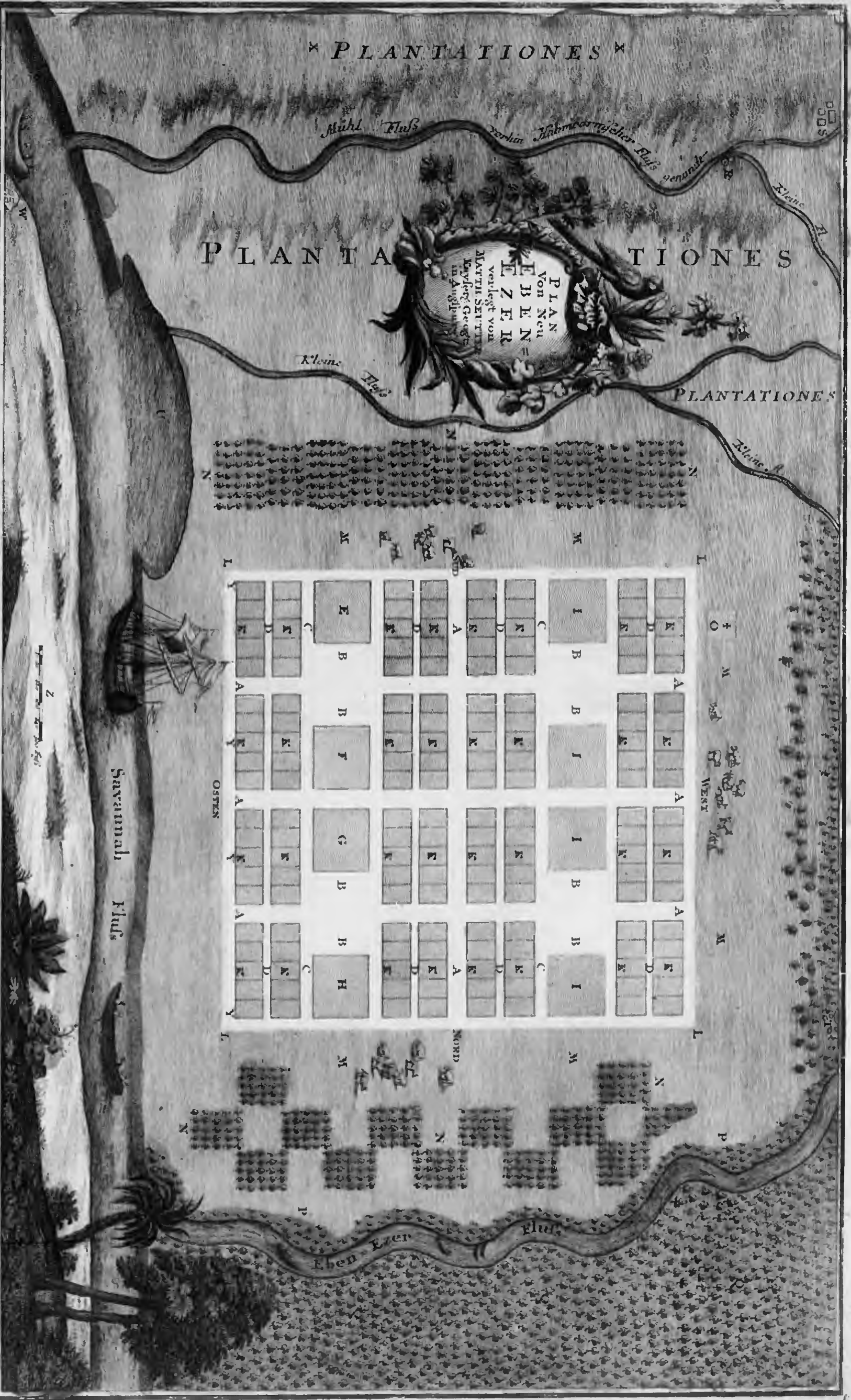
GULF OF MEXICO





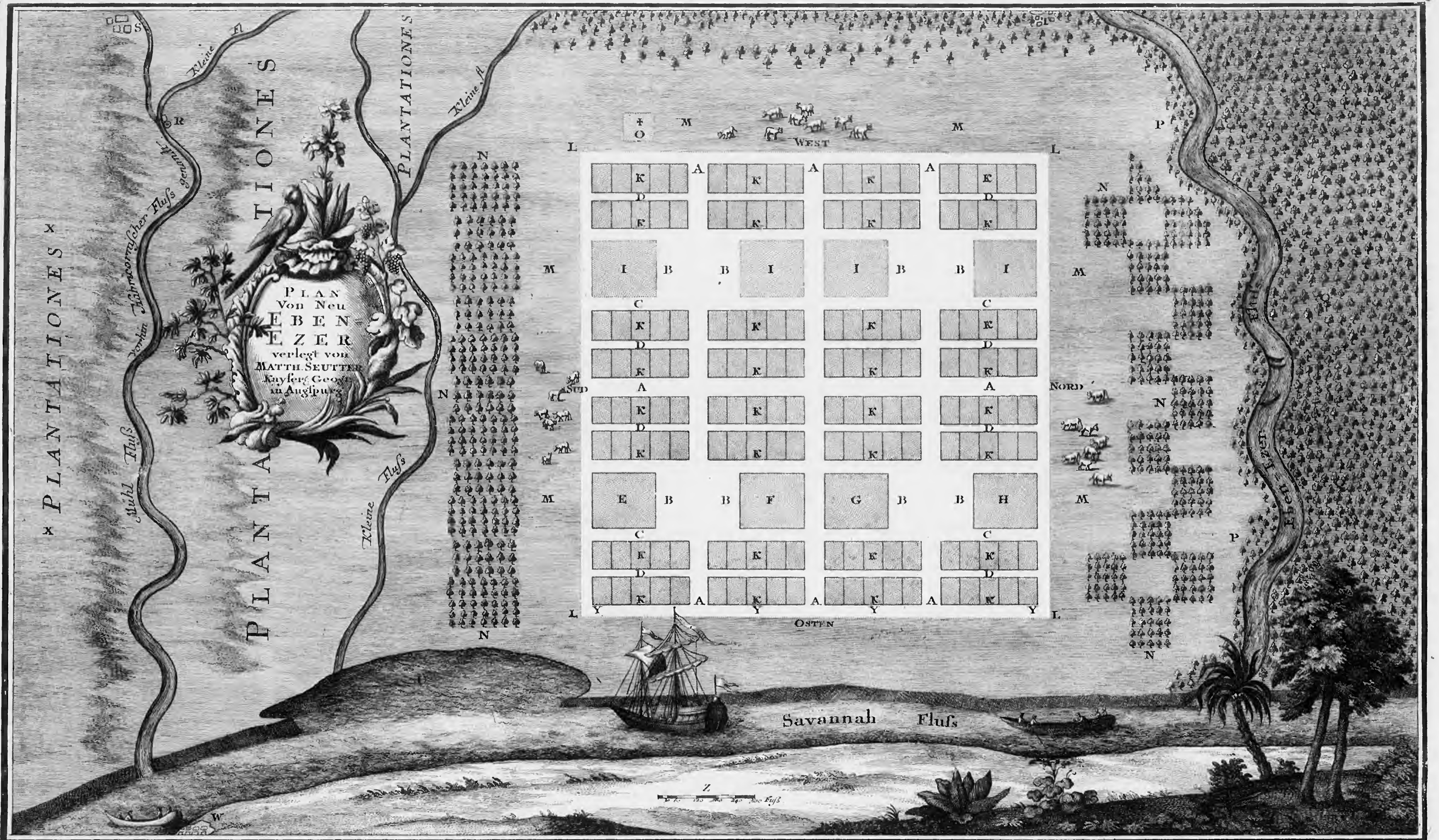


A Mühl-Stein B Mühl-Stein C Mühl-Stein D Mühl-Stein E Mühl-Stein F Mühl-Stein G Mühl-Stein H Mühl-Stein I Mühl-Stein J Mühl-Stein K Mühl-Stein L Mühl-Stein M Mühl-Stein N Mühl-Stein O Mühl-Stein P Mühl-Stein Q Mühl-Stein R Mühl-Stein S Mühl-Stein T Mühl-Stein U Mühl-Stein V Mühl-Stein W Mühl-Stein X Mühl-Stein Y Mühl-Stein Z Mühl-Stein



Die obere Mühlmaule  
 Die untere Mühlmaule





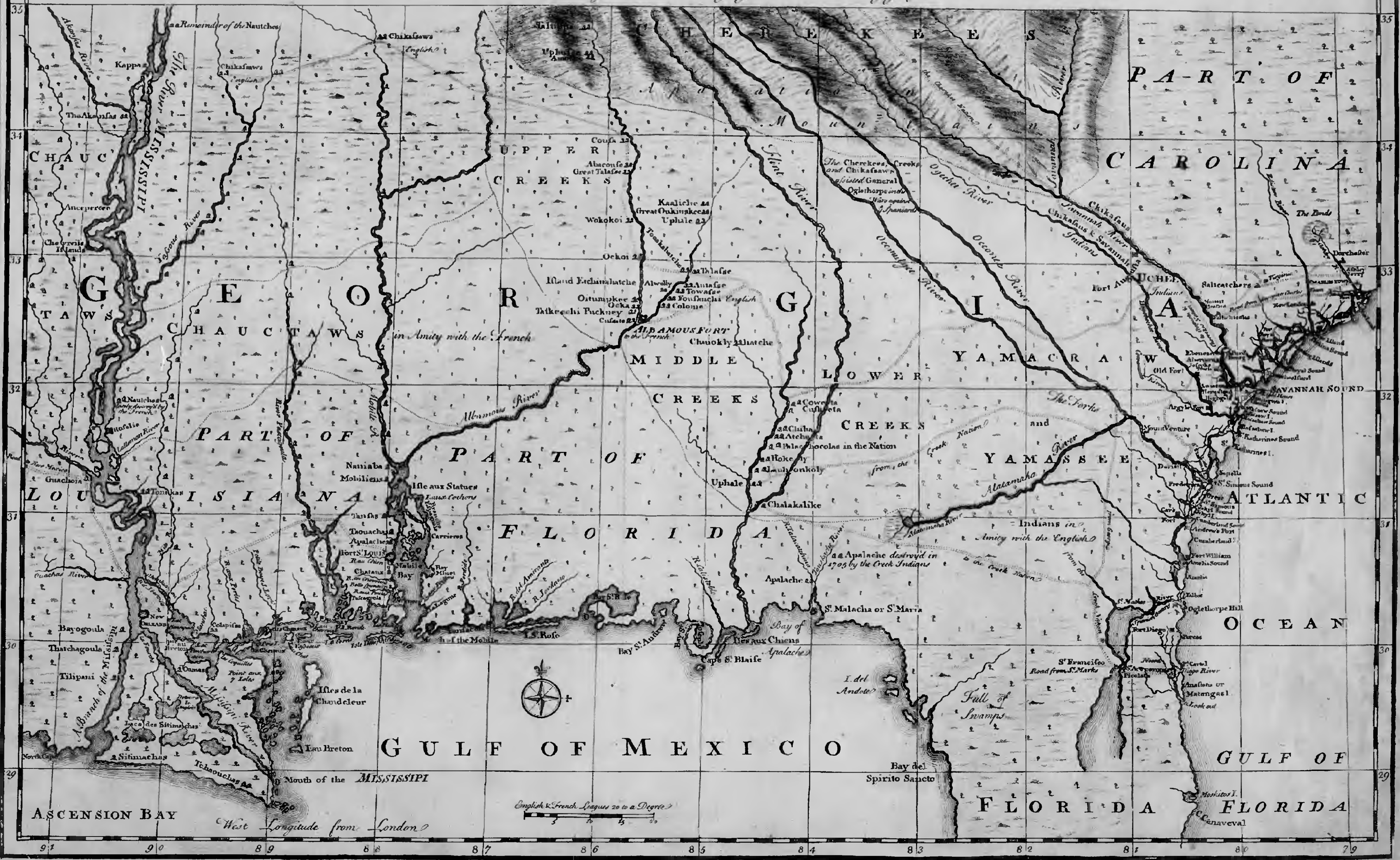
A. Haupt-Strassen. B. Markt Platz. C. Mitte Gassen. D. kleine Gäßlein. E. Store Häuß. F. Pfarr-Wohnungen. G. die Kirchen u. Schulen. H. daß Wayßen auch Witwen Häuß. I. auch Publique Platz aber darz noch nicht eingezümet. K. Sechs-Zehen Häuß Plätze, derer ein jeglicher Zehen Wohnungen fußt. So in einem Häuß Hof u. Garten besteht. L. ein Schindel Zaun Sechs Fuß hoch welcher sehr gut steht u. von ferne der Statt ein ansehen macht als wäre sie verpalsidiert. M. Vieh Weyde. N. Gärten. O. der Kirchhof welcher ebenfals eingezümet. P. Hölz. Q. Eigenthümlichs Land einer kleinen Nation Indianer. R. die Mühl. S. Fabricorn ein Dorff. T. Alt Eben-Ezer zwey Stund von dem Neuen Eben-Ezer. U. eine See. W. Burybury zwey Stunden von Eben-Ezer. X. hohes Land wo die Saltzburger ihre Vieh Ställe haben. Y. Sind 20 Häuß Plätze zwischen drey Strassen. so Hiñ General Ogletie für nach komende Vornehme u. Reiche Leuthe aufbehalten. Z. Maßß Stab von 300 Fuß wornach der Plan der Statt ausgemessen.

Abmessen. 29,5: 50cm

1787



*A NEW MAP of GEORGIA, with Part of CAROLINA, FLORIDA and LOUISIANA.*  
*Drawn from Original Draughts, assisted by the most approved Maps and Charts.*  
*Collected by Eman: Bowen Geographer to his Majesty.*

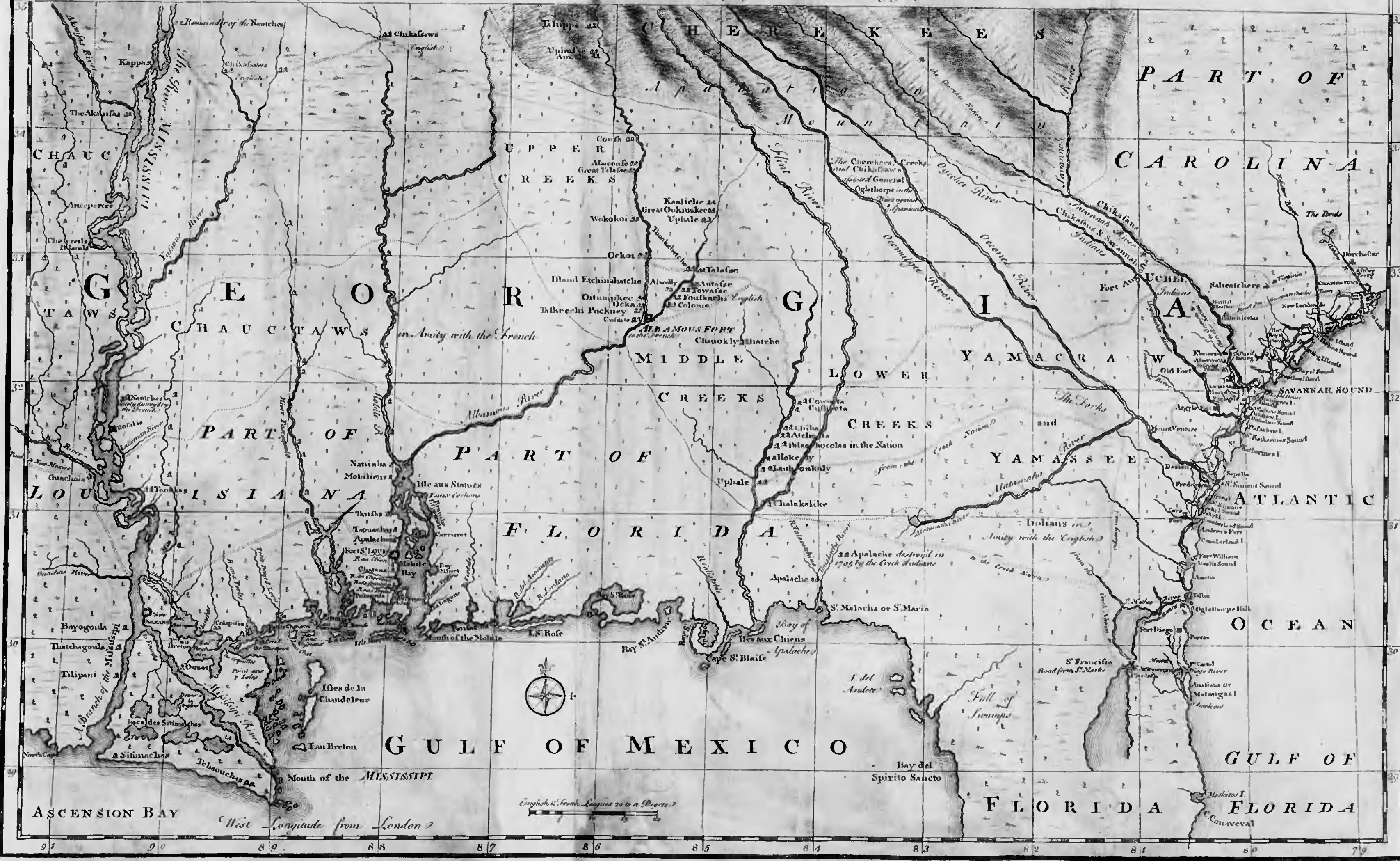




# A NEW MAP of GEORGIA, with Part of CAROLINA, FLORIDA and LOUISIANA.

*Drawn from Original Draughts, assisted by the most approved Maps and Charts.*

*Collected by Eman. Bowen Geographer to his Majesty.*



114P  
1639-20





**LA FLORIDE**  
 divisée en  
**FLORIDE et CAROLINE**  
 Par le Sr Robert de Vaugondy  
 Filz de M. Rennart sur ordre du Roi  
 avec Prud'homme

Echelle  
 Lieues d'une heure

Occident

Septentrion



**PARTIE SEPTENTRIONALE  
DU COMTÉ DE BOURGOGNE**

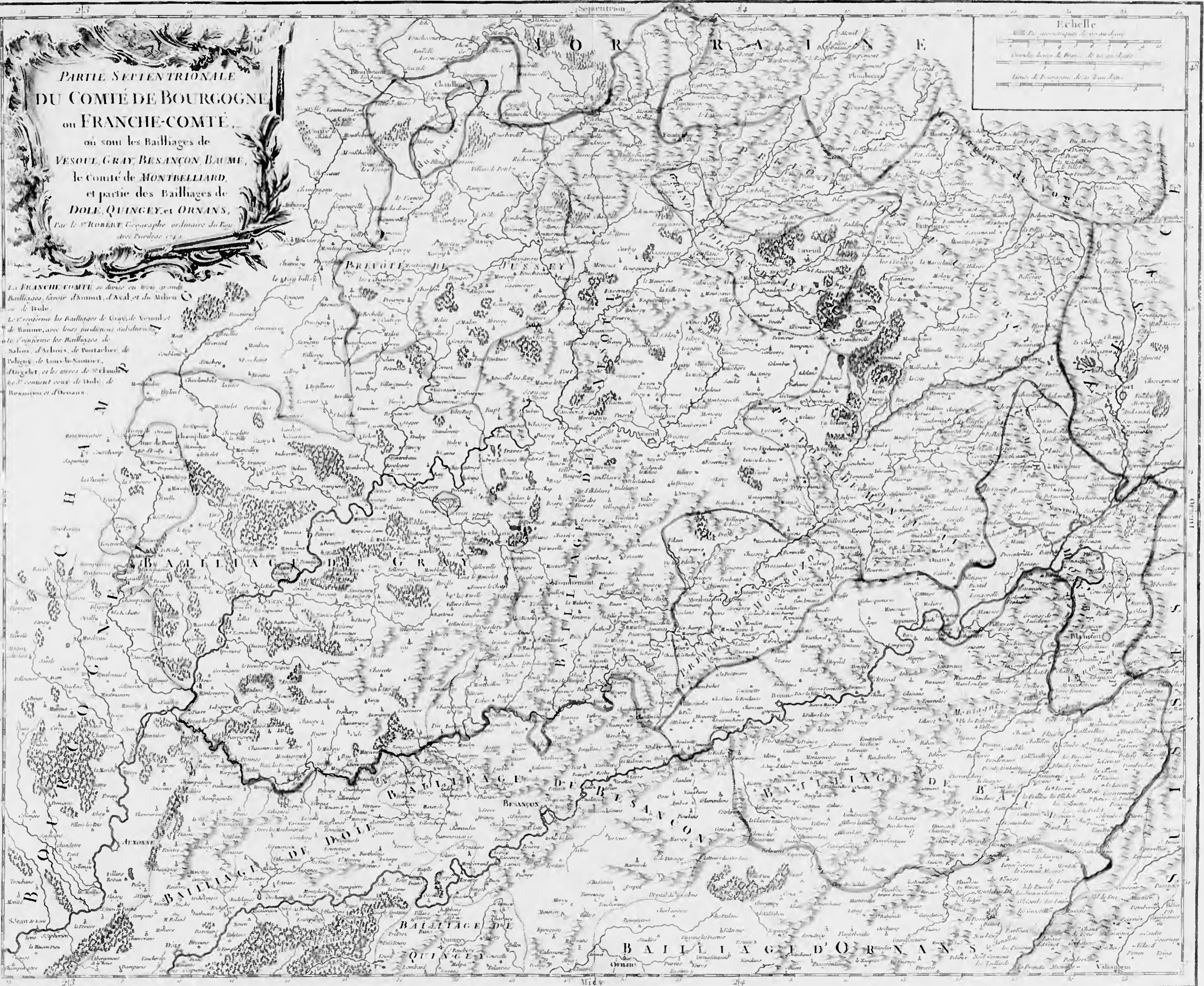

**ou FRANCHE-COMTÉ,**

ou sous les Bailliages de  
**VESOUL, GRAY, BESANCON, BAUME,**  
le Comté de **MONTBELLIARD,**  
et partie des Bailliages de  
**DOLE, QUINGCY, et ORNANS,**

Par le Sr **ROBERT** Geographe ordinaire du Roy.  
Paris, chez la Citoyenne, 1743.

La FRANCHE-COMTÉ se divise en deux grands  
Bailliages, savoir d'Alsace et de Mâcon  
ou de Bolo.  
Le premier comprend les Bailliages de Gray, Vesoul et  
de Baume, avec leurs juridictions subalternes  
de l'ancien Comté de Salins, d'Arbois, de Pontarlier, de  
Poligny, de Loups-Saumoy, d'Argentan et les terres de St-Amand  
le second ceux de Dole, de  
Besançon et d'Ornans.

Echelle













CARTE DES POSSESSIONS ANGLOISES & FRANÇOISES DU CONTINENT DE L'AMERIQUE SEPTENTRIONALE.  
 KAART VAN DE ENGELSCH E N FRANSCH E BEZITTINGEN IN HET VASTE LAND VAN NOORD AMERICA, 1755.

a Amsterdam Chez R. et J. O T T E N S, Geographes.

Longitude Orientale de l'Isle de France



Longitude Orientale de l'Isle de France



# AMERIQUE SEPTENTRIONALE

dressée sur les Relations les plus modernes des Voyageurs et Navigateurs, et divisée suivant les différentes possessions des Européens.

PAR LE S<sup>r</sup> ROBERT DE Vaugondy, fils de M<sup>r</sup> ROBERT Geographe ordinaire du Roi avec Privilège. 1750.



ECHILLES

Mille pas géométriques, de 60 au degré.

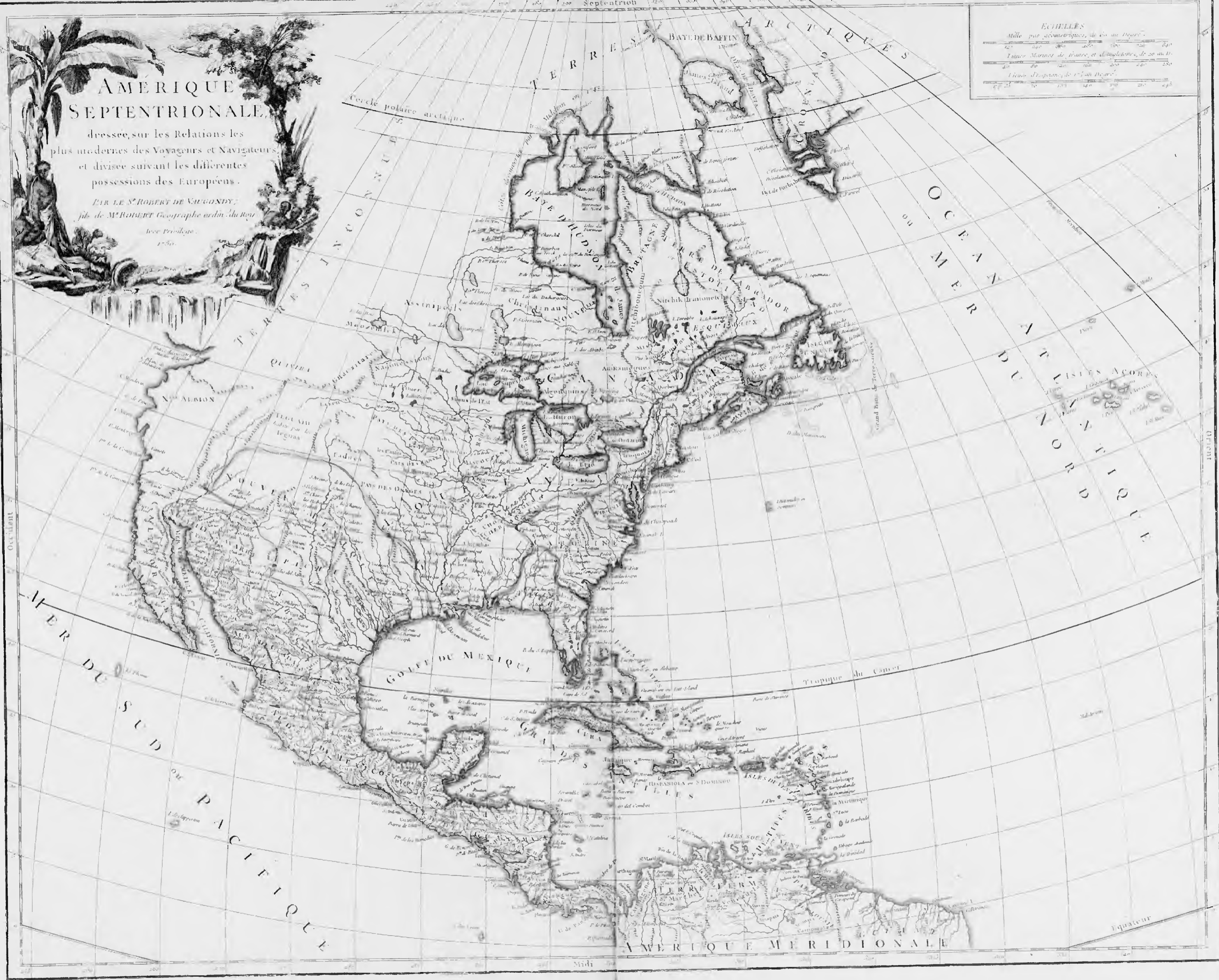
25	50	75	100	125	150	175	200
----	----	----	-----	-----	-----	-----	-----

Unver. Marine de France, et d'Angleterre, de 20 au D.

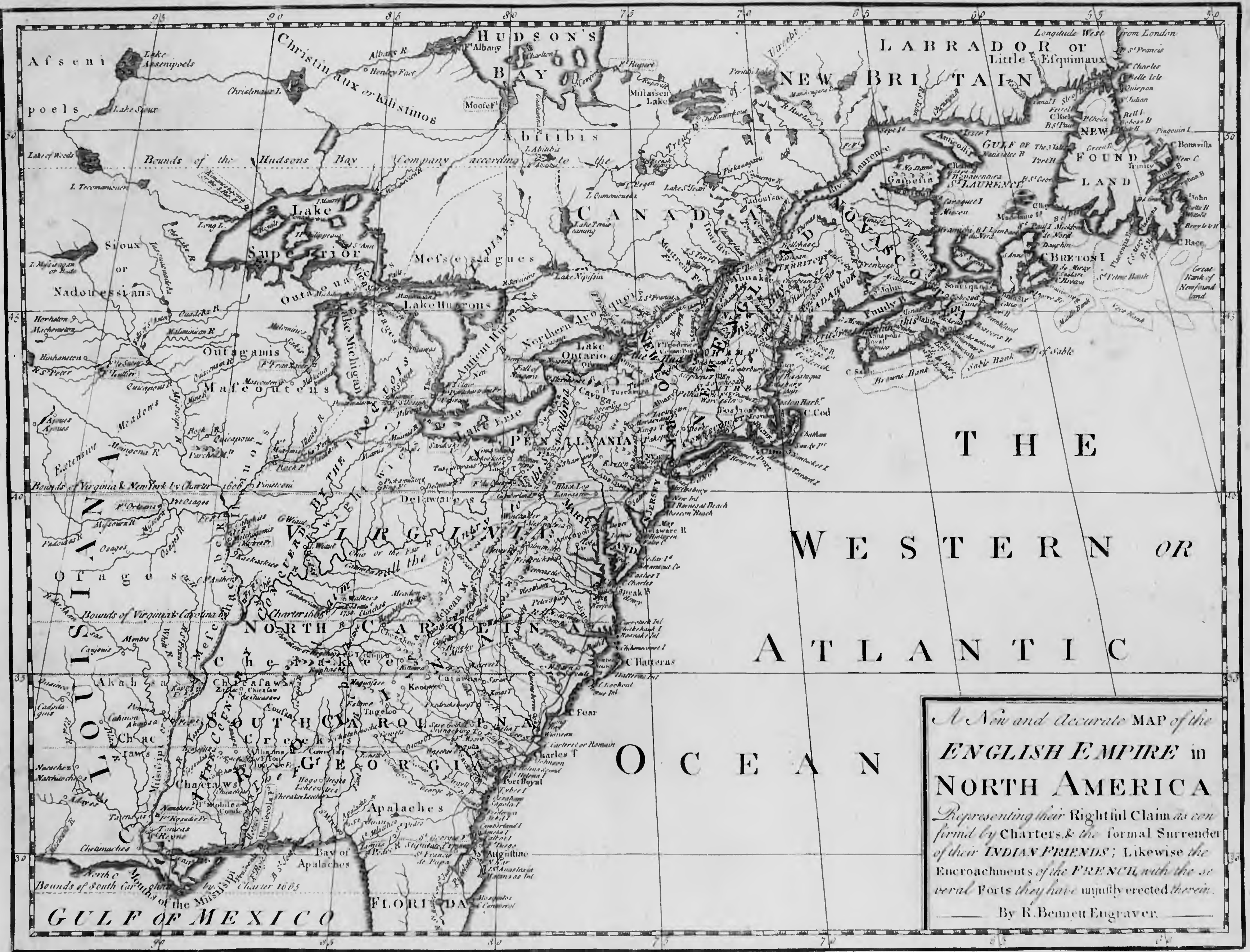
25	50	75	100	125	150	175	200
----	----	----	-----	-----	-----	-----	-----

Unver. d'Espagne, de 30 au Degré.

25	50	75	100	125	150	175	200
----	----	----	-----	-----	-----	-----	-----







THE  
WESTERN OR  
ATLANTIC  
OCEAN

*A New and Accurate* MAP of the  
**ENGLISH EMPIRE** in  
**NORTH AMERICA**  
*Representing their Rightful Claim as con-  
firmed by Charters, & the formal Surrender  
of their INDIAN FRIENDS; Likewise the  
Encroachments of the FRENCH, with the se-  
veral Forts they have unjustly erected therein.*  
By R. Bennett Engraver.

MAP





**AN ACCURATE MAP of the WEST INDIES,**  
Drawn from the best Authorities,  
edited by the most approved  
modern Maps and Charts, and  
regulated by Astronomical  
Observations. By  
Emanuel Bowen.

English Miles —



Bermudas  
or  
Sommer's I<sup>s</sup>

**ATLANTIC OCEAN**  
**WESTERN**

The Bahama Islands were taken from the English by the French Spaniards under the command of the Duke of Anjou, after having plundered most of these Islands, which have ever since belonged to the English.

Tropic of Cancer

**NORTH SEA**


**THE SOUTH SEA**

100 Longitude West 95 from London 90 85 80 75 70 65 60 55





THE  
ATLANTIC  
OCEAN



A MAP of the  
**BRITISH**  
AMERICAN PLANTATIONS,  
extending from Boston in  
NEW ENGLAND to GEORGIA,  
including  
all the back Settlements in  
the respective Provinces,  
as far as the Mississippi.  
By Eman: Bowen  
1733.






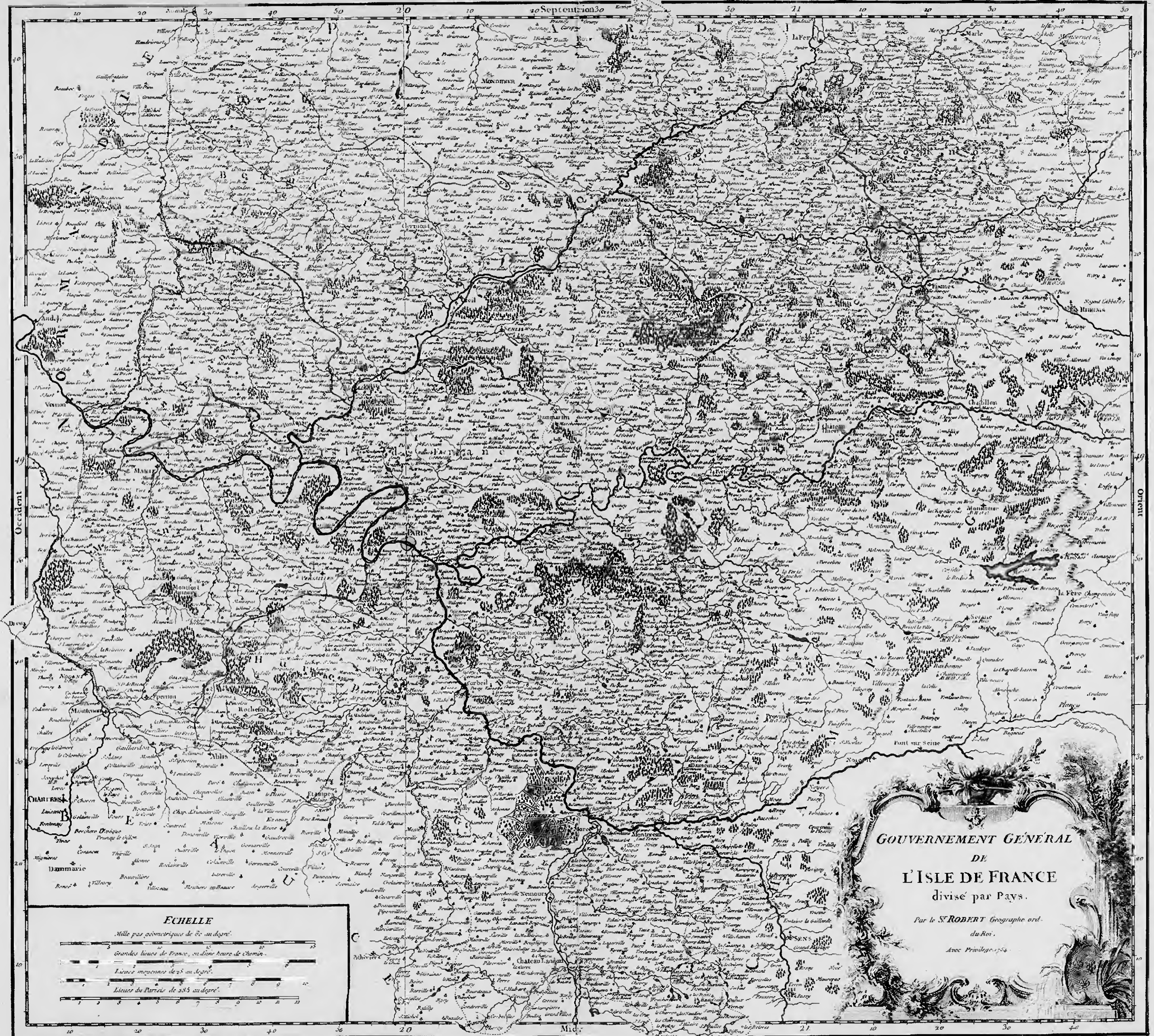


**GOUVERNEMENT GÉNÉRAL DE  
PROVENCE,**  
divisé en ses Vigueries,  
avec les pays circonvoisins,  
LE COMTAT VENISSIN, LA PRINCIPAUTE  
D'ORANGE,  
et les Terres adjacentes,  
par L. ST. ROBERT DE VIGNON, fils  
Géographe ord.<sup>e</sup> du Roy.  
Paris, chez la Citoyenne, 1754.

M E R M É D I T E R R A N É E








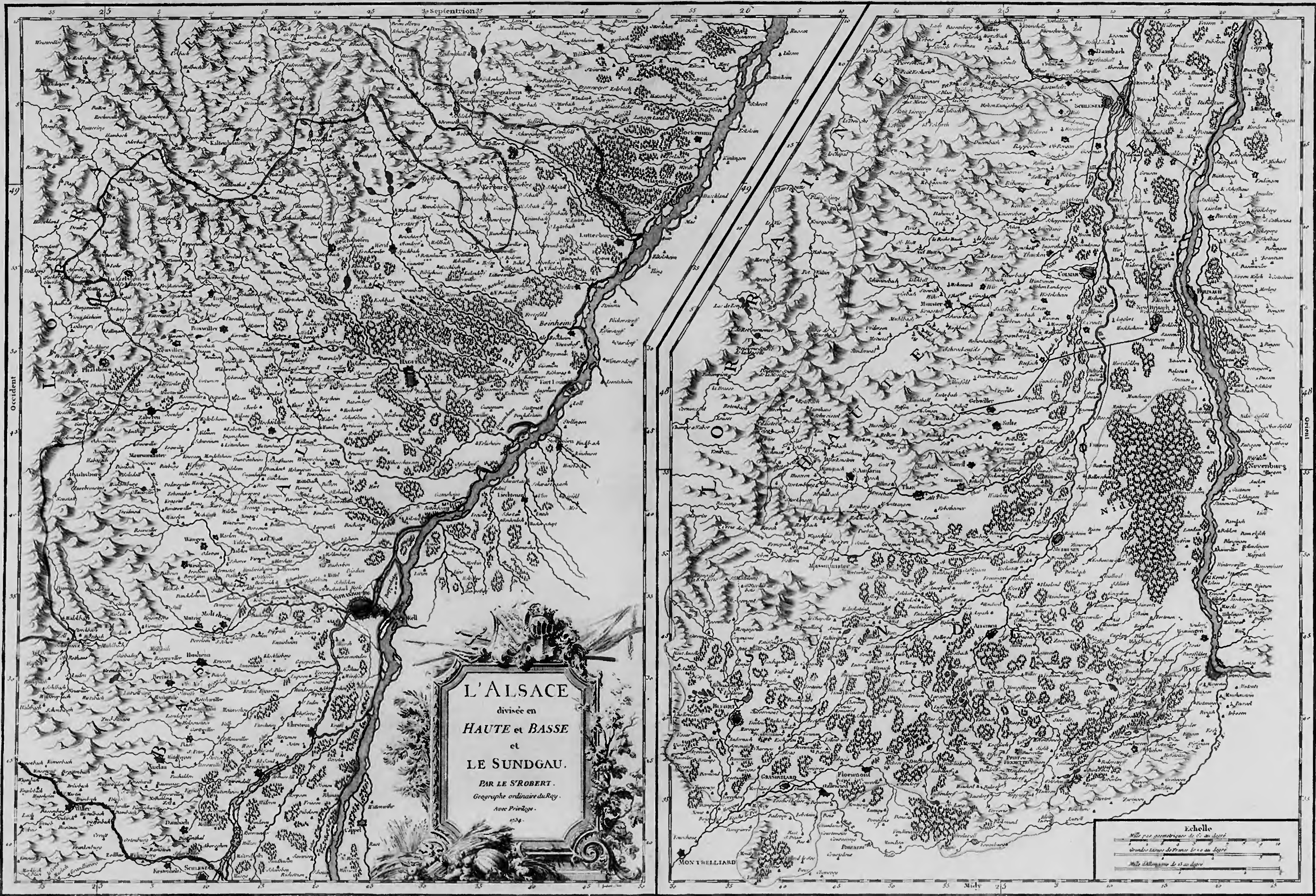
**GOUVERNEMENT GENERAL**  
DE  
**L'ISLE DE FRANCE**  
divise par Pays.

Par le S<sup>r</sup> ROBERT Geographe ord.  
du Roi.  
Avec Privilege 1754

**ECHELLE**







L'ALSACE  
divisée en  
HAUTE et BASSE  
et  
LE SUNDGAU.  
PAR LE S'ROBERT.  
Géographe ordinaire du Roy.  
Avec Privilège.  
1754.

Echelle  
Mille pas communs de 5000 Toises  
Stades Romains de France de 1000 pas  
Mille Allongues de 4500 Toises