

VOLUME CII

NUMBER TWO

# THE NATIONAL GEOGRAPHIC MAGAZINE

AUGUST, 1952

U. S. Capitol, Citadel of Democracy

With 56 Illustrations  
32 in Natural Colors

LONNELLE AIKMAN  
WILLARD R. CULVER

High Adventure in the Himalayas

With Map and 33 Illustrations  
23 in Natural Colors

THOMAS WEIR  
DOUGLAS SCOTT

Back-yard Monsters in Color

With 34 Illustrations  
27 in Natural Colors

PAUL A. ZAHL

Canada Counts Its Caribou

Map and 12 Illustrations

Water for the World's Growing Needs

With 18 Illustrations

HERBERT B. NICHOLS  
and F. BARROWS COLTON

Sixty-four Pages of Illustrations in Color

PUBLISHED BY THE  
NATIONAL GEOGRAPHIC SOCIETY  
WASHINGTON, D. C.

\$6.00 A YEAR

60c THE COPY



## U. S. Capitol, Citadel of Democracy

By LONNELLE AIKMAN



**“YOUR CAPITOL,”** I once heard a Latin-American ambassador say, “really looks the part. With a position on a hill like that, it could be magnificent or ridiculous. It is magnificent!”

By night, batteries of searchlights trace this building's glowing dome on the blue-black vault of the sky. By day, sunshine and drifting clouds make picture-postcard scenes of the silhouette that symbolizes American democracy around the country and the world.

Through all the weather's moods, the United States Capitol dominates Washington's sky-

line. Only the slim shaft of the Washington Monument can challenge the lawmakers' 287-foot eminence atop old Jenkins Hill, which the city's first planner, Pierre Charles L'Enfant, called “a pedestal waiting for a monument.”

To keep others from looking down on this citadel, building heights in the neighborhood are sharply restricted.

Seen from a distance, the Capitol has an air of solid majesty, a personality that seems placid and unchanging. Actually, within the thick walls for which President Washington laid the cornerstone in 1793, the story of this



### Busy as a Beehive, the Capitol Swarms with Senators, Representatives, and Sight-seers

On "the Hill," hub of the Washington street system, stands the 287-foot Capitol, where the Nation's laws are made. Its original design was submitted in the 1792 competition by William Thornton, an amateur architect trained as a physician. Many changes have been made, including these 36 steps to the portico.

building is one of ceaseless variety, conflict, and motion.

Surrounding the formal halls where Senate and House of Representatives debate and decide the Nation's laws are hundreds of smaller rooms—committee and office rooms; administrative, clerical, and utility quarters; exhibit halls swarming with visitors.

#### A City in Four Walls

"This is almost a city in itself," said the veteran Architect of the Capitol, David Lynn, whose numerous duties include the maintenance, structural care, and improvement of the home of Congress.

Wandering miles along the corridors, I could see what he meant. I caught glimpses of restaurants and kitchens; stationery, barber, and carpenter shops, ticket offices, disbursing and banking offices, post offices, and even dis-

pensaries and the attending physician's office.

As a footloose correspondent, I was permitted to explore libraries and document rooms that serve the Members of Congress. I checked in at police headquarters to talk with officers who guard the Capitol and its 131-acre grounds. I saw reception rooms and private dining rooms where the President is entertained on visits with congressional dignitaries.

Beyond the steep galleries that look down on the sessions of Senate and House, I walked through rooms full of desks, typewriters, and telephones where reporters for daily press, periodicals, radio, and television turn out each day's grist of news (pages 180, 182).

Yet, for all the stir and bustle, a spirit of history broods over the Capitol. It fills the air in legislative chambers that once echoed to the oratory of America's political giants, the bitter arguments of the "great debates."



**Juliana: "Mankind . . . Has to Trust Largely to Your Good Judgment for Its Deliverance"**

The Queen of the Netherlands, speaking on cooperation between the North Atlantic Treaty powers, addressed Congress in joint meeting in the House Chamber on April 3, 1952. President of the Senate Barkley and Speaker of the House Rayburn sit behind her. Prince Bernhard (front row, lower left) listens to his Queen.

No other building in the country can summon so many illustrious ghosts: Jefferson, Adams, and Lincoln; Webster, Clay, and Calhoun. There were the Chief Justices John Marshall, Charles Evans Hughes, and William Howard Taft, the only man in American history to serve both as President and as Chief Justice.

**Art Teaches History**

The past lingers in the antique mirrors and marble fireplaces of modern offices. Statues and portraits of statesmen and soldiers look down soberly on every chamber and corridor.

For the Capitol is more than a legislative factory. It is one of the Nation's foremost showplaces. Its art galleries and columned halls, its decorations and memorials are fascinating not only in themselves but in their graphic presentation of the American story.

Would you like to see what the first Speaker of the House, Frederick Augustus Conrad Muhlenberg, looked like? You will find his portrait hanging, with those of others who have held the post, in the long Speakers Lobby outside the Hall of Representatives.

The round, serene face of this Pennsylvania clergyman, who served in the Continental Congress and the first four Congresses of the United States, belies the fiery period of revolution and post-revolution in which he lived.

Or you may want to look up the bronze or marble likeness of the distinguished son chosen to represent your State in Statuary Hall (page 148). Of the 40 States which so far have contributed statues in response to the congressional invitation of 1864, only one has selected a favorite daughter. She was Frances E. Willard of Illinois, ardent feminist leader and temperance crusader.





### Mr. Barkley Honors Daniel Boone VII

Vice President Alben Barkley, who used to represent Kentucky in the Senate, makes a Kentucky colonel of young Boone. The boy, a descendant of the famous frontiersman, wears a coonskin cap and the Boy Scouts' merit badge sash. The Vice President's seal, which stands on the easel in Mr. Barkley's office, was created by a Presidential order in 1948.

### Girl Scouts Pass the Cookies

Sam Rayburn, Speaker of the House, and Joseph W. Martin, Jr., House minority leader, sample the offerings before contributing to the Girl Scouts' camping fund. Left to right, the girls are Anne and Lena Thomas, daughters of the Texas Representative; Linda Kefauver, daughter of the Tennessee Senator; and Marta Miller, from Texas.

National Geographic Photographers  
B. Anthony Stewart and John K. Fletcher





### Ohio's Robert A. Taft Greet Visitors in the Senators' Reception Room

Constituents, lobbyists, and sometimes feathered Indians meet their Senators here. Constantino Brumidi, who decorated much of the Capitol in 25 industrious years, lacked time to fill the empty medallions (pages 164, 165).



### The Guide Whispers; Echo Carries Her Words Across Statuary Hall

Bronze and marble statues contributed by 40 States in honor of distinguished sons and one daughter give this room its name. Here the House met from 1807 to 1857, and here Representative John Quincy Adams, a former President, was mortally stricken with paralysis (pages 145, 182). Statues (l. to r.) show Delaware's Caesar Rodney, Ohio's William Allen, Arkansas's Uriah M. Rose, Mississippi's Jefferson Davis (bronze), Virginia's Robert E. Lee (bronze), and Rhode Island's Roger Williams. California's Junipero Serra (bronze) holds a cross, and Pennsylvania's Robert Fulton looks at a ship model.

Or perhaps you had forgotten the story of Edward Dickinson Baker, whose life-sized toga-draped figure stands in the high-domed Rotunda along with those of Washington, Jefferson, Lincoln, and others. Senator Baker of Oregon, Civil War hero and close friend of Lincoln, was killed as he led Union forces into action at Balls Bluff, Virginia.

According to contemporary news reporters, Lincoln wept when he learned of Baker's death. Congress later singled out the Oregonian for his place of honor in the Rotunda.

All three branches of the United States Government figure in the Capitol's history.

In one room or another of the old Senate wing the Supreme Court sat from 1801 until 1935. Most of our Presidents have taken the oath of office—some in rain or snow—outside the main east entrance.

Just before each Presidential inauguration, incoming Vice Presidents traditionally have been inducted into office in the Senate Chamber, where they also automatically assumed the role of President of the Senate. Since 1937, however (with the exception of the 1945 ceremonies at the White House), the Vice Presidential swearing-in has been part of the inaugural procedures on the Capitol's east-front platform.

#### How the Capitol Has Grown

Physically, the Capitol has grown up by bits and pieces, its construction alternately promoted and delayed by national pride and practical difficulties. The process began years before the Federal Government was moved, in 1800, to the wilderness capital by the Potomac.



### An Artist Sitting on the Platform-supported Canvas Cleans a Rotunda Painting

Marie Kalnoky freshens "The Surrender of General Burgoyne," one of four documentary pictures made by John Trumbull especially for the Capitol (pages 154, 156, 157, and 177). Trumbull (1756-1843), who drew on his own Revolutionary experiences, had the additional advantage of painting his heroes in the flesh.

Curiously, the original design for this building—the only one submitted that met George Washington's specifications for "grandeur, simplicity, and convenience"—was the work of an amateur architect. Dr. William Thornton, who won \$500 and a city lot for his entry in the Capitol competition of 1792, was a physician by training.

Brilliant and versatile, Dr. Thornton turned out his classically based design with as much ease, apparently, as he dashed off poetry, painted portraits, and experimented with steamboats and speech for the deaf.

Talented professionals—notably Benjamin H. Latrobe, Charles Bulfinch, and Thomas U. Walter—made their contributions as Capitol Architects. Despite disputes and setbacks, they tailored and merged the various elements and additions into the present structure.

But the record also gives credit for the overall success of the work to the guiding role of

other amateurs in architecture—the successive Presidents of the United States.

Both Washington and Jefferson had a direct hand not only in making broad decisions affecting the building's design, but in such practical measures as importing hard-to-find skilled masons, carpenters, and sculptors.

So closely was Jefferson associated with plans for the Capitol that he has been erroneously credited with certain of its more original designs. It seemed logical, for example, to attribute Latrobe's charming and unusual cornstalk and tobacco decorations at the head of some of the interior columns to Monticello's master of the ingenious gadget (page 170).\*

Oldest section of the Capitol is the rectangular north wing, now the connecting link between the central Rotunda and the big Senate extension (chart, pages 174-175).

\* See "Mr. Jefferson's Charlottesville," by Anne Revis, NATIONAL GEOGRAPHIC MAGAZINE, May, 1950.



It was there, in a building of propped-up arches and temporary partitions, that Congress held its first joint session on November 22, 1800. It was addressed by President John Adams, who, with his wife Abigail, was having his own housekeeping troubles in the new White House at the other end of the forest-and meadow-framed trail ambitiously called Pennsylvania Avenue.

### Congressmen Baked in an "Oven"

Some seven years more were to pass before the Capitol's twin south wing, including what is now Statuary Hall, was ready for the House of Representatives. Meanwhile, the Representatives met in the Senators' north building, with a three-year interlude in a queer oval-shaped structure temporarily erected on the south site and descriptively known as the "Oven."

Even before the move into the Oven, the original House Chamber in the north wing was the scene, in February, 1801, of the exciting climax to Washington's first major political struggle. The issue was the contested Presidential election between the two leading candidates, Jefferson and Aaron Burr, the latter already a sinister figure. Since the electoral vote was tied, it was up to the House, under the constitutional rules of the day, to make the decision that would give one man the Presidency, the other the Vice Presidency.

The eyes of a tense nation turned to the House as a six-day deadlock followed. During the final 30-hour struggle before Jefferson was announced the winner, one determined Member voted from a sickbed set up at the scene of action!

In these early building phases the two Capitol units were united only by a wooden walkway. At one time, public springs bubbled in the intervening open space; around them children played and neighboring housewives gathered to gossip and fill their buckets.

It was not until the reconstruction after the burning of the building in the War of 1812 that a connecting rotunda came into being. Completed in the mid-1820's, its low, copper-covered wooden dome was modest compared with the towering iron dome that eventually was to take its place.

But the country was growing fast—almost doubling its population every two decades—and the Federal Capitol on Jenkins Hill both reflected and influenced the changes and developments.

A dozen States joined the Union between 1820 and the outbreak of the Civil War. With each newcomer, more and more Members were added to Congress. Debates also grew hotter and more complex—the Missouri Compromise of 1820; Andrew Jackson's bank battles of

the 1830's; the slave and free-State controversies of the 1850's.

Today, in the quiet, seldom used Old Senate Chamber, you find a small picture showing this room just as it was in 1850. Below it hangs a chart of each Senator's place.

"There's where Webster, Clay, and Calhoun sat," said my companion, Col. Carl Miller, of the Capitol's professional Guide Service. "Sam Houston, who'd been President of the Republic of Texas twice, was here then. So was Stephen Douglas, even before his debates with Lincoln. And Seward and Chase, who later served in Lincoln's Cabinet. And his Vice President, Hannibal Hamlin."

I followed his finger down the list. "And look! Jefferson Davis, too. With so much in the history books about Davis as President of the Confederacy, you forget he had an important Senate career before."

### Barracks, Bakery, and Hospital

Through the years, neither crisis nor war halted the Capitol's growth. In 1850, despite the approaching civil conflict, Congress voted funds for two big extensions.

The first session of the House (237 Members) was held in the new south-wing addition in December, 1857. Nearly a year and a month later, the Senate moved over to the comparable north building, while the Supreme Court transferred its quarters from the ground floor into the vacated Senate Chamber.

During the fateful days of the Civil War, when Washington was a borderline town and sometimes a beleaguered one, the Capitol served as barracks, military bakery, and hospital.

Some of the Union's first volunteer troops were quartered in the Senate and House Chambers; there they amused themselves by holding mock legislative sessions. Others slept on the floor of the Rotunda, their new rifles stacked high under John Trumbull's historic paintings of the Revolution.

At one time long lines of dusty wagons rolled up to the basement entrances bearing valuable loads of flour evacuated from threatened Georgetown bakeries. Later, as the wounded poured back from the battlefields into the crowded, harried city, volunteer nurses and doctors found their patients in rows of hospital beds set up between the statues and busts.

Above all the activities, the clanking and pounding of workmen putting up the vast new cast-iron dome went on. For President Lincoln, who had known this building well as an Illinois Congressman from 1847 to '49, was determined to keep the construction going as a symbol of the strength and the future of the Union (page 168).



Beacon of Liberty and Treasury of Art: the United States Capitol







**De Soto's Mississippi Discovery and Pocahontas's Baptism Impress Visitors to the Rotunda**  
W. H. Powell (left picture) and J. G. Chapman painted two of eight historic scenes that adorn the Capitol's hub.





**Americans and French Accept the British Surrender at Yorktown, 1781. George Washington Sits on His Charger (Right)**

Pleading indisposition, Lord Cornwallis sent a subordinate (on foot), who capitulated to Washington's deputy, General Lincoln. Opposite: Pilgrims pray aboard the *Speedwell* on departure from Holland, 1620. Both paintings, John Trumbull's (above) and Robert W. Weir's, hang in the Rotunda.





**A Committee of Five Presents the Declaration of Independence to John Hancock in Philadelphia. Painted by Trumbull**

John Adams, Roger Sherman, Robert Livingston, Thomas Jefferson, and Benjamin Franklin offer the document, which the Second Continental Congress adopted July 4, 1776. Hancock, the first signer, wrote his name in such bold script that "John Hancock" became a synonym for signature.



General Gates, an English-born American, Accepts General Burgoyne's Sword after the Battle of Saratoga. By Trumbull

Illustration by Willard W. Carter

117





### Perry on Lake Erie: "We Have Met the Enemy, and They Are Ours"

This War of 1812 engagement, fought September 10, 1813, secured Lake Erie for the American cause. Oliver Hazard Perry, the 28-year-old American commander, built, equipped, and manned his victorious fleet.

Here Perry transfers the colors from his battered flagship, the *Lawrence*, to the *Niagara*.

For this painting, acquired in 1855 and placed in the east stairway of the Senate wing, artist William H. Powell received \$25,000.

A vandal cut out a small section in the lower left of the painting and threw it down the stairway, from which it was retrieved. Restorers did such a neat job that the slash is not noticeable here.

Howard Chandler Christy's painting, which hangs in the east stairway of the House wing, portrays the Constitutional Convention in Philadelphia, September 17, 1787.

George Washington, presiding, receives the delegates as they step up to sign the Constitution. James Madison, chief architect of the document, sits at right of Benjamin Franklin (with stick). Alexander Hamilton leans toward Franklin.

© National Geographic Society









Brumidi's "Battle of Lexington" Gives Drama and Color to the Senate Appropriations Committee Room

161

Illustrations by William B. Colver








**Lawmakers, Press, and Visitors Crowd the House Chamber for a Joint Meeting:**

Reporters fill three tiers of desks in the balcony. Cabinet members occupy temporary chairs encircling the rostrum. Senators use the front seats, Representatives the rear ones. Portraits show Washington and Lafayette.



### Britain's Winston Churchill Addresses the U. S. Congress for the Third Time

On January 17, 1952, the Prime Minister said: "I have come here to ask not for gold but for steel." Vice President Barkley (left) and Sam Rayburn, Speaker of the House, sit behind him in the newly redecorated Chamber.





### Cherubs Whirl above the Crystal Chandelier in the Senate Reception Room

Brumidi, the long-neglected master who created this rich ceiling, labored 25 years on his monumental decorative projects in the Capitol. As compensation, the Congress awarded him an average \$10 a day, with allowances.



### Benignant Peace and Scowling War Deck a Senate Room

A captain of the guard in his native Rome, liberty-loving Constantino Brumidi defied an order to fire on his fellow Italians during the 1848 revolutions. In penalty he spent 14 months in jail and, though he had the friendship of Pope Pius IX, he had to flee Italy for his life.

A century ago this September Brumidi emigrated to America; he devoted virtually the rest of his life to painting for freedom's cause. So proud was he of becoming an American that he signed one of his works "Citizen of the U. S."

In 1855 the painter began to decorate the Capitol, a project he carried out through the terms of six Presidents. More than any other artist, he was responsible for its dazzling decorations.

Brumidi died unhonored, "worried by the terrible future prospect of starvation," and so impoverished that Congress appropriated funeral funds. His obscure grave in a Washington cemetery remained unmarked until 1952.

Illustrations by Willard H. Oliver







### Geography and Physics Illuminate the Senate's District of Columbia Room

These madonnas balance others symbolizing History and the Telegraph (not shown). In the corners, Brumidi frescoed his pastel-hued Graces in the flat, but made them so lifelike and third-dimensional that they stand out like sculpture in the round. Certain native painters, resentful of his commissions, belittled him, but his works have never failed to astonish and charm the millions who visit the Capitol.

At 55 years, Brumidi married Lola German, a beauty of 18, who posed for several of his madonnas. Descendants said she was the model for Freedom in the dome's fresco (pages 186-187 and 188-189).



At last came the hoisting of the Capitol's crowning feature, the giant goddess, Statue of Freedom, designed by the prolific and imaginative Thomas Crawford.

This nearly 20-foot figure, with flowing draperies, eagle-feathered helmet, and sheathed sword, is a saga in itself. Completed in Crawford's Rome studios in 1857, the unwieldy plaster model was eight months in reaching the United States, after a passage beset by storms, leaks, and other all-but-fatal sailing problems.

Wartime conditions further delayed the casting in bronze, and it was not until late in 1862 that the statue was set up temporarily on the Capitol Grounds for the public to view.

### Guns Greet a Goddess

The triumphant raising of "Armed Liberty" to her lofty spot above the dome was accompanied by a significant bit of power display. As the head piece slid into place at high noon, December 2, 1863, the American flag was unfurled, a 35-gun salute boomed out from the Grounds, and in turn an iron-throated answer was roared by cannon from 12 of the forts then encircling Washington.

The Capitol, as we now see it, was finished then. But huge office-space annexes were still to come, as congressional needs expanded. The House Office Buildings were completed in 1908 and 1933. The Senate Office Building was occupied in 1909, and four years later was linked to the Capitol by means of that treasured convenience the Senate subway, popularly known as the "Toonerville Trolley" (page 169).

Even yet, some say, the Capitol itself is incomplete. In the room below the Rotunda sight-seers crowd around a glass-enclosed model built in 1903-04 to illustrate proposals for an extension of the building's central east front (page 172).

The project was never carried out, though periodically the subject breaks into the headlines. Those who oppose the change say the Capitol should be left the way it is, as a historical monument. Others, including President Truman, argue strongly for the extension.

Architects wholeheartedly agree that the addition would correct the false impression of lack of dome support, add space to the building, and, moreover, provide an opportunity to replace the old sandstone center with marble to match the wings.

You can imagine what a tremendous job is involved in the basic care and upkeep of the Capitol when you consider such staggering statistics as these: 14 acres of floor space, 11 elevators, 435 rooms, and 679 windows.

Whenever the way has been cleared by congressional recess, battalions of extra cleaners,

painters, carpenters, repairmen, and other skilled and unskilled workers join the "regulars." They swarm over the building on assignments that may range from painting the big dome (1,000 gallons every four years), to polishing each tiny pendant of mammoth crystal chandeliers (page 179).

In addition, the Capitol's art treasures call for special attention.

### The Lady Who Irons Paintings

I came on a curious sight in the Rotunda one day. Trumbull's huge painting, "The Surrender of General Burgoyne," was out of place, its empty frame resting on the floor and attached to ropes suspended from a balcony high in the dome. The picture lay face down on a platform built to size, while a small blue-smocked woman went over its surface with an electric iron (page 149).

The ironer, I learned, was an artist from Vienna, working for a Washington art store which is under contract to freshen and repair three of the Rotunda's eight historic paintings. The warm iron was taking up excess wax so that a new protective backing could be applied to the canvas.

A small patch caught my eye. "Is that the spot," I asked, "where some vandal cut a hole in Daniel Morgan's boot?"

"No," came the answer. "That's where a workman's ladder slipped. But someone *did* slash a big piece out of the 'Battle of Lake Erie,' on the Senate east stairway. Look closely and you can see where it was mended" (page 158).

Now and then the problems of Capitol upkeep go far below the surface to basic and structural needs.

"Last year we finished the biggest job undertaken since they built the dome," Architect Lynn told me when I visited him in his high-vaulted groined-arch room. "That was the reconstruction of Senate and House Chambers and roofs."

Both legislative halls now have new, solid roofs in place of the dangerous and defective old ones with their dingy glass and iron skylights. Ceilings of stainless steel and plaster, with soft, indirect lighting, have replaced the unsightly crisscross supports put up in 1940 to protect the lawmakers from then perilously sagging surfaces.

The two Chambers have been redecorated in different colors—Senate red and gold, House blue—and given improved acoustics and air conditioning. Additional provision has been made for radio and television pickup. In the House, rows upon rows of comfortable leather chairs have been substituted for the old "torture seats" (pages 162-163).

Only a few relics remain, in fact, to link



### The Great Dome Was But Air When the Crowd Gathered for Lincoln's First Inaugural

Soon the Civil War broke out, but the President kept work going on the Capitol as a symbol of the Union (page 150). Here on March 4, 1861, Thomas Crawford's marble figure of "America" rested on the ground. Later it was raised to a pediment on the Senate wing.

these rooms with the traditions of other years. Among them are the old brass cuspidors with a new polish, the Senate's snuffboxes, and bottles of blotting sand (from a pre-blotting-paper time) on the Senators' desks.

Of all the Capitol's refurbishings, however, one has special significance this year. The recent restoration of some of the many paintings created by Constantino Brumidi coincides with a revival of interest in this 19th-century Italian artist who fled to America to avoid political persecution (pages 160-161, 164-166, and 183-190).

September 18, 1952, will mark the 100th anniversary of Brumidi's sailing into New York Harbor. By coincidence, the month and day were the same as those on which the Capitol cornerstone had been laid in 1793.


But it was no accident, when Brumidi began his career of decorating this building a few years after his arrival, that he added to his signature the title, "Citizen of the U. S."

#### He Painted for Freedom

Brumidi had acquired U. S. citizenship as soon as possible. Characteristically, he described his future lifework in these words: "My one ambition and my daily prayer is that I may live long enough to make beautiful the Capitol of the one country on earth in which there is liberty."

His works in the Capitol far outnumber those of any other single artist. The Brumidi panoramas and portraits, medallions and murals stand out in splashes of vivid color on innumerable ceilings and walls.






★ **Senators Weary of Tumult Escape to Their Private Lobby**

Left to right: Senators Smith of New Jersey, Connally of Texas, Wiley of Wisconsin, and George of Georgia. Connally and George together have devoted 65 years to the Congress. The Rev. Frederick Brown Harris, Chaplain of the Senate, appears in background.

✚ **Anyone May Go for a Ride in the Senate Subway**

This single-rail car, one of two operating between the Capitol and the Senate Office Building, makes the trip in 55 seconds. Representatives walk through another tunnel linked with both the Old and New House Office Buildings. On roll calls they have been known to run.



### Visitors Form a Living Frieze in Small Rotunda


Ornamented heads of the columns that support this dome in the Senate wing are known as the tobacco capitals. Designed in 1816, they are an original American contribution to architecture. Leaves and flowers of the tobacco plant, which contributed so mightily to the wealth of the Colonies, are glorified by the columns.

Benjamin Latrobe, designer of the capitals, left England for the United States in 1796. He was appointed Architect of the Capitol by President Jefferson.

Latrobe also created the original and charming corn-stalk detail that crowns the columns in the ground-floor vestibule of the old Senate, or north, wing. Some writers have erroneously credited the corn-stalk motif to Jefferson.

"This Capital . . . obtained me more applause from the Members of Congress," Latrobe wrote to Jefferson in 1809, "than all the Works of Magnitude, of difficulty & of splendor that surround them. They christened it, the Corn Cob Capital—whether for the sake of the alliteration I cannot tell, but certainly not very appropriately."

Actually, the pattern shows ears of Indian corn, husks partly opened to reveal the kernels (page 149).



National Geographic Photographers  
H. Anthony Murray and  
John K. Fletcher

### Cameras, Microphones, and Questions Bombard a Witness Before the Senate Crime-Investigating Committee

Television of last year's crime hearings gave the Nation a thrilling show. Here Tennessee's Senator Kefauver, as committee chairman, sits among Maryland's O'Connor and Wisconsin's Wiley (right), New Hampshire's Tobey (head turned), and Wyoming's Hunt. William D. Amis (left), investigator, and George S. Robinson, associate counsel, also sit at the committee's table. James J. Carroll (dark glasses), a St. Louis odds layer, is the witness at this gambling inquiry.

171

White World






## A Miniature Capitol Enclosed in Glass Attracts Visitors

This 12-foot-long plaster model was made in 1953-54 with the idea of demonstrating a proposed east-front extension (not shown).

No action has been taken on the project, though heated arguments still make headlines from time to time. Opponents contend the Capitol should stand unchanged—a historical monument. Advocates point out that Capitol Architect Thomas U. Walter, who designed the dome and large Senate and House extensions, intended to bring the central portion forward. Such a change would enlarge the interior and prevent the overhang of the dome's base some 15 feet beyond the east portico (page 167).

The model shows the Senate (right) and House wings before their 1949-51 reconstruction. Structural steel and concrete have replaced former iron roofs. Old glass and iron skylights are gone.

National Geographic Photographers  
R. Anthony Stewart and  
John E. Fiedler



### The Public Sees This View No More; Stairs and Balconies in the Dome Are Shut


Once children skipped and ran, their elders toiled and panted up the steep spiral stairway to the top of the dome. However, the youngsters ran such risks and tossed so much trash from balconies that the ascent has been forbidden except to an occasional special party. Even then a police escort is required.

Some 165 steps link the Capitol's basement to its crowning Statue of Freedom. Winding and twisting, they rim between the dome's two iron shells, which allow space for expansion and contraction. Kilroys have carved their names and fond couples hearts and arrows on exposed surfaces everywhere.

With her police escort, the author stopped at the topmost balcony, from which this picture was taken. From that vantage could see the doll-size visitors on the Rotunda's floor nearly 180 feet below; overhead she could almost touch Brumidi's giant figures on the dome's canopy (pages 168, 186-187).

Here a dark encircling strip indicates the Rotunda frieze which the dying Brumidi left half-finished.

National Geographic Photographers  
D. Anthony Brown and  
John E. Foytner



**SOUTH**

Lantern glows when either House meets by night.

Steep steps wind between dome's two iron shells to lookout gallery under Statue of Freedom.

Here (161 feet from the ground) the dome stood open to the sky when Lincoln made his first inaugural address, March 4, 1861.

House extension was occupied by Representatives late in 1857, after six years of construction. It balances Senate wing (right). Both have new solid roofs in place of shaly old roofs with skylights.

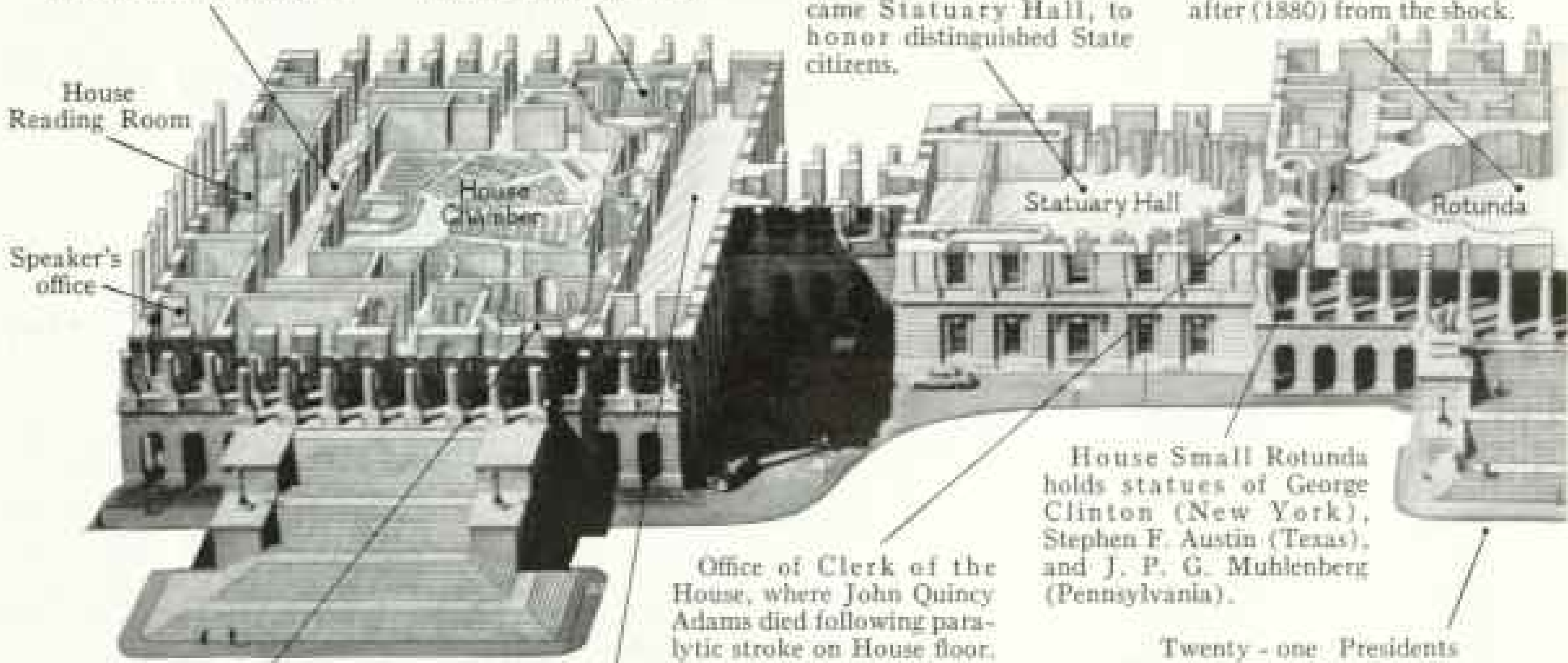


Speakers Lobby: Portraits of 42 Speakers, starting with F. A. C. Muhlenberg of the 1st Congress.

House west-wing stairway to galleries. Painting, "Westward the Course of Empire Takes Its Way"

In House's old south wing—second major section of Capitol—Representatives met 1807 to 1857. After a seven-year interlude of "cobwebs, apple cores, and hucksters' carts," meeting space became Statuary Hall, to honor distinguished State citizens.

Rotunda, decorated with statues and paintings, is 180 feet high. Here artist Constantino Brumidi was working on frieze 58 feet up when he slipped and almost fell. He died soon after (1880) from the shock.



House Reading Room

Speaker's office

House Chamber

Statuary Hall

Rotunda

Office of Clerk of the House, where John Quincy Adams died following paralytic stroke on House floor.

House Small Rotunda holds statues of George Clinton (New York), Stephen F. Austin (Texas), and J. P. G. Muhlenberg (Pennsylvania).

House east-wing stairway to visitors' and press galleries. Painting, "Signing of the Constitution."

Two red bulbs gleam when House is in session.

Twenty-one Presidents have taken oath of office outside the Capitol's main east entrance. First was Andrew Jackson, last Harry S. Truman. William Howard Taft took oath in Senate Chamber owing to blizzard.

Architectural drawing by F. Leonard Stieglitz  
Photograph by B. Anthony Stewart



Bronze Statue of Freedom, in flowing robes and eagle-feathered helmet, stands 19½ feet, weighs nearly 15,000 pounds. She was raised to her crowning position, 287 feet above Plaza, in midst of Civil War.

NORTH →

Dome built between 1856 and 1865. Off-white paint (1,000 gallons) is applied every four years.

Dome was made of two cast-iron shells, one within the other, to permit expansion and contraction. With supports, it weighs nearly 9,000,000 pounds.

Senate extension was ready for occupancy January, 1859, in the shadow of Civil War. During Reconstruction era the Chamber witnessed the dramatic impeachment trial of President Andrew Johnson.

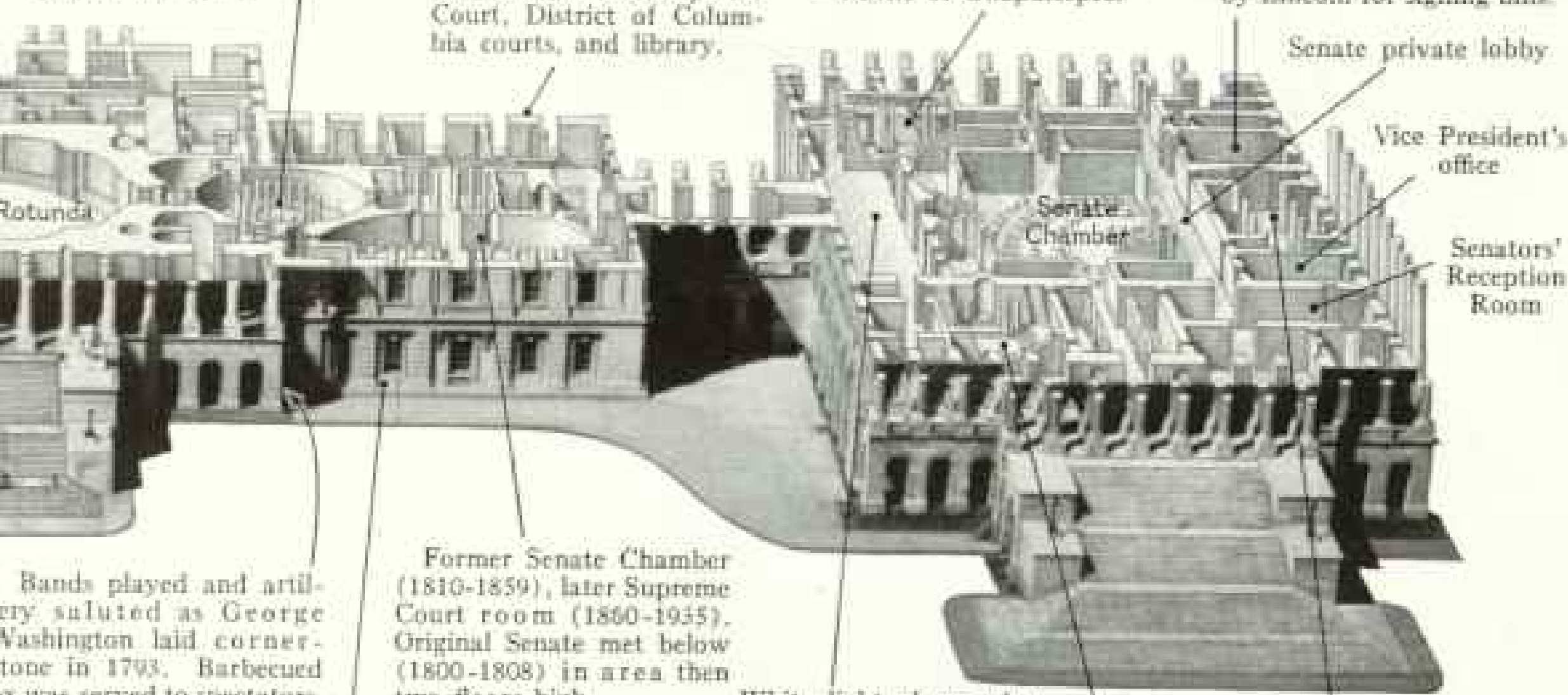


Senate Small Rotunda is noted for tobacco leaf design on columns around its circular floor well. Created in 1816, the design is an American original.

This small rectangular building (old north wing) was Capitol's first unit. Crowded here, after the Government moved from Philadelphia in 1800, were Senate and House, Supreme Court, District of Columbia courts, and library.

Senate west-wing stairway to galleries. Painting, "Battle of Chapultepec."

President's Room, richly decorated, holds table used by Lincoln for signing bills.



Senate private lobby

Vice President's office

Senate Chamber

Senators' Reception Room

Bands played and artillery saluted as George Washington laid cornerstone in 1793. Barbequed ox was served to spectators.

Former Senate Chamber (1810-1859), later Supreme Court room (1860-1935). Original Senate met below (1800-1808) in area then two floors high.

White light glows when Senate meets. Red bulb warns of closed executive session.

Marble Room, finished with Tennessee, Vermont, and Italian marble, is Senators' Reading Room.

Joint Committee on Atomic Energy has headquarters where S. F. B. Morse in 1844 telegraphed his famous message, "What hath God Wrought!"

Senate east-wing stairway to visitors' and press galleries. Painting on landing, "Battle of Lake Erie."



#### ↗ Bean Soup: A Must on Senate Menus

With the aid of the powerful Senate Rules Committee, Minnesota's Senator Knute Nelson introduced the bean-soup item in 1907. The menu of the Senate dining room has carried it to this day. Once the printer left it off, but waiters served it as usual. These diners are (l. to r.) Senators Flanders (Vermont), Capehart (Indiana), Watkins (Utah), Thye (Minnesota), and (forehead) Carlson (Kansas).

← "Just right," says chef Joseph Boccabella as he sips from the 40-gallon bean pot filled every day to meet senatorial demand.

National Geographic Photographers  
B. Anthony Stewart and John H. Fletcher

#### Senator Francis Case → Shows Lincoln Head to Constituents

Carved by Gutzon Borglum, the Rotunda's famous Lincoln later served the sculptor as a guide when he carved the giant bearded Lincoln on Mount Rushmore in Mr. Case's own South Dakota. Trumbull's "Surrender of Lord Cornwallis" appears in color on page 154.

National Geographic Photographer  
Willard B. Colver







### Congressional Pages Must Learn Their Lessons Before They Run Errands

From 6:15 to 10:25 a.m. the boys study history, mathematics, government, and other college-preparatory subjects. The Capitol Page School, opened in 1927, was reorganized later as part of the District of Columbia school system. Congress, which employs the boys as messengers, pays the school's expenses (page 191).

So skillful was his technique that these flat paintings give almost unbelievable effects of bas-relief execution. In bronze, his delicate cupids dance with fruit and flower designs along the railings of four of the building's stairways.

Starting in 1855, Brumidi painted through the administrations of six Presidents. His most spectacular achievement, the creation of the heroic figures that enliven the canopy of the dome, was undertaken and completed during the Civil War.

Like much of his work, the dome panorama was accomplished through the medium of "true fresco," the technique used by Michelangelo in decorating the Sistine Chapel of the Vatican. Brumidi himself once had worked on Vatican restorations.

This art of true fresco is extremely exacting. It requires painting on freshly laid, still-wet plaster by means of colors mixed with water. If the plaster dries during the process, the work has to be removed and started again.

I stood, breathless, close to the top of the dome on the highest balcony of the Rotunda and marveled at the fortitude of the man. Nearly 180 feet below, tiny people milled

about (page 173). Above, I could reach up and almost touch the giant characters of Brumidi's frescoed allegories.

It seemed incredible that one small man, perched on a dizzily suspended scaffold, could have covered those 4,664 square feet of curved surface with creatures of his imagination and carried out his designs through one of the most difficult of all art forms.

#### Recognition Long Delayed

Actually, Brumidi gave his life to the Rotunda paintings. He was working, years later, on the broad encircling frieze below the dome canopy when his chair slipped off the edge of the scaffold, 58 feet above the stone floor. He managed to grasp a precarious hold until rescue came; but the effort took the remaining strength of a man then well past 70, and he died a few months later.

In a Washington, D. C., cemetery, early last spring, I saw a kind of epilogue to the Brumidi story, a story which both personally and professionally was one of frustration and disappointment.

A sizable audience was gathered there for the unveiling of a bronze plaque recently



✦ **Painters Brighten and Repair the Capitol's Decorated Halls**

Several of the Capitol's arched corridors are splashed with hundreds of flowers, fruits, and birds painted by Brumidi, a 19th-century artist.

The detail immediately below shows a few of the many birds in the master's paintings.

Passing visitors have been heard to exclaim, "Oh, I recognize that bird!"

Above: Three artisans in a corridor beneath the Senate Chamber restore work damaged by leaking pipes.

Washington Evening Star

✧ **Something's Always Breaking Down; Repairmen Keep Busy**

The Capitol, a building of 435 rooms, 11 elevators, and 6,000 light sockets, requires the services of scores of carpenters, electricians, engineers, plumbers, window washers, charwomen, and others (page 167).

Clock repairers are in frequent demand. Locksmiths answer many emergency calls to fix a jammed door or to open one left locked when a retiring Congressman forgets to turn in his key. This cabinetmaker carves new parts for a Senator's chair.

National Geographic Photographers D. Anthony Howard and John E. Pletcher





### Reporters Enjoy a Lull Between News Breaks on Capitol Hill

More than a thousand news gatherers carry credentials for the Capitol beat, but only about 200 are on duty regularly. Newspaper, magazine, radio, and television people have separate workrooms in both House and Senate sides. William J. Donaldson, Jr., (far right) supervises the House press gallery (page 182).

voted by Congress to honor the artist's grave. Numerous Washington officials, including the Speaker of the House of Representatives and the Chaplains of Senate and House, were on hand.

But all eyes were turned to another figure on the speakers' platform—a tiny, gray-haired woman in a sun-bright scarf, whose unremitting efforts for a decade and a half had borne fruit in this moment.

Myrtle Cheney Murdock, wife of Arizona Congressman John R. Murdock, had been enthralled by the Brumidi paintings since her first visit to the Capitol in 1937. She was shocked to learn that the artist had been severely criticized during his lifetime.

"A plain coat or two of whitewash is better . . . than the tawdry and exuberant ornamentation with which many of the rooms and passages are being crowded," stated a congressional committee report of 1859 in response to an appeal for exclusively "American art" in the Capitol.

To gain recognition for the work of her hero, Mrs. Murdock set herself the task of searching out the obscure facts of his life, of finding his long-lost grave.

Eventually her detective work led her to Brumidi's unmarked resting spot in Washington's Glenwood Cemetery. One day in 1946 she was painting the neglected iron fence around it when a pretty girl came up and asked what she was doing there.

The girl turned out to be a great-grand-niece of Brumidi's beautiful and much younger wife, Lola Germon, who, although long estranged from her husband, had claimed his body and seen to its burial.

With family records provided through this meeting, plus further research, Mrs. Murdock recently produced an illustrated book: *Constantino Brumidi, Michelangelo of the United States Capitol*. To what extent feminine persuasion brought about the belated congressional honor at the grave in Glenwood Cemetery is the lady's secret. During the ceremony



Speaker Sam Rayburn gave her full credit for the Nation's final acknowledgment of its debt to this "Citizen of the U. S."

But there is still one bit of unfinished Brumidi business at the Capitol. Today's visitors to the Rotunda often look up curiously at an uncompleted portion of the encircling frieze.

Soon after Brumidi's death, Congress engaged a second fresco artist, Filippo Costaglini, to carry out the half-accomplished work, using Brumidi's original designs. This the artist did, but in the execution he squeezed his predecessor's panels and figures so that room was left for additional scenes of his own.

Congress rejected the suggested additions. Years later, still a third artist filled in part of the space, but the work was judged unsatisfactory. It is soon to be replaced by three scenes, for which Congress voted \$20,000 in 1951. The subjects will be the "Civil War," "Spanish-American War," and the "Birth of Aviation in the United States."

#### Millions Tour Their Capitol

About a quarter of a million visitors every year take the official paid tour conducted by the Capitol Guide Service. Other unrecorded scores of thousands come in to wander around for themselves, to see their Congressmen, or to consult the building personnel on business of one sort or another.

"Our rush season is during the spring holidays," said Harry Nash, dean of the guide corps, who in 37 years of service has probably greeted more people than anybody else in Washington. "But we never have what you might call really blank spots in this business."

At all times of day I met the visitors tramping the long corridors alone or in groups—serious-looking middle-aged couples, sweethearts holding hands, and many children.

"Look, Daddy," I heard a little girl call out to her father as they inspected the Rotunda paintings. "The man has six toes!"

Sure enough, a seated Indian in John Chapman's "Baptism of Pocahontas" has an extra toe. Whether the artist was careless or purposely painted one of Nature's slips is hard to say.

The Capitol's professional guide system, designed to give visitors an explanation of the building's chief features, is now 76 years old. It was born out of the near-chaos which resulted when hordes of sight-seers moved on to Washington from the Philadelphia Centennial in the summer of 1876.

Soon floods of traffic were inundating the Capitol, and pickpockets and confidence men were taking advantage of the situation.

To meet the twin problems, Congress appointed five guides to organize and oversee the

crowds while describing the Capitol's wonders. The service proved popular and slowly but steadily has grown through the years.

At present there are 24 guides, including 11 women. They are appointed equally by the House and Senate. Their pay comes from fees collected from sight-seers themselves—25 cents a head, with a 15-cent rate for school organizations. The price hasn't gone up yet.

Several marriages have developed from romances between the guides and tour patrons.

I heard of a former Congressman who stayed on as a guide for 12 years. One of the girls inherited an appointment held by her mother. And only recently death took from the ranks the veteran son of courtly and conscientious "Old Cap'n" Benjamin Cady, an original member of the service.

#### Sculptor of Pioneer Suffragists Now 105

By law all official parties start in the Rotunda, go "to the Senate wing; lower floor through the crypt; to the House gallery, and back to the Rotunda."

In practice, however, the trips are as varied as the personality of the guides. Each has his own technique and favorite stops.

An attention catcher in the crypt under the Rotunda is the group statue of three pioneer suffragists, Susan B. Anthony, Lucretia Mott, and Elizabeth Cady Stanton. This work has been labeled, by the irreverent, "Ladies in a Bathtub," because it takes the form of three busts rising from a solid block of marble. It was carved by Adelaide Johnson, still living in Washington and planning to celebrate her 106th birthday in September.

"We find most visitors want to see their Congressmen in action," said one of the guides. "So we identify Members when we can, and explain that absence doesn't mean the lawmakers are not on the job. Most congressional work is done, of course, in committee rooms and individual offices" (page 171).

Some of the questions asked by visitors show a woeful lack of accurate information on the Capitol.

"Does the President live here?" is a familiar one. Another went this way: "We've seen the House and Senate Chambers. Now where does Congress meet?"

#### The Floor: Visitors Keep Out

On the House side two red bulbs outside the legislative hall are lighted when the Members are in session. The Senate uses a white light for the purpose, with an adjoining red one which can be turned on as a warning of closed executive session.

Actually, officials tell you, it has been years since the doors to the galleries of either Chamber were closed to those wishing to observe.

"Floor" privileges, however, are jealously guarded. During sessions, only specifically designated outsiders—depending on Senate or House rules—are admitted. These include the President, Vice President, Supreme Court Justices, Cabinet officers, former Members of Congress, Members-elect—and those special persons who have by name "received the thanks of Congress."

The galleries that look down on congressional deliberations are divided into sections. Some are open to the public (when provided with easily obtainable passes); others are reserved for congressional families, diplomats, or accredited members of news services.

The story of the press and the Capitol is one of long-term struggle—with a happy ending. For this building now rates as a major and accessible news source for Washington and the world (page 180).

From the beginning, the public was generally permitted to watch the proceedings. Favored guests, including ladies, once even sat on sofas and chairs put up on the floor.

#### Pies, Peanuts, and the Press

A few privileged newsmen, starting in 1801 with Jefferson's friend and protégé, Samuel Harrison Smith of the *National Intelligencer*, were given reporting facilities either on the floor or in the gallery.

One of the early correspondents of the *Intelligencer* was still further privileged. He shared the snuffbox of the presiding President of the Senate!

It was not until the 1840's, however, that the right of the press as a whole to cover Congress at work was recognized. Official action then came only after passionate debate and after firebrand James Gordon Bennett had published scathing attacks in his *New York Herald* against Senate restrictions on coverage.

Eventually, a committee elected by the newspapermen themselves was given jurisdiction, under congressionally prescribed rules, over the admittance of bona-fide reporters to the press galleries. This is now the accepted system.

But, meantime, accommodations were often uncertain and sometimes sharply limited. Back in 1880, Washington's *Evening Star* published an editorial complaining that new rules were holding the press "to the corridors, which for the most part are occupied with telegraph instruments, peanut stands, tramps, pie women, and lobbyists."

Today, well over a thousand men and women, representatives of newspapers and magazines, radio and television, are accredited to cover "the Hill," as the Capitol is called in popular parlance. They may sit in House and Senate galleries and use the extensive

working facilities provided in near-by offices.

Only about 200 of this news army are regularly on hand. When historic events are in the making, however, attendance jumps, and space must be carefully allocated. Such occasions in recent times have included three talks to joint meetings of Congress by British Prime Minister Winston Churchill (pages 162-163); the 1951 home-coming "old soldiers never die" speech of General of the Army Douglas MacArthur; and the address of Queen Juliana of the Netherlands in April of this year (page 145).

Many a tense and dramatic scene has been enacted before the galleries in both old and new halls of Congress.

Ex-President John Quincy Adams was suddenly stricken with paralysis in 1848 as he sat in the former House Chamber, now Statuary Hall. He died close by on a couch still preserved as a memorial in the room now used by the Clerk of the House.

In the old Senate wing, one of the most bizarre situations ever witnessed in the Capitol occurred during the impeachment trial, in 1805, of Supreme Court Justice Samuel Chase. In a most theatrical setting the Justice was acquitted.

Aaron Burr, the presiding officer, had provided accommodations for crowds of spectators and had had the benches draped in scarlet in imitation of the scenes in Westminster Hall during England's sensational impeachment trial of Warren Hastings a decade before.

Stranger still, Vice President Burr, in solemn state above the proceedings, was himself under indictment for murder at the time, as a result of the duel in which he had killed Alexander Hamilton.

Other high dramas played in the Chambers of Congress include the Senate's impeachment trial of President Andrew Johnson in the bitter post-Civil War days; and the April, 1917, address of Woodrow Wilson, made at the joint session in the House on the eve of the war declaration. That was the speech in which the President introduced his famous phrase about making the world "safe for democracy."

But not all the excitement in Congress takes place on the floor.

In the public gallery above the Senators one day in 1950, a veiled apparition in flowing

#### President's Room Captures → Every Visitor's Attention

A glittering chandelier hangs above a mahogany table on which many Presidents have signed bills, beginning with Lincoln. Minton tile from England forms the floor's superb mosaic. Bramidi's Amerigo Vespucci looks down from the ceiling (pages 184-185). All-seeing Religion (in circular border) seems to follow visitors with her eyes.



PRESIDENT'S ROOM







↑ **Work Restoring the Vatican's Art Treasures Helped Give Brumidi the Classic Touch**

Jewel-bright frescoed medallions at the top of these two pages embellish the ceiling of the President's Room. Legislation holds the sword of justice; Liberty draws the ax from the fasces symbolizing power.

Brumidi executed the paintings in true fresco. By this method the artist paints moist plaster with pigment mixed with water.

When the mortar hardens, colors grow lighter and more brilliant. Air's chemical action on the lime produces a durable finish approaching that of marble.

Michelangelo used this technique in decorating the Vatican's Sistine Chapel.






✦ **Vespucius, Columbus, Franklin, and Elder Brewster Represent Forces That Shaped America**

Exploration, Discovery, History, and Religion are symbolized by the four men at the bottom of these pages. To characterize his subjects, Brumidi immersed himself in stories of his adopted land.

Said the artist: "My one ambition and my daily prayer is that I may live long enough to make beautiful the Capitol of the one country on earth in which there is liberty."


The four portraits are frescoed at corners of the President's Room (page 185). Picture moldings, which stand out like marble or wood, actually have no depth, the artist having painted them flat with oil on dry plaster. Medallions at the corners show State seals.



BENJN FRANKLIN

BREWSTER









### Brumidi Completed His Masterpiece, the Dome's Fresco, in 11 Months

Often lying on his back on a scaffold, the artist spread the spectacular "Apotheosis of Washington" across 4,664 square feet of the concave dome. He scaled his heroic figures, some of them 15 feet tall, to appear life-size to viewers on the Rotunda floor 180 feet below. Colors on the rim he made more brilliant.

Brumidi was 60 years old when he finished the canopy in 1865. Fourteen years later, while working on the circular frieze below the dome, he slipped. Catching a desperate hold on a scaffold ladder, he dangled 58 feet in the air for 15 minutes. Rescue finally arrived, but the shock was too great; the artist died a few months later.

In the fresco, George Washington sits between Liberty (left) and Victory. Completing the inner circle, 13 female figures stand for the original States. Six allegorical groups on the rim show, in counterclockwise order:

**Arts and Sciences.** Helmeted Minerva (left), goddess of wisdom, addresses Benjamin Franklin, S. F. B. Morse, and Robert Fulton.

**War.** Freedom, with upraised sword, strikes down Tyranny and Kingly Power.

**Agriculture.** Ceres, goddess of harvests, holds the horn of plenty and rides a reaper. Young America wears the liberty cap, the *bonnet rouge* of France.

**Mechanics.** Vulcan, god of metalworking, rests on a cannon.

**Commerce.** Mercury, protector of travelers and merchants, offers a bag of gold to Robert Morris, financier of the Revolution.

**Marine.** Bearded Neptune emerges from the deep. Aphrodite, rising from the waves, holds the Atlantic cable.

The next two pages show the six groups in greater detail.

© National Geographic Society

Etching by William B. Colver









gray garments suddenly rose to her feet and began wailing like a banshee. Newspapers called her "the Phantom."

"The Phantom was no stranger to us," said Capt. Olin Cavness, of the 170-man Capitol Police force. "During debate over a military bill in 1941, before we got into the war, she chained herself to a bannister in the House gallery and started screaming.

"Under questioning, she said she was a member of the 'Keepers of the Sacred Flame' and felt a compulsion to warn the world of its impending doom. She was committed on both occasions to a local hospital for mental observation, and later discharged."

On the whole, though, Capitol disturbances are rare. Police problems generally concern losses or petty thefts among the crowds or damage to works of art by souvenir snatchers.

Picketing of all kinds is prohibited by law within this building and its Grounds—one of the few public places in the country where this is so. Even wearing party campaign buttons here is banned.

### Cogs in the Law Machine

Few of those who watch the formal proceedings of Congress are aware of the complex administrative and clerical activities that go on behind the scenes to keep the machinery of legislation in smooth running order.

Both Senate and House have their own separate working staffs, subject generally to the control of the political party in power. Officers of the House are elected or re-elected every two years, at the beginning of the new Congress. Officers of the Senate serve during "the pleasure of that body," because of the continuing nature of the Senate, which always retains two-thirds of its membership.

In a building where lawmakers' careers may be cut short after two years, many of these trained and valuable functionaries have held their posts for two, three, and more decades.

The congressional hierarchy is headed by the two presiding officers, the President of the Senate and the Speaker of the House. Two key administrative jobs are the Secretary of the Senate and the Clerk of the House. But there are also Parliamentarians, Sergeants at Arms, Doorkeepers, Postmasters, and dozens

of other officials and subofficials whose knowledge of detail and tradition is essential in the carrying out of the Congressmen's numerous and often ritually prescribed duties.

### 70 Alert Blue-suited Pages

The congressional pages are, in a sense, Washington's youngest officials. These boys, from 14 to 18 years old, are selected by their Congressmen, with patronage committee approval. They run errands, distribute documents, and otherwise make themselves useful.

This session there are 21 Senate and 49 House pages; and it is a cheering sight to see one of them, in his standard blue suit, white shirt, and black tie, when you are lost in the mazes of Capitol corridors.

"Are you going to write about Congress or about us?" asked one of the boys when he heard I was gathering material for a NATIONAL GEOGRAPHIC article. "Hope you have lots of pictures," chimed in another.

The pages are paid \$285.23 a month and are precociously versed in politics and cloak-room gossip. But they are by no means excused from the formal educational chores of other boys of their age.

In a congressionally sponsored school started in 1927, they study history, languages, mathematics, and similar college-preparatory subjects (page 178). Together with eight Supreme Court pages, they start classes at the formidable hour of 6:15 a. m., stay with the academic world until 10:35, then move on to the day's business where history is in the making.

One book which is not in the Capitol Page School curriculum, but which the boys as well as Members of Congress study and use constantly, is the annual *Congressional Directory*. Published from the Capitol building and produced for and by Congress, this book furnishes important personnel information concerning all Government activities in Washington. It is known to have been issued as early as 1809.

This year the *Congressional Directory* contains 737 pages and has had a printing of more than 55,000 copies. Members receive a specified number free of charge, but other thousands of purchasers, through the Superintendent of Documents, make this volume one of Washington's perennial best sellers.

It is not hard to understand why, in the light of the *Directory's* contents. Its pages include charts to the physical labyrinth of the Capitol building as well as a who's who guide to official Washington.

A still bigger publishing activity is the well-known *Congressional Record*. There is nothing quite like it in the world.

This daily report on all legislative meetings

### ← 97 Years Have Not Dimmed Brumidi's First Works in the Capitol

One of the first to introduce true fresco to America, the artist in 1855 completed *Winter* (above) and *Autumn*, two of the *Four Seasons* in the House Appropriations Committee Room, which in Brumidi's time belonged to the Agriculture Committee. Shadows skillfully introduced in "frames" and "moldings" make them appear as sculptured plaster, though all the work is painted.

of House and Senate has 531 "associate editors"—435 Representatives and 96 Senators.

High-speed stenographic reporters take down everything said during sessions. Until lately, some of the old-timers kept a tiny ink bottle strapped to a finger against sudden shortage.

But the *Record's* copy is not delivered to the Government Printing Office until it has been rushed to each Member quoted, for approval and "revision of remarks."

The lawmakers may also put into the appendix of each issue of the *Record* masses of printed matter of all sorts, from poetry to yards of statistics.

In addition, since 1947 a Congressional Daily Digest has been carried in the *Record*, providing quickly accessible capsules of information on congressional proceedings, committee work, and related data.

During the last session of Congress, more than 8 million copies of the *Record* were distributed. In all, they contained nearly a billion pages of closely printed material!

#### Home of "the Hermit"

Among all the words that have poured from the Capitol you look in vain for mention of its most mysterious and shadowy character—"the Hermit."

Until his death a few years ago, this man lived in an out-of-the-way workshop in the subbasement. He was fed from near-by kitchens and slept on a discarded door until sympathizers contributed a cot.

If Congress knew of the Hermit's existence, it gave no official sign; but many people I saw around the Capitol remembered him well.

"He was like something out of Disney," one of them told me. "But he must have seen better days. He was well informed and very fond of music. He particularly enjoyed the Marine Band concerts we have here in the summer in the Capitol Plaza."

When I learned about the Hermit, I thought I had heard everything. But there was still one more quest, a quest that led down winding dungeonlike stairs, through quiet passages, to a locked door.

"The tomb is directly under the center of the Rotunda," said my official escort as he opened the door and ushered me along a narrow hall to an iron-grilled barrier at the other end. "Of course it's a tomb in name only."

At this spot, I learned, Congress once had planned to raise a marble monument to George Washington and to transfer the General's remains here from Mount Vernon. The original project called for a circular opening in the floor of the Rotunda, from which visitors could look down on the memorial below.

The plan failed to materialize. For one

thing, Washington had asked in his will that he be buried at Mount Vernon. Though Martha Washington rather reluctantly agreed to the move, with the provision that her body also rest in the Capitol beside that of her husband, eventually the Washington heirs decided against it.

#### Rotunda Scene of Mourning

Through the iron gateway I saw a glass-enclosed catafalque, or bier, draped in black cloth. This badge of mourning is not for the man who rests at Mount Vernon but for all those chosen to lie in state in the Rotunda.

The catafalque has been used there 12 times, beginning with the grief-laden hours when endless lines of silent people moved past the body of Abraham Lincoln. Others who have lain there in state under the dome were Thaddeus Stevens, Charles Sumner, Garfield, John A. Logan, McKinley, the disinterred remains of L'Enfant, Admiral Dewey, the Unknown Soldier, Harding, Taft, and General Pershing.

"I saw the last five of these ceremonies," said chief guide Nash. "Most impressive to me was the time when the Unknown Soldier was here in 1921. A boatload of flowers came over with him from France. They were banked high along the walls and brought down in the form of a cross. Their sweet, heavy scent was almost overpowering."

At such times, when the Capitol overflows with humanity, it seems more than ever to belong to the people. But whether the citizen is in Washington, D. C., or in Washington State, his presence is always felt in this building. Its business, after all, is everybody's business.

Here, with few interruptions, all the Nation's laws have been enacted from 1800 to the present.

These statutes, which have guided the country's growth and rising power through ever-changing conditions, have reached the impressive total of nearly 70,000. Each session brings more to affect the life of citizens everywhere, today and tomorrow.


In my wanderings I encountered in the old Senate wing a strange time-and-event juxtaposition. Congress's Joint Committee on Atomic Energy has its headquarters in the very room where Prof. S. F. B. Morse in 1844 ticked off his famous message, "What hath God wrought!" for the formal opening of Washington's first telegraph line.

"What our committees of the future will be concerned with is anybody's guess," one old-time Capitol employee remarked. "All I'm sure of is that they will have to deal with the same old human nature—and the sound of the human voice."



# High Adventure in the Himalayas

By THOMAS WEIR



**O**FTEN since his return to Scotland, my friend Douglas Scott had spoken to me about the Himalayas. Wistfully he had told me of the delights of climbing in the highest range on earth.

As he talked, his words painted pictures: of paths that climbed ridge after ridge of foothills, dipped into deep gorges, and wound through vast woods of pine, rhododendron, and bamboo with amazing varieties of birds; of camps at 12,000 feet on grassy hollows ablaze with alpine flowers; of the glisten of ice walls plunging to jungle ridges thousands of feet below.

Many of these peaks, he had said, were unclimbed, unexplored.

Now he wanted to do more than talk; he had come with a plan. His eager finger traced a line on a map, and I caught the magic of strange names, names with the ring of adventure—the Rishi Gorge, Nanda Devi, Dunagiri, the Girthi.

Cost? We need have no expensive organization. Mobility and lightness were the things. We could live cheaply off the country.

We would explore the area of the Tibet-Nepal border, where it forms a great angle with India in the districts of Garhwal and

Almora (map, page 197). This was described as the most beautiful region of the whole 1,500-mile chain. Opportunities for the mountain explorer ranged from unknown gorges to giant clusters of unscaled peaks 20,000 feet high and more.

Further, the inhabitants, Bhotia tribesmen, were reported to be scrupulously honest semi-nomads, a people of great charm. They would sell us native food, and they and the Nepalese Dotials would help transport our gear.

## Gave Up Security, Chose Mountains

Now, if ever, was the time to go. We had known each other for the 20 years we had been climbing, and we were both under 40. It meant giving up the security of good jobs, but we chose mountains; we took the step.

Luck was on our side. Tom MacKinnon and Bill Murray, the two men we would have chosen from any company, were willing to join us. MacKinnon is a pharmacist; Murray an author.

Our party had a combined experience of more than 80 years of British and Alpine mountaineering. More important, we were well known to each other as members of the Scottish Mountaineering Club, and that means

a lot when men must live together for long periods of isolation.

By mutual consent we appointed Bill Murray organizer. We had barely two months to prepare. Each of us was given tasks.

Scott made detailed climbing plans. On the basis of them, I worked out food and transport needs.

Staking the success of the expedition on local supplies, I decided to take a mere 440 pounds of food for five months. The main items were dried eggs, dried milk, pemmican, sugar, cheese, jam, chocolate, sweets, biscuits, dried soups, butter, and, of course, tea.

Tom MacKinnon was responsible for medical supplies—an obvious bit of casting.

Murray combed his friends and associates of the Alpine and Himalayan Clubs, without whose help and good counsel we could not have moved. He coordinated our efforts, showing a remarkable flair for administration.

Not knowing a word of the language was considered a minor difficulty; we could learn it as we went along. We Scots have an old saying that with a good Scottish tongue in your head you can go anywhere.

#### Heights a Heaven after Plains

The man who said it is more pleasant to travel than to arrive has certainly not crossed, in the dust and glare of midsummer, the 1,200 miles between Bombay and the first surge of the central Himalayas. It was a joyous moment when the green foothills reared above the haze—real green, like a memory of Loch Lomond's woods in a desert. In the wilting heat of May, India's hottest month, the parched plains cried for moisture.

We were glad to forsake the railway for a bus that zigzagged upward, climbing steeply through jungle to terraced fields. Wherever water could be brought, potatoes and rice showed a rich green.

Mounting steeply, we came upon filices and exotic flowering shrubs. From green banks by the roadside, wild flowers sprouted in profusion. Now and again we had to wait for sacred gray langur monkeys to cross the road.

After the plains it was delightful to feel the hot wind grow gradually cooler. At Ranikhet, 6,000 feet up, storm clouds were discharging the first rain we had seen since leaving Glasgow.

Morning saw me out on the lawn in my pajamas. Beads of rain sparkled on flower and tree.

Ahead, crest after crest of jungle foothills caught low slanting sunrays of gold. Incredibly far above them, like silver writing in the sky, soared peaks so unearthly that at first I could not believe I saw them. Those wondrous shapes were Nanda Ghunti, 20,700 feet;

Trisul, 23,360; Nanda Devi, 25,643; Nanda Kot, 22,510, and a peak recognizable as our first objective, Bethartoli Himal, 20,840.

Was it possible that we might tread these silver tops, the very throne of the gods? I could not believe it, but cried aloud for the mere joy of seeing.

#### Dotials Eager to Serve as Porters

When we sought porters—called coolies here—21 Dotials from Nepal were lined up before us by their headman, Kuar Singh. Superficially, they were a criminal-looking band, with their ropes and ragged homespuns (page 193), but we liked them instantly, and it was rather pathetic when the rejected refused at first to leave the line. But our needs were modest and four of them had to be left behind.

Our porters carried 80-pound loads, including 20 pounds of their own supplies and gear, for three rupees (about 63 cents) a day—four for mountain work. They furnished their own food, mostly flour from which they made chapatties, or thin pancakes. Loads were borne by headbands over the brow (page 200). We carried 20-pound loads in rucksacks.

For the next 10 days we were on the march, going over high ridges on fantastic paths, dropping down to rivers, crossing huge bluffs, and plumbing a wild ravine. From the snows of 12,140-foot Kuari Pass, we descended 6,000 feet to Tapoban (page 230).

At many of our camps MacKinnon had to open his dispensary as natives heard the news that white men were around. One almost blind old fellow expected his sight to be restored, and declared it to be so after swallowing a few tablets. Later he returned with his goat to have iodine applied to a wound in its hairy throat.

Wherever we went the natives were friendly. Puffing enormous hubble-bubble pipes, or spinning raw wool onto bobbins as they walked, they followed us for miles. They wore homespun trousers tight on the legs, with a blanket fastened over their shoulders in the manner of a Scottish plaid.

Already our porters had shown themselves to be men of sterling character. They were natural climbers and willing workers. Scots and Dotials understood each other, though we could not speak a common language. All hands were enjoying themselves.

#### Bethartoli Beckons

From Tapoban we headed for almost four-mile-high Bethartoli Himal, our first objective, by way of the Rishi Gorge. The country we were entering now was incomparably wilder than anything we had seen—a fierce tangle of rock spires split into two tremendous gorges,



### Scratching His Shoulder, a Dancer Imitates a Monkey Bitten by Fleas

Accompanied by three fellow Scots, the author explored Indian peaks adjoining Nepal and Tibet (map, page 197). Between climbs the mountaineers visited highland villages. This youngster performed a comic folk dance to drum music at Rahim. He carried flowers and leaves to emphasize arm movements.

the Dhauli and Rishi, by the Lata Peak (page 230). This mountain we had to cross.

To reach the ridge of the Lata Peak we threaded jungle, then crossed rock. We camped on the ridge at 12,000 feet, getting water from the snow beds around us and reveling in our situation. Up here, little alpine plants starred the ground with pink and yellow, and everywhere we looked were amazing peaks, ice-plastered needles of rock, Matterhorn shapes, and spiky tops.

Murray reconnoitered tomorrow's route, getting back in darkness with the report that the going was difficult. It was! It took us five hours to climb 2,000 feet.

We were now above the lower Rishi, a sheer-walled box canyon built on a colossal scale.

What would happen to a man who fell was demonstrated when one of the porters dropped his load into the Rishi. We were too relieved that it was the baggage, and not the man, to

be anything except thankful. But, although we did not know it then, that loss of baggage cost us our chance of climbing Bethartoli Himal. A week's supply of food had gone at one stroke.

### Nanda Devi an Icy Goddess

The strain was telling on the porters. One was violently sick, and all had headaches in the rarefied air of 14,000 feet. We were tiring too, but the colossal scale of everything made it worth the effort as on we went.

Ahead, above the rock walls of the Rishi, rose Nanda Devi. All other mountains we had ever seen were insignificant beside the "Blessed Goddess." Draped in the pale green of ice, this queen of mountains held her shining head almost five miles high in a halo of cloud.

Incredible that such a peak could be climbed! Looking at the tremendous robe





### Wary Explorers Skirt a Glacier Crevasse near Their Doorstep on Panch Chuli

Unscalable ice barred the Scots from reaching Panch Chuli's 22,650-foot crest (pages 199, 232). Camped on the glacier, they endured extremes of heat and cold. Their tent stands at 19,000 feet. A safety rope links the men.

of the south ridge, we took off our caps to H. W. Tilman and the 1936 Anglo-American expedition for their fine performance in climbing it. To my mind, the feat still ranks as the greatest of all mountaineering achievements.

By the time we reached the gray flood of the Rishi, 12 porters had been paid off, but the remaining six worked furiously to throw a log bridge across (pages 218-19).

#### Size 6 Fits Everybody

After the crossing came more hard climbing, but at last we stood at the foot of Bethartoli, our mountain. Nearly 9,000 feet above us, high above a welter of hanging ice, loomed the peak we hoped to climb. From here we could see no safe route to the top. The danger of avalanche was all too apparent.

In planning the expedition, we had bargained for three porters coming high with us,

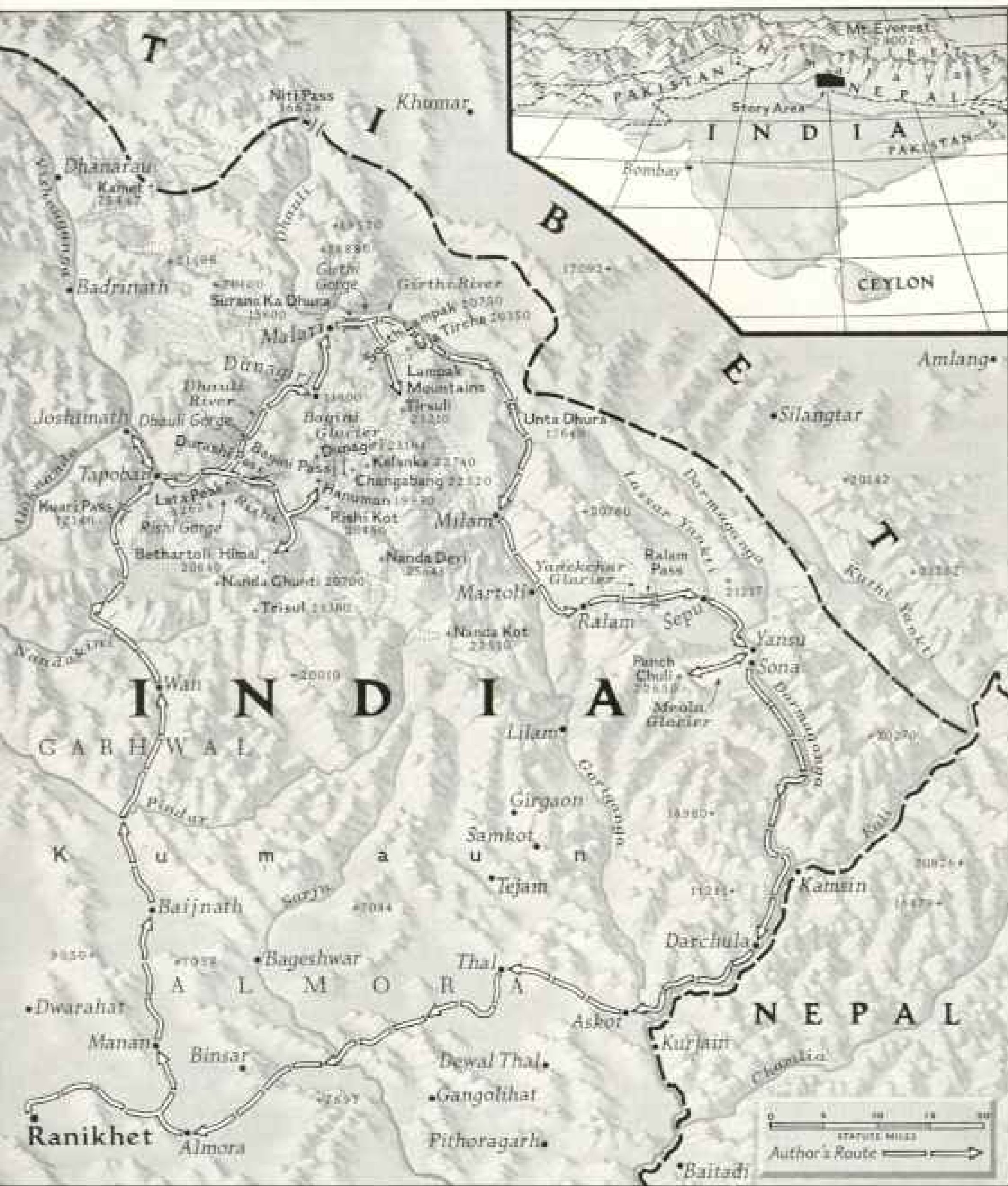
and accordingly we had purchased boots, sleeping bags, and high-altitude clothing for them. Now was the time to present them, and the porters were as delighted as children at Christmastime.

All but the sleeping bags had been bought at Glasgow Barrows, a kind of "Hawkers Bazaar" in Gallowgate, where you can buy, at cutthroat prices, anything from a wooden leg to a pair of long drawers. The boot size was a pure gamble, but acting on advice we had chosen size 6. We prayed that they would fit.

Beaming all over, Zungia, Gorla, and Matbir tried them on. They fitted.

Food was our main worry. That man-load of flour lost meant that our climbing time would have to be cut by six days, leaving only five for reconnaissance and getting to the top.

Ascending to 14,000 feet next morning, we



**Earth's Mightiest Peaks: the Himalayas. Their Name Means "Abode of Snow"**

saw that attack from the north ridge must take the line of a protective rock rib, for otherwise we were liable to attack from an artillery of huge poised blocks and tottering pinnacles of ice. We decided to pin our faith to this rib in the hope that it offered a route to the summit. That same day we brought porters and tents to 14,500 feet.

The reward of being up there came at evening, when the clouds that had lain on the high tops all day suddenly spilled off. The

red sun, breaking through, lighted a ring of monstrous peaks that shot like needles to more than 20,000 feet, peaks with challenging names like Changabang (22,520 feet), Kalanka (22,740), Rishi Kot (20,460), and various others unnamed (pages 202-3).

There was snow on the ground when we rose at 5 a.m. and started up the ridge. Loose and stony at first, it crossed a snow gully, then steepened to rock, demanding use of hands as well as feet. In 2,000 feet the

ridge narrowed to an arête, or sharp edge, of snow, corniced on one side, with a little gendarme, or rock tower, blocking the way.

The coolies had climbed magnificently, though troubled by altitude. At about 17,800 feet we decided it was unfair to ask men unused to Alpinism to go farther. With many salaams they departed for the lower camp.

#### Chasm Defends Bethartoli's Crown

Bad weather was closing in, so MacKinnon and I cut platforms for the tents in the snow of the narrow ridge, while Murray and Scott reconnoitered.

Back they came with bad news. Ahead yawned a 100-foot gulf impossible to climb down. We could have fixed the rope and slid down, but we could never have returned the same way.

To get over this nasty shock we crawled into the tents, got the stove going, and melted snow for pemmican soup and tea with biscuits.

Eating brought on breathlessness, and even to turn in our sleeping bags made us gasp like newly landed fish. Plainly we were not yet accustomed to the heights; a dull, persistent headache proved it. And, although we were reasonably warm in our eider-down bags, our breath froze on the tents, falling in the form of powdery snow.

Bitter as the cold was our sense of frustration—blocked by an impassable gulf when only 3,000 feet from our goal.

But our spirits rose with the morning sun. To be here in this glistening world was the ultimate reward. Far below lay the forest, steep-walled, enclosing the Rishi. Up here the rock, snow, and ice were alive, the tip of Nanda Devi shooting like an arrow above the tiny tents on the crest of the ridge.

Because of loss of that week's supply of flour, there was insufficient time for another attempt. Thus Bethartoli beat us.

But our failure had taught us a few things about Himalayan climbing, camping at high altitudes, and our reactions in the rarefied air. It had given us a new appreciation of scale, without which no one can climb successfully in the Himalayas, for what appears from below to be a tiny nick in a ridge can turn out to be a virtual chasm, precisely the kind of thing that stopped us on Bethartoli.

The lessons were to be rubbed in. Rising above the Rishi, the 19,930-foot peak of Hanuman, the "Monkey God," had taken our fancy.

All went well until we were less than 1,000 feet from its summit. Then, to our intense disappointment, we were stopped at 19,000 feet by another cut-off similar to the one on Bethartoli but deeper.

In fast-falling snow and thick mist we had an anxious time descending. It took so long

that we finished in a race with the gathering darkness. We steered by compass, little expecting on such a night to find the tents.

Suddenly in the gloom we smelled wood smoke, and with twitching nostrils followed it to camp. By carrying up juniper wood and keeping a fire going the porters had saved us from a night out.

Listening to the blatter of snow and wind as we lay snug in our sleeping bags, we not only blessed our Dotial friends but gave thanks for the precaution of taking a compass bearing back to camp in the morning when it was clear enough to see its direction from the peak.

Next day we headed back to our base at Tapoban. It was a journey done on short rations of rice eked out with wild rhubarb, curtailed allotments of chapatties, and a modicum of butter, cheese, and pemmican. We had native beans, but these proved so damaging to our internal economy that not even the porters would eat them.

Winding down to Tapoban, we were sorry to be descending to 6,000 feet among the fly-ridden haunts of man, but glad to be nearing a food dump.

June had come, and in two weeks we had jumped from winter to spring. Snow gullies that had troubled us on the ascent were shrunken beyond recognition, and hosts of new flowers were abloom—forget-me-nots, wild garlic, sweet peas, and whole hillsides of yellow broom.

Over the gorge soared a Himalayan golden eagle, much like the bird we see on Scottish hills. The voice of the cuckoo had come to the Rishi; flocks of snow pigeons twisted over the crags on silver wings; and Himalayan bullfinches occupied the upper tree line. Tree pipits were performing their flights of love.


#### On a Dizzy Trade Route to Tibet

The next phase of the expedition, timed to take place before the arrival of the monsoon in early July, was reconnaissance of the Lampak Mountains from the south. Our way lay up the Dhauri Gorge, one of the great trade routes of the central Himalayas and a track to Tibet (map, page 197). Where the Rishi had been grand, this was austere, for few trees grace its steel-gray walls of rock (page 208).

The track wound along these walls, high above the rushing Dhauri River. In some places it hung suspended in space, supported on big iron stanchions driven into the rocks. No doubt they had been put there by the British when they administered this area, for it was their responsibility to keep the passes open.


Traffic was heavy on this highway. Nomads were lugging their household effects; some carried hens in baskets. Curiously clad





### Meola Glacier Tumbles down the Panch Chuli Range in a Welter of Riven Ice

Isolated from their fellows, shepherds live in these stone huts 12,000 feet up in the Himalayas. Fireplace fixtures and a few rugs are their only furniture. Green pastures support cattle and goats.




♣ Porters En Route to the Top of the World Trudge Through Baijnath Village in the Hills of Kumaun. Packs Weigh 80 Pounds

♣ A carpet of flowering grain amaranth borders millet fields at Sepu, a village in the upper Darma-ganga Valley. Indian farmers cultivate grain in terraces. They grind it into a flour called *paṛṛā*. Mixed with water, kneaded, and baked, *paṛṛā* becomes *chapatty*, an unleavened pancake.









Spumy Clouds Drift Like Snow; Changabang's Milky Granite Suggests a Shark's Tooth

← Porters Steady  
the Author Crossing  
a Slimy Ledge  
above a 300-foot Drop

Dotial porters from Nepal showed amazing strength and endurance. Packing 60-pound loads, they negotiated rough terrain with the sure-footedness of mountain goats. Cheerfully they pushed onward despite occasional headaches and nausea caused by exertion at high altitudes.

This steep cliff lines the flanks of Panch Chuli, a 22,650-foot peak which defeated the Scottish explorers. Grass and seeping water make the footing treacherous. A strap looped over the forehead holds the porter's bulging pack.


↘ Dancers Court Gods  
of Fertility

Drought had parched the fields outside Malari village in northern India's Dhaul Valley. Now Bhotia tribesmen call upon their gods to hasten the summer monsoon. Dancers scatter handfuls of dust and grain, symbolizing earth's fertility. They circle a stone altar (hidden) on which incense burns. Drummers sound a rhythmic beat.

© National Geographic Society









✦ A Rhododendron Tree, Growing Wild at 12,000 Feet, Spreads Red Blossoms Against a Background of Eternal White

✧ Entering Dunagiri, an Indian village near Tibet, the Scottish mountaineers found a school session under way in a courtyard. Solemn Bhotia youngsters sat in a circle listening to an elderly schoolmaster. As part of the lesson, teacher demonstrated uses of the author's watch, compass, and other pocket items. A photographer's light meter, however, baffled him; he had never seen one.

Right: Young Bhotias study the Devanagari alphabet, chalked on blackboards. Their nose rings are a common dress accessory. Homespun garments ward off the cold of an 11,800-foot altitude.

Left: Seeking firewood, these children visit the site of Dunagiri's new school. They carry chips discarded by the carpenter.

TOP

INDOCHINA by Douglas Booth






## Tibetan Traders Drive Their Goats down a Cliffside Trail in Dhaul Gorge

India's Dhaul Gorge winds through the central Himalayas. In 35 miles it gains 10,000 feet in elevation. Steel-gray walls plunging thousands of feet hem a cataract of foaming glacier water. The chasm's rugged depths form a much-traveled trade route to Tibet. In places the trail, hacked from the cliffs, seems to hang in space.


The author and his party followed the gorge north to reach the Lamyak peaks. Along the narrow ledges they passed many Tibetans carrying goods for barter.


Each of these goats carries a pack load of salt and borax which will be exchanged for grain and rice. Pines and dwarf junipers grow among the stones,



**Each Shaggy Goat Carries 24 Pounds of Provisions in Balanced Saddlebags. This Was the Scots' Pack Train**

These sturdy animals, raised for transport only, are aristocrats compared to the small, scraggly goats slaughtered for food. A cow loaded with bedding brings up the rear. Cultivated fields belong to the men of Malari, 3,000 feet below (page 205).





A Glistening Ice Curtain Three Miles Long Hangs from the Crest of Tirsuli






Tents Stand in a 15,000-foot Meadow; Alpine Flowers Star the Ground.




▲ **Monsoon Clouds Swirl Around Mountain Flanks above India's Darma-ganga Valley. Porters (Left) Survey a Caldron of Mist**

▼ Tibet lies a day's march away from this camp of Bhootia tribesmen in the Indian highlands. Each summer the nomadic Bhotias cross the border to trade. Winter finds them far to the south selling their Tibetan goods. Here men from the author's party negotiate for the purchase of a blackfaced sheep.







India Looks Toward Tibet's 19,000-foot Peaks Across Mile-deep Girthi Gorge

Tibetans, wearing ex-army bush hats, colored woolen boots, and frock coats, herded sheep and goats, each animal fitted with small saddlebags containing salt or borax.

The sheep would be sheared here in India. Then back the patient Tibetans would go, bearing their barter—Indian rice or wheat, or manufactured goods.

These Tibetans are solemn men, but give them a smile and their faces nearly split in half with welcoming joy.

Climbing up a side ravine to reconnoiter a route to the Lampak Mountains, we came to a most beautiful village situated on an alp. Its stonework and finely carved wooden balconies were the best we had seen. But to our surprise the place was entirely deserted.

We found out why when we climbed 3,000 feet higher to Dunagiri, a village of Bhotias, perched at 11,800 feet above a glen of wild roses, walnut trees, and sweet-smelling shrubs.

#### Bhotias Migrate Like Birds

Bhotias, like the birds of the Himalayas, have different life zones, occupied according to the season. Many tribes have three villages, the highest being close to the Tibetan border, for Bhotia means "Man of Tibet."

These people are traders. From their high summer homes they journey far into Tibet, carrying grain and rice, or other goods, to barter for salt, borax, or trinkets. Like Tibetans they use sheep and goats as pack animals.

When the two-months' trading season is over, these birds of passage journey down to autumn quarters. Forgathered in the lower valleys, they hold their traditional fairs.

Winter's approach sees them in their lowest homes, whence many journey to the plains to buy goods for next year's trade.

Such a life breeds self-reliance and a great knowledge of mountains and men.

The people of Dunagiri greeted us with smiles of pleasure. Many were red cheeked and almost fair skinned.

When we asked if we could obtain food, bowls of *ata* (native flour) promptly appeared. Then potatoes! They were a Scottish variety known as Arran Banners, but of a quality I have never seen in Arran or elsewhere. It appeared that they had been introduced into the hills by the former British administration to better the lives of the people.

At this altitude the potatoes took twice the normal time to cook, but they tasted even better than they looked. Replete, we toured the town.

In a little square the village school children squatted, slates on knees, while an ancient autocrat put them through their lessons (pages 207 and 234). After greeting us and draw-

ing the class to attention, he pointed to my pockets. He wanted to see what was in them—for educational purposes.

The old teacher proceeded to give the class a lecture on my belongings, each item being greeted with cries of joy. He took evident pride in showing his familiarity with such things as watch and compass, but was completely stumped by my exposure meter.

Wherever we went in India, we saw new schools being built. One was going up here. The villagers were well dressed. For best, the men wear homespuns consisting of tight trousers with matching jacket of semi-European cut. The dress of Bhotia women, however, is rather baggy and unbecoming. Ornaments range from silver girdles, anklets, nose rings, and earrings to chains of bear claws (pages 217 and 228).

At Dunagiri, ailing residents were brought to us for treatment. The worst case was a little girl whose lower leg and foot were black with gangrene and swollen with pus. MacKinnon at first despaired of her life, but his penicillin had the child well on the way to recovery when we left.

Later we were shocked to discover that many of the people in this area have venereal disease, and that tuberculosis is rife among them.

Unfortunately, too, they are much addicted to a form of rice spirit that is very near to raw alcohol. Locally, it is called *chang* (the same word used for the milder Tibetan beer), and it seems to result in a lowering of physical and moral standards.

Despite this, however, we found the Bhotias the toughest of travelers and the happiest of men when we had the good fortune to get them to work for us.

From Dunagiri we made two climbs that gave us our first success in pioneering new ascents. The first was a rock-and-snow peak of 17,830 feet; the second a 16,690-foot rock climb to a knife edge of granite.

A brief view from the latter through boiling cloud layers showed that the Lampak Mountains could not be climbed from Dunagiri. Uncompromising ice walls offered no hope of ascent from this side.

#### Dance Honors Gods of Fertility

Leaving Dunagiri, we headed for the north side of the range to have a look from there. With us were five huge pack animals called *jhibus*—crosses between yak and cow—and our faithful six Dotials.

Our fears of an early monsoon were strengthened when we came down to Malari village in the upper Dhaulī. To hasten the rains and end a drought, the gods of fertility were being honored by six Bhotia men and



### Bhotia Tribesmen Clip Fleece from Shaggy Tibetan Sheep

A Tibetan herder (left) brought this flock to Milam, where he bartered the wool for grain. Shorn, his sheep will return to Tibet with saddlebags loaded (page 208). Bhotia buyers will sell the fleece in lowland India.

one woman, wearing long scarves of green, orange, pink, and crimson. To a thudding drum rhythm they danced around a stone altar on which a charcoal fire burned a green-juniper incense (page 205).

The whole village watched the dancers, whose faces wore daubs of red pigment and an ecstatic look. They wove a clockwise pattern around the altar, going through the motions of scattering grain, or picking up handfuls of earth which they let trickle through their fingers. Sometimes they touched their foreheads with grain or earth, rubbed their brows with charcoal from the altar, or tossed water down their throats. All the time the jerky figure of the dance went on.

Only the woman danced a solo. With her mane of black hair swinging wildly about her shoulders, she threw herself about like one possessed, her face transformed by emotion.

Malari is a vertical village in an equally vertical world; its houses perch like mountain boulders, one above another.

That Malari fights a battle with gravity was shown by the many ruins disfiguring its narrow streets. Landslides had eaten dangerously into the southern edge of the village; many houses appeared overdue to fall into the stream several hundred feet below.

For a three-weeks' reconnaissance of the unexplored Lampak peaks, we left Malari three days later with quite the queerest of



baggage trains—13 Bhotias, 6 Dotials, 1 cow, and 18 goats (page 209).

Climbing to 15,600 feet across the snow and rock of the Surans Ka Dhura pass, we contoured through hill-sides massed with wild flowers—multicolored primulas, yellow ranunculus, saxifrages, stonecrops, and hosts of other brilliant plants.

But what filled our minds as we dropped to a glacier and camped below a huge waterfall was the sight of a peak called Uja Tirche, 20,350 feet. Clouds hid its summit, but its sides fell sheer for thousands of feet in rock bands and ice bulges.

Even as we looked the clouds lifted, disclosing twin sickles of ice and a fringe of cliffs sweeping downward to rock splinters; we knew they must be gigantic pinnacles to show from here.

Accepting the mountain's silent challenge, we sorted out three days' food supply for an attempt next day.

By morning every cloud had been swept from the sky, and Himalayan rubythroats and whistling thrushes were singing their hearts out.

Unfortunately, our six Dotials were feeling the altitude. One was sick and the others were going very slowly. It is a tribute to the men that they carried to 17,400 feet, to pitch our tents some 600 feet under the pinnacles. Three then returned to base; the other three stayed with us.

#### Wild Mountain Sheep Share Heights

Tom MacKinnon had made a quick reconnaissance of the pinnacles and reported them as amazing shapes of crumbly rock. He had "cairned" a route to a giant sphinx head; beyond that he had judged it unwise to go without a rope.

We were not alone. To our surprise, flocks



217

Thomas Weir


#### A Dunagiri Girl Wears a Nose Ring Bigger than a Bracelet

Bhotia women vie with one another in unusual decorations carried in the left nostril (page 207). Bear claws dangle from the silver breastband of this girl in homespun. In her village the Scots' penicillin proved a boon (page 215).

of bharal—wild mountain sheep—appeared at heights equivalent to our own.


From our camp the scenic contrast was startling. On the Indian side, from northwest to southeast, immense snow peaks spiked the sky, rising from green valleys to glaciers and surging upward to ice walls. North and east, across the Girthi Gorge, lay a land of soft autumnal beauty—rolling hills, their dun uniformity flecked with patches of snow.

They might have been the hills of the Scottish border, but no Scottish sky ever had such an electric-blue intensity. We were beholding the Tibetan plateau, stretching through a wilderness of space.



**With Full Pack, a Porter Inches Across the Rishi on a Slender, Quaking Log**

Several logs were swept away before the party succeeded in bridging the swift waters. Bill Murray (holding rope) and bearded Douglas Scott await their turn to cross.



**A Rope Handrail Aids Balance; Glacier Waters Swell the Mountain Stream**

To reach this crossing, the Scots and their porters traversed dangerous landslides in the cliffs overhanging Rishi Gorge. A torrential rainstorm swept the river as the last man stepped from the bridge.





### Zungia Models His Handiwork, a Wool Sweater

This Dotial porter fashioned the yarn with a hand spindle while carrying his pack. Using homemade needles, he knitted by campfire light and completed three sweaters. Though elderly, Zungia proved to be the ablest porter.

When night had come to the valleys, high peaks still burned with sun glow.

Breakfast in a high camp is not a jolly affair. Getting out of a sleeping bag is not so bad as the business that precedes it—forcing biscuits and lukewarm tea down one's throat, the latter from a flask filled the night before. Boots and other preparations seem a confounded nuisance at such times, and it is a brave man who will say anything controversial.

At 5:30 a.m., with this behind us, we set off with two ropes. Tom MacKinnon and I shared one, Bill Murray and Douglas Scott the other. Clouds enveloped us.

### Crossing a Wall of Ice

Above 18,000 feet the route quickly narrowed to a knife edge calling for care. Soon we saw that we must traverse an ice wall and

cross an overhanging cornice.

At such times it is reassuring to have a good anchorage on the mountain, such as a well-driven ice ax with a turn of rope around it. A slip by the leader can then be checked by the second man. In this case a few inches of ax head in the ice had to suffice. It looked woefully insufficient with a drop below of thousands of feet.

But MacKinnon led confidently. Cutting hand and footholds, he moved across the wall, stopping midway to ask me if I was quite happy. He told me he was fairly enjoying himself.

Forty feet outward, Tom swung himself over the cornice on the far side, out of sight. Five minutes passed and then I heard his cheery cry to come on.

At 19,000 feet we required two breaths to every step. But we crossed a second ice wall, worse than the first, and plodded onward, driving each foot carefully into the narrow ridge.

Suddenly a fragile blade of snow loomed ahead—the 20,350-foot summit of Uja Tische! It was snowing as we crowded onto its narrow top, to look down ice walls disappearing into gloom.

In such a situation one does not feel a conqueror; quite the reverse. The climb had taken eight and a half hours, and we were going to need all available time for the descent. Besides, it was too cold to linger.

### Anchored Rope Saves All Four

On the way down our safety-first tactics proved their worth, for an ice step broke under MacKinnon's weight, shooting him down 40 feet before he was pulled up by the rope. Without firm anchorage, in rock this time, we all probably would have been pulled off.

Almost unnoticed at first, a minor miracle was taking place. The mists that had enveloped us all day were submerging to the valleys,

unfolding a sight that made us forget the bitter cold.

In waves of movement peaks were breaking through. Kamet rose high over Badrinath in a 25,000-foot wedge of silhouette, immense against fire-tinted clouds.

Even as we looked, the warmth was withdrawn from the sky; the rolling cloud-sea paled to shadow. The immensity of depth, of incredible space, is something I am never likely to forget. It was a feeling of being not on the earth, but on another planet.

The Providence that looks after fools and mountaineers had not only submerged the clouds, but had given us a clear sky. From it now shone a three-quarter moon to light our campward steps. We reached the tent just 18 hours from the time we left it. Curiously, no one was hungry, though we had eaten little all day. Altitude has strange effects.


Next morning the sun shone warmly on the tents. It was delightful, but not for MacKinnon. He was snow blind, and the tent had to be darkened to give him relief for his eyes.

In the clouds of yesterday, Tom had been much troubled by his dark goggles steaming up, and from time to time he had removed them. He was now paying the penalty. Castor-oil drops cured him in 24 hours.

Meantime we prepared for another attack. From what we had seen of a peak we called South Lampak (20,750 feet), there seemed a fair hope of climbing it. We lost no time in descending to the base camp and moving up 2,000 feet to pitch our tents.

#### Wall Creepers Seem Huge Butterflies

Around our camp at 15,000 feet, pink and yellow flowers were so thickly massed that we couldn't avoid tramping on them. All about us were many birds—rosefinches, plain-backed



221

Thomas Weir

#### A Barefoot Grandmother Spins Wool at Milam

She pulls the raw wool into a rough strand, carefully paying it out to the whirling bobbin. Gnarled toes power a treadle turning the bobbin and winding the yarn. Most Indian hill people spin by hand (opposite page).

mountain thrushes, pipits singing their songs in spiral dives, and a lovely thrushlike bird of cobalt blue and black, afterward identified as an unclassified species of grandala. Alpine choughs circled the ridges.

Most beautiful of all was a wall creeper, fluttering its gray and crimson wings like some huge butterfly as it climbed a vertical cliff in search of insects.

With three porters we climbed hard and established a camp at more than 18,000 feet on the edge of an airy snow cornice with long drops on either side. The summit was less than 3,000 feet above. Ahead was an 800-foot rock buttress, steep but not capable of stopping us, we thought.

Came the hour of rising for the attempt—3:30 a.m.—and we had to withdraw to our sleeping bags. Wet snow pattered against the tents, and visibility was nil.

There was nothing we could do but lie up and watch puddles form on the tent floor. I read the Gospel of John while avalanches roared off the peaks, falling down each side of us.

Pinned down, we could do no more than wait, enduring the coffinlike discomforts that small tents impose. The second night passed like an age.

Now it grew colder; ice encased the guy ropes. The mountain was in no mood for climbing. We shouldered the packs, roped up, and descended 5,000 feet.

Five days had been spent on this attempt, but there was time for another try. Once again we camped on the snow cornice under the 800-foot cliff, and once again foul weather developed overnight. But this time we came to grips with the crags in an attempt to force the peak.

To our disgust the rock was mere shale, so rotten that it came away in handfuls. There was no choice but to cut steps back to camp and pack up.

#### Into the Girthi's Scenic Savagery

Now we came to what promised to be the most exciting phase of the expedition, the traverse of the Girthi Gorge.

Our route lay across the flank of Uja Tirche, through flowers that filled the air with their fragrance. Now we would be tramping through a haze of vivid blue rock geraniums or bright red potentillas. Then we would be brought to a halt by saxifrages clustering among the rocks, or dewdrops sparkling in the tiny blue eyes of pincushion mosses.

On this fresh morning, the Himalayas of imagination had come to life. From the crest of the Girthi pass we took our last look at the peaks that had been our companions for the past three weeks. They cleft the air like knife blades. Could it be that we had camped up there among those ice flutings so delicately poised on the blue-black sky?

When we took the plunge into the Girthi, it was like heading into another world. This was a vegetationless world, a world of naked rock that rose sheer on the north side 7,000 feet from the river (page 214). On our side the wall of Uja Tirche sent down a great buttress to make the most impressive ravine we had seen, a Grand Canyon of the Colorado on a more vertical scale.

Yet, for all the arid prospect, there were flowers at our feet as we rounded the next bluff, flowers that found foothold in stones. There was even a thistle like our Scottish one, and roses that grew in a bower over our heads.

In this incredibly wild country, we were amazed to find an attempt being made to establish a settlement. It consisted of two

thatched houses, built, we were told, by Malari Bhotias with the pioneering spirit. They had even built two little shrines, about the size and shape of dog kennels.

The menfolk were away from home, but there were two attractive women who smiled with bad effect on our men.

On this Girthi crossing, we had expected difficulty with glacier streams, but none held us up unduly. The main trouble with Himalayan rivers is that the boulders on the bed are moving with the rush of water. The correct technique is to charge through. To try to balance across is to be swept away.

#### At the Border of Tibet

By the fourth day we were through the gorges, and in mist and rain we climbed into the snow and stones of the Unta Dhura pass at 17,640 feet. We had reached the border where northeast lies Tibet and southeast lies India.

In this desolate place we heard, of a sudden, the jangle of bells and the wild cries of drovers. Streaming out of the mist came dim forms of yaks and sheep driven by Tibetans who stopped in their tracks to stare at us. They wore robes of blue and scarlet, and all carried knives or swords as protection against bandits. For the next few hours caravan after caravan passed over this bleak height.

(At the time of our visit, the Communists had not yet taken over Tibet.)

Our men had done well on the climb. They did even better on the descent. Next day we strolled into Milam, the first village in India. Its millet fields and neat squares of houses gave it the appearance of a Promised Land—and that is what it must seem to Tibetans after the hostility of the high passes.

At once we were greeted cordially and conducted through courtyards piled with saddlebags, where Tibetans lounged and Bhotia women wove carpets or ground flour. Local people were eager to introduce us to another European, Leonard Moules of the Worldwide Evangelization Crusade. He had hoped to carry Bibles to Tibet, but permission had just been refused him.

Len had been doctoring the natives for the past six weeks, sometimes dealing with as many as 100 cases a day. Right now he was about to remove a cataract from an eye.

#### Drums Announce a Farewell Party

Milam was the turning point of the expedition. MacKinnon's time was up, and sorrowfully we said goodbye as he left with one porter for the long trek to Ranikhet.

For us, money was running short. The last phase of the expedition, reconnaissance of Panch Chuli, 22,650 feet, would need to be





© National Geographic Society

221

Koshonkos by Douglas Scott

♣ **After a Jungle Trek, All Hands Relax in a Camper's Fly-free Paradise**

Insect pests plagued the Scots and their bearers at low altitudes. This campsite atop a 12,000-foot ridge offered relief from heat and flies. Firewood was handy; a snowbank (lower right) provided water. Porters, weary of climbing, dropped their loads.

♣ **Amateur Cooks Brew "Hoosh," Using Snow, Dried Soup, and Pemmanic**

Climbing South Lampak peak, the explorers pitched their tent on an 18,000-foot cornice. Snow squalls developed; avalanches thundered past. Huddled together, the men read the Gospel of John. Tom MacKinnon (left) and the author prepared the meal.







↑ **Porters March  
below a Grassy  
Canopy in**

**Darmaganga Valley**


Quitting the peaks, the Scots and their party returned to lowland India via the Darmaganga Valley (page 112). Their journey took them through thick woods and deep ravines. At times the trail spiraled dizzily up and down canyon walls. Flagstones served as steps.

These men walk on timbers supported by iron braces. Lush vegetation carpets the 7,000-foot slopes.

← **Buffalo Soak  
in Mud under  
a Waterfall**

On its lower reaches the Darmaganga Valley is hot and humid. Natives of the region wear little clothing. Unlike the hill-dwelling Bhotias, they live by agriculture rather than trade. These water buffalo plow the small fields and cart the farmers' burdens.

Illustration by Douglas Kent







Drummers Beat a Ceremonial Rhythm as Yansu Village Fetes the Explorers



Murray (Left) and Scott Occupy Seats of Honor in the Town Square

➤ **A Bhotia Woman  
Doing Her Chores  
Wears All Her Beads**

Yansu villagers strap these grain-filled saddlebags to the backs of goats and sheep (page 209). Herders, driving the animals across high mountain passes, trade the grain for Tibetan wool, rugs, salt, borax, or gold.

This stone-lined hole in the ground serves as a granary. At harvest time tribesmen pour millet into the pit and seal the entrance with rock and earth. The grain, though unsacked, does not spoil.

Beads and baubles hang from the woman's neck, nose, and ears. Rings and bracelets weight fingers and arms. Hair across the forehead is combed into scores of neat little plaits.

✦ **Dancers Sway to  
a Fiddler's Tune**


At Milam the Scots found a farewell party under way for the region's medical missionary. Villagers thronged the square to watch a floor show by dancers and musicians. These women, wandering entertainers, swayed ecstatically and sang a monotonous chant. "Violin" and bow produced fearful discords.


© National Geographic Society

Reflections by Douglas Scott









**Hedges Separate Terraced Wheatfields Climbing the Slopes at Tapoban**

Lata Peak (background) guards wild Rishi Gorge. The author knows of no one who has managed a passage of the lower gorge, a box canyon with sheer walls thousands of feet high.

done in the monsoon. It was now mid-July. We could not afford to wait for the clear skies of September.

Moules, too, was leaving, and a farewell party had been arranged in his honor; the sound of drums announced it. Standing on roof tops and crowding the narrow streets, the whole population turned out.

In the center of it all were the musicians and two rather attractive singers. The band consisted of an instrument like a piano accordion and a sort of rectangular violin. They struck up as we arrived (page 229).

With swaying bodies and sensuous movements of the hands, the girls managed to get the maximum of sexual excitement into their simple song. Their concession to the dance was in little shuffling steps delivered with a tap of the shoe.

### Sword Dance Gets Dangerous

Then the sword dancers took a hand. "Dancers" is a misnomer. The swords were merely brandished and whirled about, though one man tiptoed in neat steps. The other swordsman made fierce and comic faces.

Sometimes the music stopped, and the comedian would deliver a pantomime, sending the crowd into roars of laughter at his funny faces. Almost literally sidesplitting was the climax; in his antics he sent his sword whirling through the crowd, cutting open a couple of heads.

The appearance of Moules with his laden jhibus was the signal for the procession to move forward. A garland of flowers was hung round his neck; the girl dancers swayed around him, and musicians and drummers played more furiously as they advanced through the village to mount the col which marked the beginning of his journey. Villagers, old and young, streamed behind.

The finale was a tremendous tattoo from the drums, rising to a crescendo and ending with the crack of gunfire. In the dramatic silence that followed, Moules took his departure for the bleak northward passes.

Our own departure came soon after. With Bhotias from this wealthy village helping to carry our kit, we started for Panch Chuli, our last great mountain objective. The approach we had chosen was the Ralam Pass, really a succession of three passes crossing the main Himalayan range at 18,470 feet.

It was good to walk 10 miles down a glen similar to many in the Scottish Highlands on a misty day—swift running water, with glimpses of craggy ridges as the clouds boiled.

The path was turfy and fairly flat, curling into fields of flowering millet where Himalayan greenfinches and goldfinches sported. Red-billed choughs replaced the alpine choughs of

Milam; rufous turtle doves inhabited the trees, and wagtails flirted by the streams.

A climb of 5,000 feet took us over the first pass, then down to Ralam village, 3,000 feet below. Its inhabitants seemed to suffer from sore heads, sore tummies, sore eyes, and a host of other complaints. We dispensed medicine to the needy, but the malingerers were quickly identified and sent packing with a halibut liver oil capsule.

Our visit was such an occasion in this remote place that when it came time to leave at 7 a.m. a procession was formed in our honor. Heading it were the boys of the village.

In farewell the kiddies plucked handfuls of flowers and danced with a bouquet in each hand. Finally each gave a solo in the center of a ring. One imitated a monkey scratching for fleas; another made funny faces; still others flung themselves about, whirling fiercely in true Highland-fling style (page 195).

The second pass was harder than the first, over a glacier and up a rock saddle to drop to the Yankechar Glacier. We camped on flat stones near a couple of snow beds.

At more than 15,000 feet in this Arctic wilderness, it was a surprise to see a fox, fawn colored and with an enormous brush of lighter color.

Moonlight flooding the tent awakened me. In the incredible silence, the peaks stood clear of cloud, silvery above vast shadows. I find it impossible to put into words the mood of these mighty peaks, all of them unclimbed.

### Porters Pull Wool Over Their Eyes

The men were in great form next day, competing with each other in cutting steps across a slippery icefall. We merely followed, marveling how sure-footed they were in such an assortment of footgear—sandals made from rubber tires, sneakers, unnailed leather shoes.

On the upper glacier we were worried for their eyes, for we could issue only a few pairs of goggles. They produced wool, teased it out, and pulled it over their eyes.

On the other side of the pass, our men sat on their loads and sledged down, whooping at the rush of speed.

At one point, boulders hurtled down toward our last three porters, but they ran hard and escaped with nothing more than a fright.

Soon now we were descending steeply to a more verdant land of rosebushes and stunted birches, of blue-fronted redstarts, rufous hedge sparrows, rubythroats, and rosefinches.

The valley floor of the Lassar Yankti seemed impossibly far down, but at length we were beside it. In a couple of miles we saw ahead the village of Sepu, a cluster of houses perched above neat terraces of pink and yellow grain amaranth (page 201).





### A Porter Buys Wheat Flour at Tapoban for the Journey Through Rishi Gorge

Native foods, purchased in highland villages, were the mainstay of the Scots' diet. Traveling light, they carried limited amounts of tinned foods.

Here several women came to us to show stomachs pitted with small, clean scars. Thinking it was some kind of skin disease, Murray painted each scar with Castellani's paint, a deep purple medicine which the ladies admired.

#### Hot Coals for a Stomach-ache

Not until long after did he learn the true origin of the scars. When a Bhotia woman has a severe stomach-ache or dysentery, she lies down, places a live coal on her stomach, and a friend blows it red hot!

From Yansu we had hoped to reconnoiter Panch Chuli (page 199), but the rainy and overcast weather veiled its face. At last we decided to start climbing in the hope that high up the clouds would clear.

Our first view of the mountain next day was breath-taking. The whole range rose 12,000 feet above our camp. Four summits soared over a welter of rock faces, crevassed ridges, and fierce ice bulges. Waterfalls a thousand feet high leaped over crags. We had never seen such uncompromising peaks or such colossal icefalls.

Reconnaissance showed that there were two possible approaches to the main peak (22,650 feet), the north and the south col. We chose the north. It was pure gamble, as neither was visible.

By the time we reached 19,000 feet on the

mountain, our two porters had had enough. Climbing so high with 60-pound packs had taken every ounce of their will power and reflected great credit upon our doughty Dotials.

Giving them a rope and a warning to stick to the steps we had cut that morning, we said our salaams and shouldered the kit. But the potential dangers of avalanche and crevasse in the mists of this difficult mountain were too great for us to continue. We camped between two crevasses (page 196).

Then came a most marvelous sight, though one that brought us disappointment. Panch Chuli threw off its cloud.

At the head of the glacier before us was the col on which we had hoped to camp. It rose above rock, sheer for nearly 1,000 feet. Grooved ice at its foot indicated avalanche danger. Also, the ridge rising from it to the summit gleamed translucent in the sunshine—ice, 2,000 feet of it, in which every step would need to be cut by ice ax. Clearly, this was not the route to the top of Panch Chuli.

Despite the sting of defeat, we did not regret coming up. We were in a shining basin ringed by mountains whose walls fell like folds of pleated silk. Below, the clouds were boiling up in masses of cumulus, huge towers of it, that wound around the ridges of Tibet and Nepal. Tonight we did not belong to the earth.

Next day we climbed, through a maze of crevasses, far enough to assure ourselves that we were not being merely chickenhearted. Stones falling continuously showed our judgment had been sound.

Freak conditions of snow flurries and enervating heat alternated until sunset. At times we found it so hot on the glacier that we filled the crowns of our hats with snow and were forced into the tent for shelter from the fierce sun. Yet three hours later, when the sun had set, my feet were cold in three pairs of socks.

That attempt disposed of the north col approach. An examination of the south col showed that if Panch Chuli can be climbed it will be done from there.

Back at our valley base village of Yansu, we prepared for the 150-mile trek out to civilization. But first we were invited to a celebration in our honor.

At 8 the next morning we were ushered into a house and seated on a carpeted dais. A wall of Bhotia faces pushed nearer and nearer to us as more and more newcomers squeezed in from behind. Not knowing the language, we could do no more than smile and murmur "*thik*" (right), politely.

#### Toasts and Brown-paper Cigarettes

It was a relief when brown-paper cigarettes were handed round. None of us smokes, and you need to be a smoker to smoke a brown-paper cigarette. Also, you require a strong pair of lungs to promote combustion.

We puffed and coughed and were glad when a basin of gray liquid arrived. Our hosts filled three little silver cups and handed them to us. Saying "cheers" to the multitude, we drank. It was supposed to be milk, but it didn't taste like it. The cup was promptly seized and refilled.

Then chang made its appearance. It tasted like vinegar and burned with inspiring fire.

Under its influence I was invited to play an instrument like a piano accordion with a little bellows attached. My attempted rendering of "I Can Wash a Sailor's Shirt" was foiled by broken keys. Only two notes appeared to be working. Playing those two, one of the Bhotias intoned a monotonous chant like a snake charmer's.

From outside came drummers lined up to accompany us down to the village square. There we were seated on carpets while the drummers began a long tattoo (pages 226-7).

It was so long that I decided it was time we gave them something in return. The crowd stood around expectantly while I collected the drums in a semicircle. Wielding a couple of big sticks, I beat out rhythms fast and furious, but my art appeared to be lost on them. They

looked baffled rather than amused. Nevertheless, had there been a spare drum I would have joined the band that marched us back to camp.

#### Down to a Hothouse Atmosphere

Next day we were off, down a wooded glen that cut deeper and deeper, becoming a ravine on a tremendous scale (page 224).

After the bleakness of the other two Tibetan trade routes we had seen, this one was a revelation. Tropical vegetation, langur monkeys, banana palms, sunbirds, and hothouse atmosphere showed how fast we were losing altitude.

It was exciting one day to round a corner and look on a green wall, scored by rock gullies, rising to a sea of forest that disappeared in the gray of monsoon clouds. We were on the western border of Nepal, looking into that forbidden country.\*

It was a wild path, crossing under waterfalls, climbing like a staircase in places, at other times spanning drops on wooden planks: a narrow gangway contouring a complication of rivers and foothills.

Five days down the Darmaganga we were able to buy mangoes, ripe bananas, and sticks of tall Indian corn for roasting. At Darchula we had to wait for the torrential rain to subside and let us resume our journey.

We were lucky to beat this rain by one day, for the track we had descended was now made impassable by landslides and rushing torrents. We had found these streams barely fordable the day before. The consequence of a slip in the thigh-deep water would have been to go over falls and perhaps to land in the roaring glacier river below. None of us had ever seen such a terrifying rush of water.

As we neared Almora the route led over a succession of jungle ridges, none of them above 6,500 feet and some considerably lower. Butterflies swarmed on the paths—large swallow-tailed varieties as big as a warbler. Smaller varieties went about in whirlwinds, dancing madly and settling like closely scattered petals. The humid air was strong with honey scents.

Birds were everywhere—kingfishers, bulbuls, red-billed blue magpies, shrikes, flycatchers, spotted fork-tails, black-headed sibia, crested hawk eagles, pigmy owlets, drongos, and an amazing variety of pigeons. It was a naturalist's paradise. Once I interrupted a bear hunt, but to the disgust of the hunters I had no gun. With clubs, spears, and dogs, they beat the undergrowth.

Holy men en route from Tibet to India

\* See, in the NATIONAL GEOGRAPHIC MAGAZINE: "Peerless Nepal—A Naturalist's Paradise," by S. Dillon Ripley, January, 1950.



### Bhotia Children at Dunagiri Study Their Lessons Outdoors

These youngsters attended classes while awaiting completion of a new school. Their intelligence impressed the visitors. One boy who had never seen a map before pointed out local landmarks on the author's chart. The schoolmaster stands by the blackboard (pages 207 and 215).

were colorful figures on this path. We talked with them, drinking tea together.

To these men the body is nothing, the present is nothing, war is nothing, if the ultimate truth that each man has a greater self is realized. Ambition, lust, greed, comfort, ego—these are only a few of the things that stand between man and his Creator.

The inner joy is their goal, oneness with God, not necessarily a Hindu God but a Universal God. They have no doubt about reincarnation. One life is too short to attain the Ultimate, according to them.

One evening, after heavy rain, Panch Chuli came out of the clouds. It was the first time we had seen it since leaving our base camp. Now it appeared as a point of snow utterly removed from the earth, dwarfing the foothills

and soaring over the blurred shapes of immense forest ridges.

A fortnight ago we had been camped under its crest, enduring heat, glare, rarefied air, and loss of appetite, which together had been well-nigh insufferable.

### The Poison of the Heights

The natives call these effects the "poison of the heights." We had tasted the poison, and been glad to get away, to live again at lower levels and exult in the feeling of physical energy in daily marches through beautiful country.

Yet one view was sufficient to flood the mind with longing to go back, the discomforts forgotten, the revelation of the heights remembered.

---

*Notice of change of address for your NATIONAL GEOGRAPHIC MAGAZINE should be received in the offices of the National Geographic Society by the first of the month to affect the following month's issue. For instance, if you desire the address changed for your October number, The Society should be notified of your new address not later than September 1. Be sure to include your postal-zone number.*



# Back-yard Monsters in Color

Even in a Great City, the Insect Kingdom Reveals Its Shimmering Hues to a Hunter Armed with Patience and Kodachrome

BY PAUL A. ZAHL

**N**EW YORK City may seem a strange place for starting a natural-history project. But it was amid Manhattan's walls that I discovered the fascination of an unusual form of hunting—hunting insects with a color camera.

The project stemmed directly, but accidentally, from bird photography. In a downtown Manhattan pet emporium I was taking color pictures of tropical birds when all at once an immense brown cockroach appeared on the perch.

As Broadway would put it, he stole the scene. On impulse I trained my lights and lens on the insect instead of the bird.

The picture proved successful enough to open my eyes—and my shutter—to a colorful kingdom that is all about us, even in such a city as New York.

## Insect Colors Rival the Birds'

Hidden under leaf and bough, beneath the ground, and in the nooks and crannies of man's own habitations, lies this unseen, living world of color, to most of us unknown and often unsuspected. The splendor of the miniature, almost secret, teeming world of the insects is largely concealed from human eyes, even though it exists in intimate contact with the world of men.

A fleeting glimpse of a fluttering butterfly's gay wings, the brightly spotted carapace of some beetle scurrying to a hide-out, or perhaps a green grub chewing voraciously upon the leaves of a cherished shrub or tree, is all that most people ever see of insect colors.

The occasional "bug" that crosses our path, the hungry housefly, the singing mosquito, the honeybee sipping at a clover blossom, even the hordes of grasshoppers or army worms that may devastate field or garden, give hardly a hint of the glamour of the insect world.

Yet actually no living creatures, except perhaps the birds, rival the infinite variety and delicate loveliness of the insects' rainbow hues.

Capturing insect color with the camera is no easy task. To obtain the 27 color photographs reproduced on pages 239-246 and 251-258, I exposed about 3,000 Kodachromes. Of these, 100 were used in making the final selection. Many were made no farther from home than my own back yard.

One warm afternoon last summer I was at work in my research laboratory, a block from the great new United Nations center in New

York, when my wife phoned. Our four-year-old daughter had come in from the garden with her hands and arms full of bristly, red-headed caterpillars. They were all for me!

Little Eda had listened to our dinner-table conversation and knew of my new interest in insect collecting. Now she was trying to help.

When I reached home, I found that the caterpillars were larvae of the tussock moth. They were about an inch and a half long, each with four tussocks of white fibers bristling up off the back and with tiny bundles of hairs standing out elsewhere. Good color subjects, they had red-enameled heads and two scarlet spots on the back (page 245).

Insisting that I go with her to the source of her find, Eda led me out into the garden which hangs over New York's East River Drive. There on the cherished apple tree were hundreds more of the caterpillars.

By now I was less inclined to rhapsodize over the gaudy good looks of these guests than to grieve at what they were doing to the garden trees. Not only were the leaves of the apple tree being gnawed to lace, but so were those of the maple.

In ensuing days I noticed how the greenery in other little gardens and mews of Manhattan's East Side was aswarm with caterpillars of the same sort. The iron railings in near-by river-front parks were busy caterpillar avenues. The summer of 1951 had brought to New York City an especially severe infestation of the destructive tussock moth, a member of the family that includes the notorious gypsy and brown-tail moths.

With my young daughter, I watched and studied the voracious eaters in action.

## Miracle of Caterpillar-into-moth

Each caterpillar, after it had grown fat on our trees, became sluggish and finally settled in a branch crotch to weave a cocoon from silk mixed with its own pincushion bristles.


Then, deep within the cocoon, one of Nature's great miracles would quietly take place. The tissues of the sleeping caterpillar would break down and reform into new ones wholly different.

Finally, toward the end of summer, a small, drab moth would emerge from each chrysalis. Only the male can fly; the female moth is practically wingless and must remain crawling about on the branch where she was born, waiting for a mate to fly to her.



### Guinea-pig Houseflies Die for Science to Test the Effectiveness of Insecticides

A single fly may carry a million bacteria, and it may develop resistance to certain poisons. This bell jar contains about 100 flies. The observer introduces different sprays in varying concentrations and counts the casualties.



### Mosquitoes Refuse to Lay Eggs Unless Fed on Blood; the Scientist Obliges

Multiple bites are the price F. C. Nelson pays for raising pests to aid Esso Standard Oil laboratory's experiments with insecticides near Elizabeth, New Jersey. Glass dishes contain larvae and pupae.

The almost microscopic eggs are covered with a bit of froth. They lie dormant through the winter and hatch a new generation of caterpillars in spring just as fresh leaves are sprouting to provide the youngsters with plentiful food.

The hungry tussock and other specimens from no farther afield than our Manhattan garden provided a good nucleus for my gallery of insect Kodachromes. Then I started looking about for more.

At first it seemed a bit foolish for a city dweller to select insects as a photographic subject. The task was going to take at least all summer, and for a while I considered moving to some nice rural spot in the South.

Then I learned that entomologists had found and described more than 15,000 species, representing almost every known family of insects, in the State of New York alone. Why go far away, with so copious a supply within easy reach?

To supplement my back-yard source, I ventured across the Hudson River, over into the garden counties of New Jersey. Here, thanks to modern science, I was disappointed; insect collecting was about as fruitful as it would have been in Times Square. The carefully sprayed cornfields, cabbage patches, and flower gardens of New Jersey may be the farmer's and gardener's delight, but they are the bug collector's despair.





### When Bees Swarm in a Jet Fighter, Even the Marines Take Cover

If hive or nest becomes overcrowded, the queen and older bees move out to make room for the younger generation. They swarm in a compact, buzzing formation which sometimes pauses at a convenient resting place while scouts search for a new home. This sergeant, wearing an improvised mask, sweeps the visitors out of the fuselage of a Panther in Puerto Rico.

At this point my brother came to the rescue. Not far from New York, also in New Jersey, he had 40 acres of woods and meadows that had once been a farm but for years had lain fallow and unsprayed. The place was alive with insects, he said. Why not go there and collect?

I was grateful for the suggestion, but I warned my brother not to expect me to act as an exterminator. I wasn't interested in killing insects or mounting dead specimens on pins. I wanted to photograph them alive in their natural surroundings.

It was mid-August when my assistant, Andy Nowak, and I arrived at the farm. We set up camp in a small shack in the woods and turned an old barn into an operations base.

We could tell immediately that we had

come to the right place. Everywhere butterflies flitted, bumblebees buzzed, grasshoppers jumped, ladybirds crawled, and mantises prayed. It was insect Elysium.

### A Mouse Makes Good Beetle Bait

There are many techniques for collecting insects. The simplest is merely to walk through a field and sweep an ordinary butterfly net from side to side across the top of the waving vegetation. The theory is that many a bug is borne unseen on the underside of leaves and grass blades. When disturbed, they fly or let go and fall groundward—and so into the net swishing by.

The trouble is that this way one is apt to catch anything and everything. If a delicate lacewing (page 251) and a grasshopper (page



**Beware That Look of Wide-eyed Innocence! Greedy Grasshoppers Have Ravaged the Earth.** Swarms have devastated Bible lands, Africa, and the American West. This specimen is a **Short-horned Grasshopper**, so named for its short feelers. Multiple eyes look forward and sideward. Claws help in climbing.



© National Geographic Society

140

← **Bulbous "Nose"** Between Biting Jaws Is Really the Long-horned Grasshopper's Upper Lip

Antennae which equal or exceed the body length identify the **Long-horned Grasshopper** (enlarged 10 times). The long-horned family includes the Mormon cricket, which in 1848 threatened to destroy crops in Utah until flocks of gulls devoured large numbers. Author and daughter (above) examine an insect caught in a field of cornopsis. To quiet his grasshoppers for their photographs, Dr. Zabl chilled them in an ice bucket.

↘ **Short-horned Grasshoppers** posed on pokeweed berries display powerful hind-leg hopping muscles. If a man could leap as far in proportion to size, a 6-footer could broad-jump 300 feet.







**A Paper Wasp Feasts on a Thistle's Nectar. Hooked Antennae Identify a Male**

Early spring's wasps found buzzing in attics are queens of the **Paper Wasp**. Hibernating through winter, they hatch young to form new colonies. Nests are made of dead wood chewed into a pulp.





### A Furry Bumblebee's Long Tongue Probes Deep for the Nectar in a Thistle

▲ Like its smaller relative, the honeybee, the **Bumblebee** gathers summer's sweetness. Unlike its relative, it does not die after stinging but uses its weapon repeatedly. Antennae project stiffly from the head.

▼ Velvety black and yellow bumblebee fur has a deep pile. Carrying pollen grains caught on the hairs from male to female flowers, the bee helps propagate many farm crops. This bee is the only insect which pollinates some types of red clover. Others have tongues too short to reach the nectar, and so are not attracted to deep flowers where they would pick up pollen.







### Leggy, Nightmarish Praying Mantises Are Man's Allies in the Insect Wars

Belying their prayerful attitude, the front legs of the **Praying Mantis** are armed with sharp spines; the legs fold like the blades of a jackknife to hold prey, which includes many harmful insects. Long antennae are thought to serve as smell and hearing aids. Bulging compound eyes have several hundred tiny facets, each receiving light from a small fraction of the field of vision. Adult mantises may be kept on perches in screened jars and fed on live insects or bits of raw meat, but they die at winter's approach. Above: This mantis ignored impending disaster. Seconds later the cat ate her.

← The author grouped three females in a "gossip session" around red fruits of the dogwood.

### Leaf-eating Pests Wear Gala Furs or Convict Stripes

→ The Tussock Moth gets its name from the four tufts of short, erect white hairs on the back of its caterpillar. Bundles of long black fibers project from either side of the larva's head. Here the left bundle appears short because it points vertically upward. A third cluster ornaments the tail.

In its larval stage the moth chews tree leaves to skeletons, but insect enemies help control it. The adult moth ranges the eastern United States and Canada west to Colorado and British Columbia.

← These caterpillars, collected in the Bahamas, quickly devoured the amaryllis leaves that the author gathered for their feed. The larvae evolve into pink and black moths, *Xanthopan timoti*, found generally in the region of Florida and the Gulf coast and from the West Indies south to Brazil.

Illustration by Paul A. Roth





♣ **Carpenter Ant Carves Its Nest in Wood**

With powerful jaws the **Carpenter Ant** hollows out galleries in logs, stumps, poles, or old buildings. Unlike termites, it does not eat the wood, but it often damages porches and window sills. Carpenters are the largest of the North American ants. This specimen,  $\frac{3}{8}$  inch long, was chilled to keep it quiet for the photograph.

♣ **Exposed! A Member of the Underground**

A widely destructive pest, this white grub, an immature **Scarab Beetle**, lives in the soil, where it attacks roots of grains, vegetables, flowers, and grasses. "Port-holes" are breathing pores. The "eye" near the dark head is an internal organ visible through the translucent body. Normally the larva lies coiled.





259) find themselves at close quarters in the net, the struggling grasshopper is likely to kick its companion to bits before they can be removed or separated.

Even so, the method did produce astonishing results. A few minutes of net sweeping often yielded us several praying mantises, dozens of grasshoppers and ladybirds, and scores of assorted stink-bugs, caterpillars, and aphids.

Another obvious method is to spot your butterfly and chase it as it flits from flower to flower. This has one main drawback: it makes you look like the proverbially silly butterfly chaser. It should be done only in the absence of potentially jeering friends.

Still another common technique involves shaking the branch of a tree or shrub and holding an open net or cloth underneath to catch whatever falls. It is recommended that the shaker wear a hat.

Insects may be lured by various odors, and night flyers can often be attracted by lights. Others, however, are repelled by light, and this provides the basis for still more collecting devices.

To try the odor technique, we brought along from New York four dead mice carefully wrapped in wax paper. These were to be trap bait for scavenger, or burying, beetles, a tribe of exquisitely colored creatures that few people ever see, although they are found the world over.

These dwellers of the twilight either live underground or hide from sight so securely that special lures must be used to bring them out. They lay their eggs on decaying animal matter, and one way to capture them is to plant a piece of putrefying meat or the carcass of some small animal almost anywhere on the ground.

Within a few hours, especially after dark, the beetles are drawn by the smell. They first go to work excavating beneath the carcass, to bury it; then they lay eggs on the disinte-



247

Paul A. Zell

### A Parasitic Fly: Its Larvae Kill Caterpillars

Some species have been imported to fight the European corn borer, Japanese beetle, gypsy and brown-tail moths. This adult sips wild strawberry juice. Two hairlike appendages on the head are thought to be smell and hearing aids.

grating protein. They are very lively, and, if you approach the bait with a light, they are likely to scuttle out of sight before the capture can be accomplished.

In anticipation of this, we designed cans like old-fashioned flytraps with inverted screen cones. The bait was placed inside the can; the beetles would enter the small opening at the apex of the screen cone, and, when once in the can, would be unable to get out.

We baited several such traps with dead mice, placed them at various locations in the woods, and covered them half over with leaves and humus.

The method worked beautifully. Next morning, at the bottom of each can were a half-dozen or more black beetles, each about an inch long and with elytra (hard, shell-like wings common to all beetles) gaudily cross-striped with gleaming orange-yellow blotches (page 256).

When I showed these specimens to my brother, who came to visit us that day, he took



### Uncle Sam's "Insect Iron Curtain" Stops Pests at the Borders

In an average year U. S. quarantine stations intercept some 150,000 lots of plants and plant products, many of which carry insects or diseases. Some are admitted after fumigation. This Department of Agriculture inspector uses magnifying lenses to look for undesirable aliens in imported dahlia tubers.

one look and exclaimed: "There ain't no such animal." During all the years he had roamed and dug on his 40 acres, not a single scavenger beetle had he seen.

This, incidentally, emphasizes one of the pleasures of insect collecting and photographing. Even an amateur, if he is persistent enough, can find species that are not only astonishing to casual observers but unknown to entomologists.

There are probably more species of insects on this planet than of all other animals combined. About 800,000 species have been described; yet these are presumed to be only a fraction of those yet to be found and given a Latin name.

Among beetles alone, some 250,000 have been catalogued in the museums; yet any entomologist can tell you that there are hundreds of thousands more, mainly in the Tropics, unknown to science.

The next night Andy and I performed an experiment. We had brought along a number of pure chemicals, including indole and scatole,

whose odors resemble those of decaying meat or putrefying protein material. We baited several of our traps with these and hid them in the woods, together with a single trap baited again with a dead mouse.

Next morning we found beetles in the mouse-baited trap, but none in those redolent with chemical allure.

Our primary aim was to catch bugs, not to engage in olfactory experimentation, so with this failure we abandoned further use of the chemicals.

Of course it is true that entomologists have made many studies of the insect-attracting power of pure aromatic chemicals and have proved that various insects can be so attracted. Indeed, some widely used bug traps are based on this principle. But, with our limited knowledge of the chemicals, we decided to continue using dead mice to lure such beetles; molasses and honey to attract the insects with a sweet tooth.

To convert the old barn into a photographic studio, we pushed aside piles of dusty straw



### Flying Locusts Cloud the Sky above a South African Cane Field

The photograph clearly shows wings in raised and lowered positions, indicating that insects in flight move their wings in much the same manner as birds. Sugar-cane leaves already are notched by hungry jaws. These crop destroyers are a species of the short-horned grasshopper (page 139).

and odds and ends left over from busier farming days. Now and then a rat skittered across the loose plank floor; swallows nested high on the beams above. We were going back to Nature in a big way.

#### High-speed Lights Freeze Motion

Some pictures we could make with ordinary flash bulbs, but to freeze the motion of many of our subjects we used high-speed lights providing a brilliant flash of very short duration—a ten-thousandth or a fifteen-thousandth of a second. These lights are the type used in making the remarkable photographs of birds, bats, and flying squirrels published during recent years in this Magazine.\*

For the speed lights, we had to rig a 40-foot extension cord from the nearest outlet on the barn's south wall, since the central condenser for the three lights had to be charged from the regular power line after each flash. The reflectors were beamed down to the area of photographic interest.

Finally, there was a powerful incandescent

lamp controlled by a foot treadle near the camera. The beam from this light was turned on the subject only for brief moments at the time of focusing.

When we had all this equipment installed and operating, the old barn began to look like a young electronics laboratory. The tripod was set up, the camera and close-up lens adjusted, the synchroflash mechanism connected, and we were ready.

At home I had worked out some techniques that looked good on paper. In actual practice, however, they needed constant revision.

For example, I had built a number of transparent boxes out of thin Lucite, with sides held together with Scotch tape. Some were no bigger than a penny matchbox (for small insects); some were as large as a shoe box

\* See, in the NATIONAL GEOGRAPHIC MAGAZINE: "A New Light Dawns on Bird Photography," by Arthur A. Allen, June, 1948; "Hummingbirds in Action," by Harold E. Edgerton, August, 1947; "'Flying' Squirrels, Nature's Gliders," by Ernest P. Walker, May, 1947; and "Mystery Mammals of the Twilight," by Donald R. Griffin, July, 1946.



(for monsters). The idea was to place an appropriate background of grass, leaves, or flowers in the box; then to add the live insects and close the lid.

The lights were spotted on the transparent box, so that whenever an interesting pose seemed to be attained by the more or less free-ranging insects, I could press the camera's button and so freeze real-life action.

Our first subjects were some soldier beetles. They were moving over and around the foliage in one of the medium-sized Lucite boxes, and I was about to proceed with the picture taking. Then I saw a layer of moisture creeping over the clear front of the box, blurring the scene. Foliage and beetles were "sweating," and the moisture was condensing on the Lucite.

I tried lifting the lid a bit; then reducing the amount of foliage; then decreasing the number of enclosed specimens. None of these expedients worked, so finally I did what I should have done in the first place: constructed the two side walls of the box out of wire screening to allow full ventilation. With this accomplished, we attained the result shown on page 257.

#### Iceed Bees and Hot Lights

Bumblebees and wasps presented problems of a different sort. We weren't worried much about being stung (though that happened, too), but the creatures were so active in confinement that almost immediately the Lucite front would be dirtied by their crawlings and maneuverings.

The Nature photographer never likes to employ artificial restraints, but in this case it was necessary. We would either place the specimens, bottled, in an ice bucket for a time, or give them a whiff or two of ether.

Neither procedure killed or even stunned; it merely decelerated. While in this state, the insects slowly crawled up and over the posed flower or leaf cluster, and when they were in what we fancied was the right position, we snapped the shutter.

We found the ice-bucket method somewhat better than the ether, but it was not without its drawbacks. Warming an insect, of course, quickly negates the effect of a previous chilling. Needless to say, often while the intense focusing beam was on, our photographic subjects would spring to life and out of the area of focus. Then we had to begin all over again.

All the insects shown in the color series are alive except the *Cecropia* and *Polyphemus* moths on pages 254 and 255. The colors of these moths and the details of their scales and hair structure are so striking that I felt justified in using mounted specimens for these pictures, since no living ones were available.

Ladybirds, angelically harmless, were none

the less exasperating. I would get a number of them sitting nicely on a flower and myself ready to take the picture, when, all of a sudden, and seemingly in unison, they would up and try to "fly away home" always, of course, a split second before the shutter snapped.

Grasshoppers, too, were unreliable, and in making the take-off leap they would invariably wreck the tiny stage setting I had prepared for them.

Most friendly and cooperative, and needing no box or artificial restrainers, were the praying mantises (page 244). I would place two or three of them on a branch, and for a matter of minutes they would pose, preen, and be quite indifferent to the camera shenanigans.

In all, I found insect photography to be about on a par, as regards difficulty, with bird photography, with which I have had considerably more experience.\*

On one of our visits to the farm, we encountered a spell of rain, so we packed up the equipment and I took it home, together with as many live insects as we could catch that day and maneuver into cans, jars, test tubes, and even buckets.

When I arrived at my New York apartment thus burdened, my wife, for some reason, welcomed me only halfheartedly. But little Eda, showing true scientific spirit, was enthusiastic.

Her enthusiasm grew when I opened a package that had arrived in the mail that day from Florida, marked "Rush! Perishable!" It had been sent by Dr. David Fairchild, distinguished botanist and a Trustee of the National Geographic Society, who knew of my insect project. He himself, long ago, had discovered the fascination of insect photography and presented the memorable results in this Magazine.†


When the lid was removed, we found, nestled among greenery which Dr. Fairchild had placed in the box for moisture and food, a giant caterpillar with a face that looked like a lion's (page 258).

#### Sphinx with a Built-in Taillight

Even more remarkable, near the creature's hindquarters was a little structure that kept wiggling and flashing like the light on a fire-chief's car. The thing was actually a mirror-like membrane, about the size of a pinhead, which was oscillating and reflecting the room lights. Presently the flickering stopped, but


\* See, in the NATIONAL GEOGRAPHIC MAGAZINE: "Flamingos' Last Stand on Andros Island," May, 1951; "Search for the Scarlet Ibis in Venezuela," May, 1950, and "The Pink Birds of Texas," November, 1949, all by Paul A. Zahl.

† See "Monsters of Our Back Yards," by David Fairchild, NATIONAL GEOGRAPHIC MAGAZINE, May, 1913.



### Lacewing Unfolds the Wings of a Fairy but Spreads an Unpleasant Odor

This insect's larvae are called aphid lions because they eat harmful plant aphids. To photograph the Lacewing, the author focused his camera on the petal, then waited for the creature to crawl into range.



### Sulphur Butterfly Appears to Be All Wings and No Body

Clubbed antennae distinguish butterflies from moths, which have featherlike feelers. The **Sulphur Butterfly** folds wings together upward; moths, like birds, rest theirs against the body.





### Queen Butterfly Defends Her Fragile Beauty with Bad Taste

Unpleasant secretions, probably derived from rank plants consumed by the larva, cause insect eaters to avoid the **Queen Butterfly**. This specimen, flapping to gain balance, lights on a hibiscus plant in the Bahamas.





### Giant Moths Have Furry Bodies and 6-inch Wingspread

These moths, found in most of the United States, are sometimes called giant silkworms, but the silk spun by their larvae is too matted and tangled to be reeled for commercial use. Their pestiferous young feed on maple, apple, elm, wild cherry, and many other trees. Cocoons are so tough and leathery that birds must break through with beaks to reach the grubs. Female moths apparently have a strong odor to attract males. In experiments the odor of caged females lured marked males three miles away.

Opposite page: *Cecropia* (left), is one of the largest American moths. *Polyphemus* (right) is named for the one-eyed giant of Greek mythology because of the cyclike spots on its wings. These specimens, mounted on a begonia plant, show the wings in a position rarely assumed in Nature.

← Thick, velvety hairs cover *Cecropia's* body, turning to scales on the wings. Antennae resemble ferns.

→ The area surrounded by bright yellow in *Polyphemus's* wing spot is transparent; the remainder consists of tiny scales.

Re-drawn by Paul A. Zahl  
(imitated 2 1/2 and 1 times)







### Beetles Do Good and Evil. Japanese Invaders at Lower Right Are Plant-eating Pests; Ladybirds and Scavengers, Beneficial

**Ladybirds** (above, left and right) used to be raised for sale to attack crop pests. An Australian species saved California's orange groves from the cottony-cushion scale. The "stranger" marked with a U (on a Shasta daisy) is a leaf-eating chrysomelid beetle. **Scavenger Beetles** (lower left) bury dead mice and birds by excavating soil beneath them; then they lay eggs so that the larvae may feed on the carcasses. Because they flee from light, these specimens were kept in darkness until the camera was ready. Larvae of the green and bronze **Japanese Beetles**, hidden in soil around roots of nursery stock, entered the United States undetected in 1916.



← **Soldier Beetles  
Wage War on Many  
Harmful Insects**

Winged adults resemble fireflies but produce no light. They dine on such pests as aphids and mealy bugs and, for a dessert, visit a goldenrod or alderberry and sip its nectar. The **Soldier Beetle's** useful larvae devour the eggs and young of other insects.

→ **A Blister Beetle  
Can Raise Blisters**

Cantharidin, contained in the oil carried by this insect, has been used for centuries in various love potions, though it is dangerous to swallow. Crushed against human skin, the substance causes a severe irritation. Many birds, however, eat the beetles seemingly without ill effect.

The beetle's larvae, burrowing through the soil, feed on grasshopper eggs. They have been known to grasp the hairs of bees, ride to the nests, and eat eggs and larvae.

The **Blister Beetle** is often called the "old-fashioned potato bug" because it fed on that plant until the Colorado potato beetle drove it off. Now it attacks garden vegetables, flowers, and cotton.

Illustrations by Pyotr A. Zaitz  
(enlarged 4 times)





↑ **A Black Widow's Bite  
Is Seldom Fatal, but  
the Pain Is Agonizing**

Though she is North America's most venomous spider, **Black Widow** kills only about five percent of her known victims. Severe abdominal pains caused by the spider's venom are sometimes mistaken for symptoms of appendicitis.

A bright-red, hourglass-shaped spot under the abdomen identifies the black widow. Otherwise, most adult females are black; but this Florida species has a spotted back and reddish legs. The web was spun in a glass box.

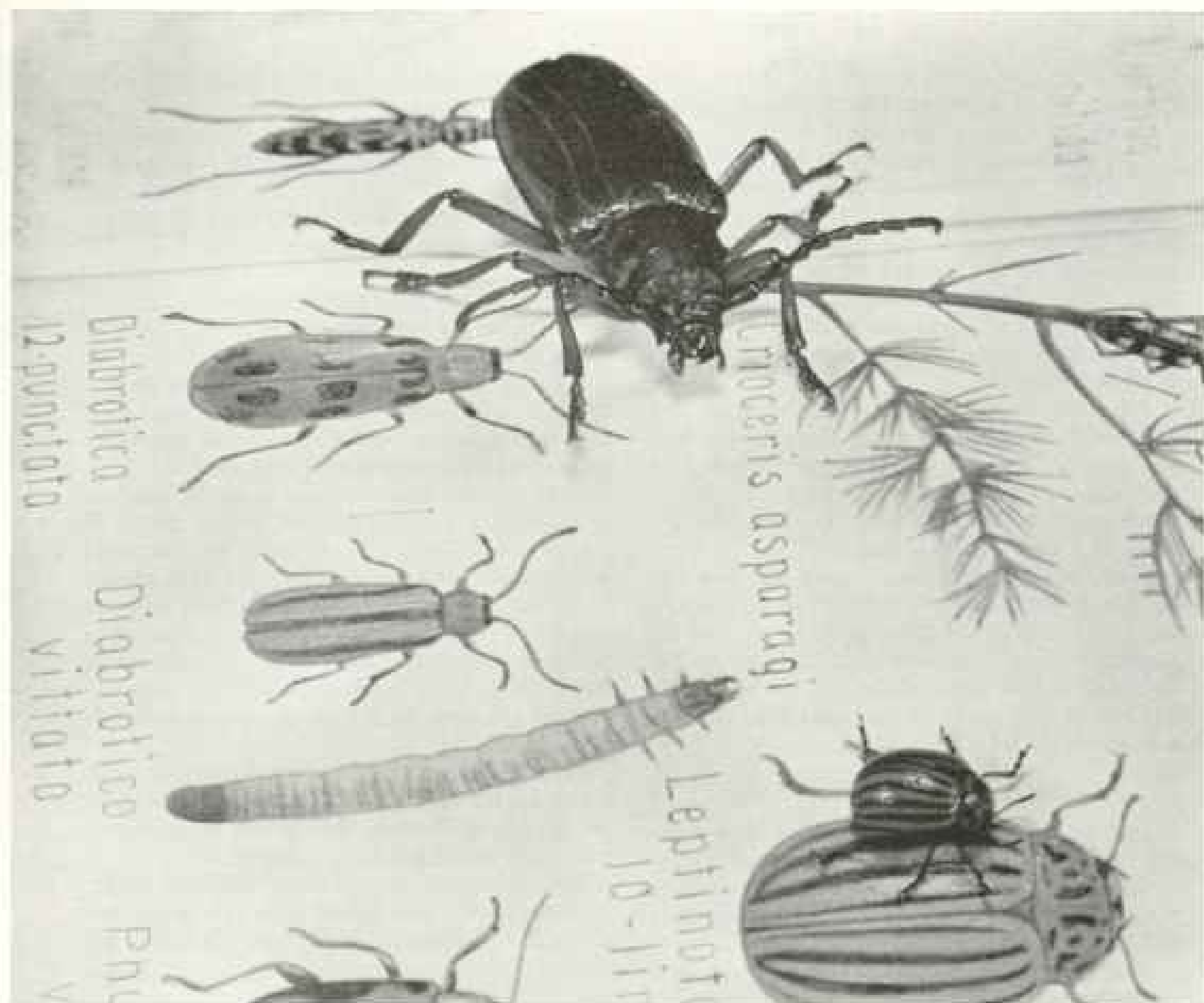
← **Fake Eyes Scare Foes  
of the Sphinx Moth Grub**

When disturbed, the caterpillar raises the fore part of its body, somewhat like the Sphinx of Egypt. **Sphinx Moth** adults hovering over flowers are often mistaken for hummingbirds because their wings vibrate so fast as to be invisible. This specimen was found in Florida by Dr. David Fairchild, the plant explorer. Its "eyes" are actually dots of pigment.

© National Geographic Society

Kodachromes by Paul A. Sahl (enlarged 4 times)





**Two Live Beetles Look at Beetle Pictures. One Crawls Across His Enlarged Portrait**

Larvae of the broad-necked root borer (upper) injure poplar, oak, and chestnut trees. The Colorado potato beetle (lower) did not begin to eat potatoes until the plant was introduced into the southern Rockies, his home. They sit on a page from the *Field Book of Insects*, by Frank E. Lutz, G. P. Putnam's Sons.

each time my fingers came close, it would begin again.

The covering letter from Dr. Fairchild explained that workmen had found this caterpillar in his tropical gardens at Coconut Grove, Florida. It was a larva of the sphinx moth (*Sphex abbotii*), and the glittering tail ornament, more or less typical of members of this species, is intended to frighten enemies.

One scientist has described seeing an oriole, about to devour one of these grubs, dart away with a scream when the creature lifted its snakelike tail with the tubercle shining like an eye.

Self-protection, the endless job of staying alive in a world full of hungry birds and animals, accounts for much of the brilliance and intricate design my color camera captured. In many cases, design and hue match the twig, leaf, or plant on which the insect lives; for, in general, the longest-lived bug is the one that is hardest to see.

But even this rule has exceptions. The in-

sect that is unpleasant to taste, or poisonous, or has a sting, may advertise itself in brilliant colors to warn potential enemies away. The bitter but beautiful queen butterfly is a good example (page 253).

More palatable bugs, in turn, may imitate their sour or stinging cousins to scare away predators. There are flies that look like bees, and moths that look like wasps.

**Nature Uses Varied "Paints"**

Nature paints her insect colors in a variety of ways. Many of the lovely hues of some butterflies and moths are produced by the diffraction, or breaking up, of light by multitudes of microscopic ridges on the tiny scales covering the wings.

The gold color of the Cassida beetle comes from an extremely thin film of fluid under the skin, which also diffracts light.

The green of some caterpillars is created by chlorophyll of the plants they eat, deposited in the digestive tract and blood.

With my grub that looked like a lion, plus the rest of my captives, I had enough models to keep my camera busy until dawn.

Not all the insect pictures were made under the studio conditions of a barn or a city apartment. There was a big solitary thistle bush out in one of my brother's meadows which, during the warmth of midday, was always alive with bumblebees, honeybees, and wasps. And there was one particular blossom that seemed never to be without a nectar-hungry visitor.

I set my tripod up close and brought that blossom into camera focus. Here breeze was my enemy, for the thistle kept swaying to and fro, in and out of the frame. Finally I stuck a lath into the ground alongside the stem and tied the two together.

Now, with the blossom more or less immobile, I waited. First a gorgeous yellow and black bumblebee alighted and went into its feeding routine, completely indifferent to the lens only a foot away (page 243). When the bee left, a wasp arrived and also behaved like a trained model (page 242).

#### Lights Make Caterpillars Dash

One would ordinarily think that slow-moving caterpillars would be among the simplest of insects to photograph; yet they, including the tussock in the city, were among my most difficult subjects.

The principles of physiology were against me here, for whenever I turned my focusing light upon a group of caterpillars crawling over a set of posed leaves, the animals would act like creatures in a speeded-up movie. Metabolically excited by the light's heat, they would scurry madly in all directions and be out of focus or out of the frame before the camera was half adjusted. Only by prefocusing on the background, adding the caterpillars, and then shooting blind, was I able to get their pictures.

The scavenger beetles were just as uncooperative. In the subdued illumination of the barn they would crawl around on whatever background I had provided. But the instant my focusing lamp went on, they would speedily hide behind anything that would shield them from the light. Here again the prefocusing technique was employed, not always with auspicious results.

During cool nights on the farm, Andy and I would retire to the little house in the woods, build a big fire in the fireplace, light a kerosene lantern, and read up on the insects we had collected and photographed during the day. I had taken entomology courses in college, including Prof. W. M. Wheeler's famous "bug" course at Harvard; yet some of the most elementary facts about insects now took

on meanings that had escaped me years earlier in the classroom.

I learned anew that without these creatures at work pollinating, boring, scavenging, and supplying a food source for other animals, the balance of Nature would be seriously altered and the whole world greatly changed for the worse.

Probably less than one percent of all insects are harmful to our crops or health; most of those remaining are beneficial in some way or another to the combined well-being of plants, animals, and man. Entomologists take this fact into account before advocating too-wide-spread use of powerful new insecticides.

In one of our books was an amusing account of insects as a component of human diet. If I had said to Andy: "Let's have grasshoppers for breakfast tomorrow," he would have known I was joking. Yet Hottentots consider a locust plague as manna from heaven. Australian bushmen still eat various types of raw insect larvae or pupae. American Indians enjoyed roasted crickets, as well as the queens of leaf-cutting ants.

An ear of corn full of borers, Aztecs thought, tasted better than a clean one. Likewise there are people of Oceania who prefer their bread-fruit well sprinkled with maggots.

But civilized man, who relishes crabs, oysters, snails, and frogs' legs, scorns insects as food. Perhaps some day our chefs will re-discover them.

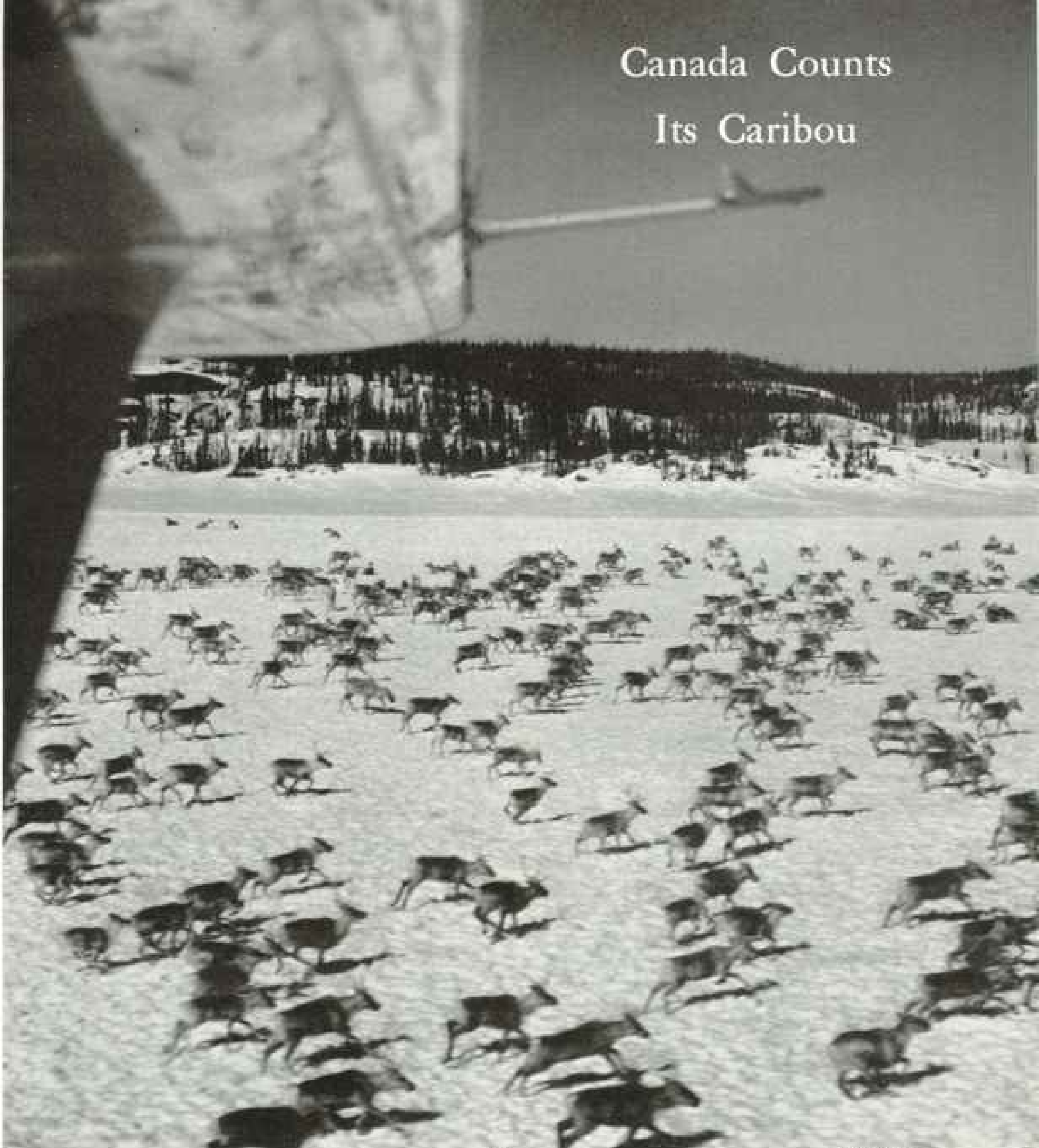
#### Autumn Lowers the Insect Curtain

Andy Nowak and I had started our New Jersey insect studies early in September, spending several days to a week at a time on the farm. We made our last visit late in October. Now the leaves had begun to take on their autumn colors, and the insects were noticeably fewer.

Some of them would migrate to escape the rigors of a northern winter, but the great majority, having served Nature's plan, were doomed to an early death. Among the former were the monarch butterflies, whose annual migration south represents one of entomology's great puzzles. As though by common directive, they are all off for warmer climes at almost precisely the same time, roosting in the trees en route in enormous numbers.

As winter took over the countryside, the leaves fell, the ground hardened, and our woods and fields looked barren and dead. But in fact, they were not. For hidden under fallen leaf and bare bough, in nuts which the squirrels had cached, in humus, galls, seeds, almost everywhere, lying quiet and unseen, were insect eggs, larvae, or pupae waiting to be awakened six months later by the magical touch of spring.

# Canada Counts Its Caribou



251

A. W. F. Bedford

## A Caribou Herd May Take Days to Pass a Given Point. Airmen Tally This Stampeding Pack

**E**ACH April and May, along the edges of the Arctic tree line, the caribou mass for their great migration toward the lichen-rich tundra. Small bands emerge from the scrub, join others, mill about on the frozen lakes, and head north. A trickle at first, then a stream, then a flood of dun-gray bodies, the deer pound over the ice in throngs measured by the square mile.

At narrow defiles and oft-used crossings, Eskimos and Indians lie in wait with rifles, as their fathers once did with bows. From lookouts on the ridges rolls the cry, "The deer are coming!"

Downwind floats the clicking of the caribou's heel bones, the grunt of the loping herd, and a rank, distinctive odor. Suddenly the horde bursts into sight, and steel-jacketed bullets thud into the leaping flesh. Pressed on by those behind, the caribou surge helplessly toward the guns. To the rear of the firing line stand women and children ravenous for the season's first fresh meat. Quickly they heat kettles to boil the North's choice delicacy: caribou tongues. Later they cure the hides for clothing, dry and cache the meat, and remove the sinews for sewing.

To determine how many caribou still roam, the Canadian Wildlife Service recently took a census, largely from the air. The figures showed a decline from 1,750,000 in 1900 to 670,000 today (page 257).



## Domestic Reindeer Hold Aloft a Thicket of Velveted Antlers

Wanton slaughter by whalers along the Arctic coast, introduction of the repeating rifle, and requirements of dog teams, and bush fires' destruction of ground forage have combined to diminish the caribou's range and numbers.

As famine insurance, the Canadian Government has imported reindeer from Siberia via Alaska and herdsmen from Lapland to teach nomadic Eskimos the art of managing domesticated deer. European reindeer, almost identical with American caribou, can be corralled like cattle and confined to limited ranges.

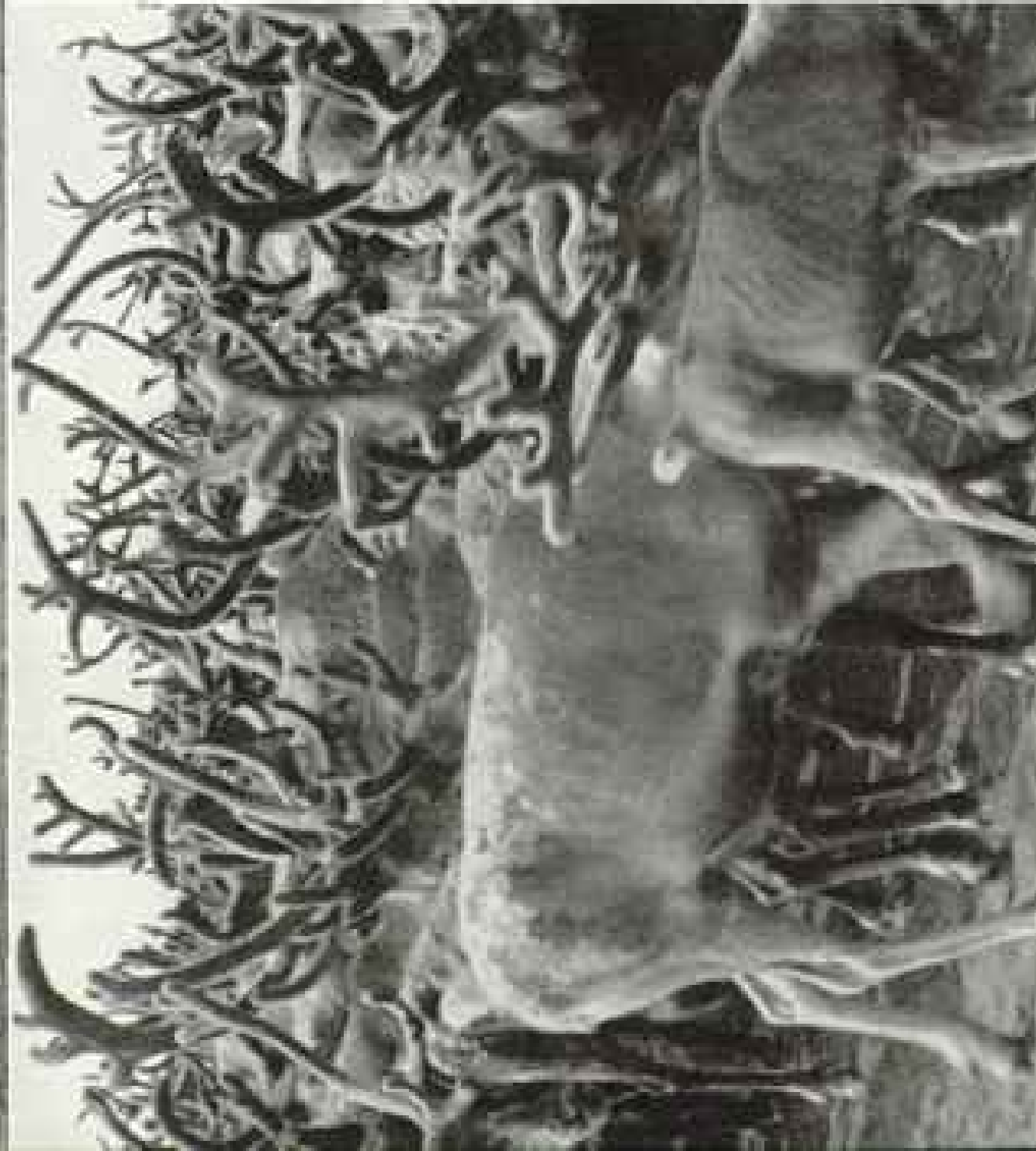
Reindeer roundup time on Richards Island, near the mouth of the Mackenzie River, takes place during the last week of July. The Government's main herd (top and left) numbers about 5,000; two herds managed by Eskimos bring Canada's reindeer total to some 7,500. Tundra and timbered range could support several million, but conversion of hunters to herdsmen takes time.

About one reindeer in a hundred is an albino like the one at top, left. Eskimos often run a quick check on their herds by counting the albinos. Antlers are worn by both bucks and does.

Eskimo boys here help a tally-man take inventory on their mobile herd.

Canadian National Film Board

## ✧ A Lone Wolf (Arrow) Harries a Herd of Caribou



Handwritten text in a cursive script, possibly a historical document or manuscript. The text is written in dark ink on aged, yellowish paper. The script is dense and fills most of the page, with some lines appearing to be part of a list or a series of entries. The handwriting is somewhat slanted and compact. There are some faint markings and a small white arrow pointing to a specific character or mark near the bottom center of the page.



↑ **Saturday Night Is Gossip Time  
on the Northern Air Waves**

A Royal Canadian Mounted Police constable mans the microphone at Stony Rapids. Plane pilots and the Hudson Bay Company's manager listen for news of friends. Mammalogist A. W. F. Banfield (seated, arms folded) heads the caribou census (page 261).

∨ **Indians, Eskimos, and Whites Kill  
100,000 Caribou a Year**

Wolves, disease, weather, and accidents bring total mortality to about 168,000, or 27,000 in excess of the estimated fall crop. Unless careless shooting and wasteful caching of meat can be curtailed, caribou may vanish within the lifetime of these Saskatchewan hunters.







#### ♣ Lurking on the Heels of the Herd, the Wolf Looks for Strays

Following the spring migration, caribou get a brief respite from raids as wolves den up to bring forth their young. Not till late summer do family packs start trailing the caribou again. Grizzlies and eagles occasionally attack calves; wolverines merely scavenge.

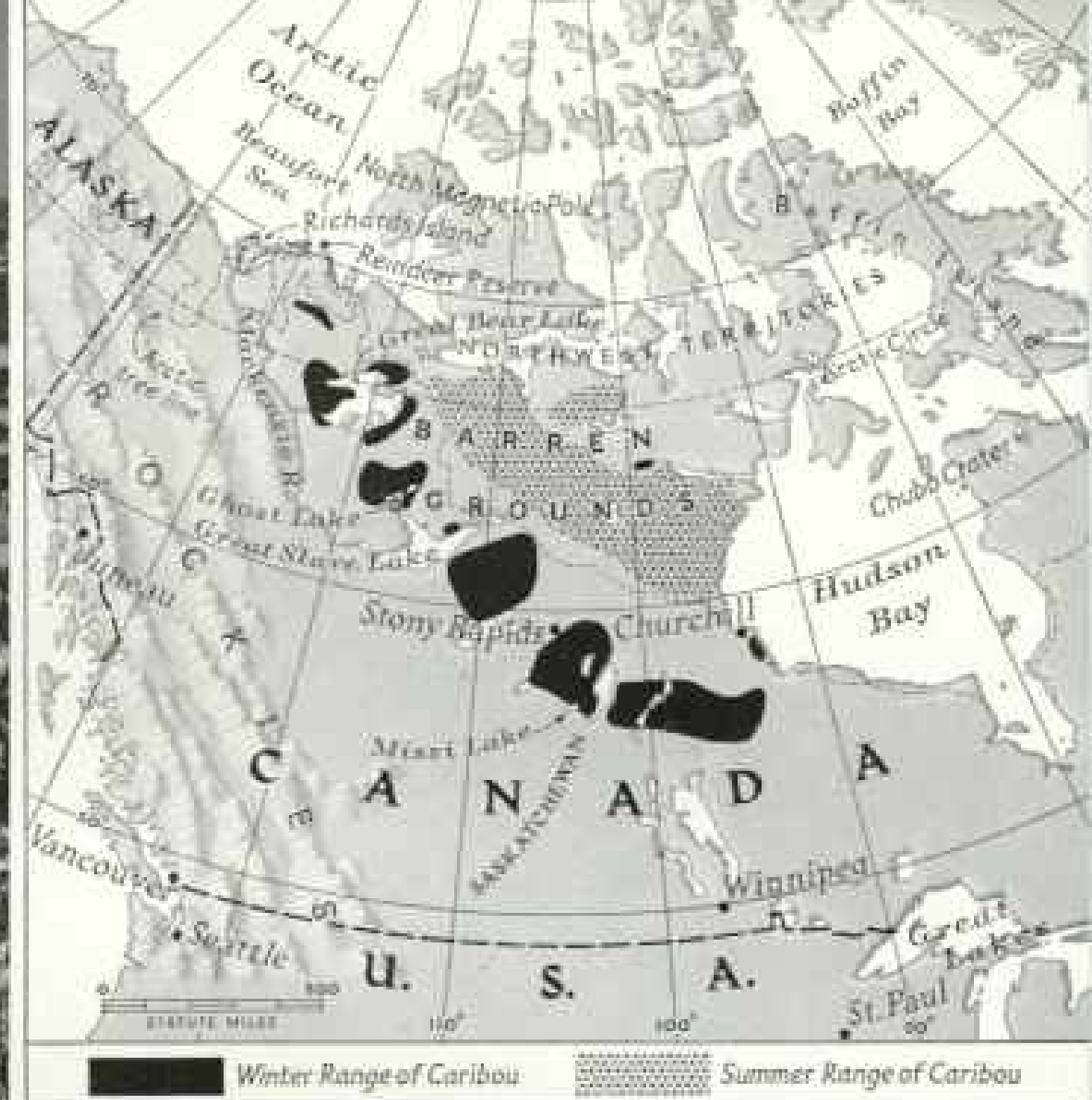
#### ♠ Caribou Post-Mortem on Missi Lake: The Killer Was Man

Government experts checking the health of caribou herds found that the only practical method was to shoot and examine sample animals. Here mammalogist Banfield takes notes above the deer he killed; at 30 degrees below zero, the report sheet shakes in his mittened hand.

*Ketchikaner Visual Education*







### Caribou on the March Give a Wolf (Arrow) a Wide, Hollow Berth

First caribou herds to head north in the spring migration consist largely of does, heavy with the fawns they are rushing to deliver on the lichen-covered Barren Grounds. A week or so later the bucks may follow, their coats patchy with molt, antlers still velveted, flanks lean from winter's fare.

The caribou is almost perfectly adapted to his environment. His long, springy pasterns and broad cleft hoofs form snowshoes which take him over bogs and drifts in which moose or man would flounder. Stiff bristles growing below his fetlocks give him a nonskid tread on ice. His oily hide topped by air-filled hairs provides winter overcoat and built-in life jacket for crossing water.

Unable to outrun caribou, wolves try to pick off aged stragglers, calves, or cripples. They kill, at most, some 34,000 deer a year, about 5 percent of the herd.

This wolf, seen from 1,000 feet, appears a mere dot in a pocket of deer. Flyers spotted a score like him harrying the main herd of 100,000 as it moved across Ghost Lake in Canada's Northwest Territories.

A. W. F. Banfield





♣ **Deer-dogging Takes Two Men,  
One to Hold, One to Clip**

Eskimos earmark reindeer on Richards Island, then turn them loose to graze a 6,600-square-mile reserve. Summer range lies along the coast of the Beaufort Sea, winter range along the east channel of the Mackenzie River. A youngster (right) plays Arctic cowboy.

♣ **An Eskimo Herdsman Gets Pointers  
on the Way to "Shoot" a Deer**

Able to forage along the trail, the moss-eating reindeer could replace the Husky as the Eskimos' motive power. Government experts concentrate now, however, on building up healthy stock. Inoculations can cut disease, double a herd in three years.



# Water for the World's Growing Needs

Ever Seeking More, Man Makes Better Use of Earth's Liquid Assets,  
Fights River Pollution, Even Desalts the Sea

BY HERBERT B. NICHOLS AND F. BARROWS COLTON

**W**HEN drought hangs hot over the land, when fields parch and wells run dry, men in many parts of the world, in their seasons, look to the sky and pray for water—*maya, shui, pani* in Arabic, Chinese, Hindustani.

Yet within the same year runaway rivers like the Mississippi and Yangtze spread muck, death, and destruction over hundreds of square miles.

How to make best use of the rain that falls is one of man's oldest and greatest problems, for without the bounty of the clouds life on earth would not last long. Our very bodies are about two-thirds to seven-tenths water. A man can live some 30 days without food, but no more than a week without water.

## Americans Use 1,100 Gallons a Day

New York City authorities watch daily rainfall reports with new interest since their wryly remembered water shortage of 1949-50. Actually, they suffered only minor inconvenience—fewer baths and shaves, no washing cars and sprinkling lawns, using paper cups at fountains instead of drinking from spouts, and washing all the day's dishes at once.

But these small annoyances drove home a telling fact: even in a great modern city you can't take water for granted.

Nowadays we hear much about dropping water tables, artificial rain making, the urgent need of finding a way to make the ocean drinkable. Yet actually, for the earth as a whole, we have as much water as we ever had. Though rainfall varies from year to year, there is no sign of any permanent decrease.

Rainfall in the United States has averaged 30 inches a year ever since 1870 when Government agencies started keeping records. Every year, as rain, snow, or hail, 10 million gallons fall for every man, woman, and child in the country—surely enough to go around. Then why these water shortages?

One difficulty is that the water is not evenly distributed. In many local areas the demand is exceeding the present supply. Sites for our industrial and population centers were not often chosen with an eye to long-range water needs.

But another important part of the answer is the fact that world population is growing—now placed at about 2,400,000,000—and that many millions are using more water than ever.

The average American uses far more water

than his grandfather. Bathtubs, sinks, and running water are considered essentials rather than luxuries. Electric washing machines, automatic dishwashers, garbage-disposal units, all require more than the old-fashioned equipment they replace. In Washington, D. C., air-conditioning plants are estimated to account for 15 to 20 percent of the water now used.

Though our average citizen drinks less than half a gallon of liquid a day, he uses about 1,100 gallons of water daily for all domestic, agricultural, and industrial purposes, not counting hydro power. In just the last ten years use of water in the United States has jumped from 150 billion gallons a day to more than 170 billion.

In Texas the population nearly tripled in the 50-year period ending in 1940, but use of water increased 71 times on an average for all purposes. For industries and municipalities the increase was 30 times: for irrigation, about 55 times; for water power, about 85 times.

## Vast Quantities Needed by Industry

Few people realize that today water is the largest single raw material used by American factories. We could not make cars or television sets without plenty of water.

For example, it takes 65,000 gallons, or 270 tons, of water to produce one ton of highly finished steel. Chiefly for cooling and quenching and granulating slag, American iron and steel mills use nearly five times as much water in an average day as all of New York City.

To make a ton of the high-grade paper used in this Magazine takes 70,000 gallons, to wash away impurities and assist the refining process.

Other industries use vast amounts for cooling, removing impurities, preparing solutions, and diluting and removing wastes, besides using water as an ingredient of finished products.

Many industries, including steel plants, oil refineries, and chemical factories, circulate used water through cooling towers and re-use the same water as often as ten times.

In the last 100 years, population of the United States has increased more than 600 percent—which means six times as many users for the same amount of water.

Most of this great growth of population has been in the large cities. Half of the people of the United States now live on less than two percent of its land area.

This puts a heavy strain on local water supplies, and many cities have to reach farther and farther out to find enough water to fill their needs. New York City, for example, is tapping the Delaware.\*

Some cities have grown faster than their water systems could be expanded. Population also has mushroomed in some arid areas where water supplies are limited. In California two-thirds of the available water is in the northern half of the State, two-thirds of the population in the southern half.

#### Drips That Drain Reservoirs

Even where water is scarce, much is wasted. During New York's water shortage, engineers estimated that 200 million gallons a day were being lost from leaky faucets and pipes alone.

Ground water is wasted in large parts of the West by phreatophytes, plants that often send thirsty roots far down into the subsoil. Most of them are of low value—mesquite, salt cedar, cottonwood, willow; a useful one is alfalfa. The water they draw from the ground is eventually dissipated into the air.

The U. S. Geological Survey estimates that phreatophytes in Nevada waste five times as much ground water as is consumed for useful purposes. In 17 western States approximately 15 million acres of such plants are believed to consume enough water every year to cover 20 to 25 million acres one foot deep.

Floods, in which vast amounts of water run off without sinking into the ground or being held by reservoirs, represent a resource whose only present contribution is to keep stream channels scoured out—a purpose that could be achieved by smaller, less wasteful flows.

#### Nothing Lives Without Water

Until it gets scarce, man gives little thought to the water he uses. Yet in many ways it is a strange liquid, unlike anything else on earth.

What is water? Everybody knows the famous chemical formula,  $H_2O$ , which means that one molecule of water contains two atoms of hydrogen (H) and one of oxygen (O). If you studied chemistry in high school, you probably manufactured water by burning hydrogen in the presence of oxygen to make them combine.

Water covers nearly three-fourths of the earth's surface, and most of it is too salty to drink. But the oceans provide the gigantic reservoir from which water constantly evaporates to fall back upon the earth. Without water our planet would be a dead and desert world like the moon.

The human body needs more than a quart a day to replenish normal losses. Every day, an average adult loses about a pint and a half of water by "insensible perspiration" through

the skin and in exhaled air, in addition to that given off by the kidneys. Tests made by the U. S. Army show that a man working hard in the desert under average heat conditions loses water at the rate of nearly two quarts an hour.

Of the water that composes about 66 to 70 percent of a normal human body, most is lodged in the billions of tiny cells that make up living tissue. Thirst becomes critical when the body has lost too much water without taking in a balancing amount.

Proportion of liquid to solid varies in different parts of the body. Saliva is almost 99.5 percent water, but tooth enamel has only 2 percent. Bones are about 22 percent water, muscles 75, and blood serum 92.

We take in water not only when we drink fluids but when we eat. Some physicians believe that many people in the United States do not consume enough water to maintain the best possible health.

Some plants and animals, like the cactus or the camel, have special mechanisms by which they can store water whenever it is available or get along on a minimum when it is not.

#### Our Water as Old as Earth

Water is ageless and almost indestructible. It is one of the few things in Nature that can be used over and over again. We are drinking and using the same water now that existed when the earth was born.

This water is just as good today as it was three billion years ago. Though it may be polluted by wastes poured into streams, or made undrinkable by ocean salt, it becomes clean and fresh again as soon as it evaporates into the atmosphere.

Even rain water, however, is not completely pure chemically. It picks up many things, including traces of ammonium salts and gases from the air, and, when it falls near towns, a little sulphuric acid given off by burning coal. Absolutely pure water is unknown in Nature; even in the laboratory it is difficult indeed to get all foreign chemicals out of a water sample.


Minor impurities affect the quality of water. Rain water is "soft"; that is, it contains little or no calcium and magnesium. "Hard" water contains more of these salts and ranges from moderately hard to very hard, depending on the amounts present.

When used in washing, hard waters require much more soap than softer waters because part of the soap is consumed by these salts. The resulting "curd" is largely responsible for the well-known ring around the bathtub.

Water can be softened by boiling, by treat-

\* See "Today on the Delaware, Penn's Glorious River," by Albert W. Atwood, NATIONAL GEOGRAPHIC MAGAZINE, July, 1952.





### **A Cloud-seeding Plane above the Catskills Hunts Rain for New York Reservoirs**

Under special conditions, silver iodide smoke or dry ice particles may trigger reluctant clouds into producing. Western ranchers underwrite rain-making projects, and New York City tried cloud seeding during its water shortage of 1949-50. Scientists still disagree about the effectiveness of such attempts (page 279).



ment with chemicals that precipitate out the salts, or by sand filtering.

Through millions of years earth's water supply has followed a regular cycle—evaporating countless times from the oceans, rising aloft to condense and form clouds in the sky, falling again as rain, then quickly running back to the oceans or seeping slowly downward into the earth. In some cases it may remain in the ground thousands of years before reaching surface water bodies or evaporating. In others, it by-passes the cycle either by falling as rain directly into the sea or by evaporating far inland before it ever reaches the oceans.

Evaporation from the oceans has been estimated at 80,000 cubic miles of water a year—more than 88 million billion gallons. Other tons of water return to the air by transpiration—as vapor given off from the leaves of plants after the water has been absorbed from the ground by the roots and used in the growing process.

#### Where Our Water Originated

Many scientists hold that when the earth was new it had a great deal more water in its atmosphere than now, and that this fell as rain to fill the oceans; additional water was locked up in the rocks of the interior.

Others believe that all the earth's water came from within, by way of hot springs.

Wherever it came from, we still have it all.

Of this huge supply of water, however, only a fraction is available for man's use in lakes, rivers, and natural underground reservoirs. More than 95 percent of our planet's water is in the oceans, and much of the rest is frozen in the great icecaps of Greenland and Antarctica, virtually all of it useless to man unless he can find a cheaper way to desalt the sea or melt the glaciers.

#### ← "Little Drops of Water . . ."

Tiny raindrops, multiplied by the billion, can do tremendous damage to unprotected soil. Their bullet-like impact loosens earth, which running water washes away. Ground cover's importance as an erosion control is illustrated below: soil capped by rocks or sticks stands in pedestals; elsewhere rain has taken a two-inch bite.

Much is also locked up in the world's extensive regions of permafrost, in Alaska, northern Canada, and Asia, where the ground is permanently frozen in some places to depths of as much as 1,300 feet.\*

There is always some moisture in the air everywhere, even over deserts. Air containing no moisture at all would be irritating to breathe; it would dry up the membranes of the nose, throat, and lungs.

Clouds form when moisture in the air condenses into tiny droplets of water or ice crystals. The droplets form around "hygroscopic," or water-attracting, particles of dust, smoke, salt from the sea, or gas particles always present in the air.

At first the droplets or ice crystals are tiny, scarcely a hundredth of a millimeter in diameter. When the larger droplets or crystals are about two-tenths of a millimeter in diameter, gravity generally pulls upon them with enough force to make them start to fall.

Raindrops and snowflakes often grow as they fall, by joining with others; by the time they reach the earth they may be 8,000,000 times the size of the original vapor droplets. They cannot grow larger than this, because in falling they tend to lose their teardrop shape, "saucerizing" out and splitting up.

The rainiest place in the world is Mount Waialeale, Kauai Island, Territory of Hawaii. Here in a 28-year period official records show an annual average of 489 inches of rain (page 280). Rivals for the honor are Cherrapunji, Assam, in the eastern Himalayas, and Buena Vista, Colombia.

In contrast, the place with the minimum recorded rainfall is the city of Iquique, in northern Chile, which has averaged .04 inch of rain a year during the last 40 years; some years no rain fell there at all.

\* See "Our Hometown Planet, Earth," by F. Barrows Colton, NATIONAL GEOGRAPHIC MAGAZINE, January, 1952.

### Living Plants Prevent Erosion →

Vegetation breaks the force of rains, prevents splash erosion, and retards runoff. Root structures bind the soil and keep it from washing. Only a thin crust of topsoil (an average 7 inches) stands between Americans and starvation. An inch of this soil takes three to ten centuries to build; it can wash away in a single storm.







### Southern China's Bamboo "Ferris Wheels" Raise Water to Thirsty Rice Fields

Drought and famine always at his heels, the Chinese farmer fights to conserve moisture. He and his wife and sons may spend long hours pedaling treadmills to lift water a few inches from canal to irrigation ditch. Brush dams repaired by these Yunnanese boatmen channel river current so that it turns the wheels. Bamboo scoops catch water and spill it into troughs 60 feet high.

Africa's Sahara, synonymous with desert, forms part of the largest arid region in the world, a vast, nearly rainless belt that extends across Africa and continues through Saudi Arabia, Iran, Turkistan, and Mongolia almost to the Pacific shores of Asia (p. 281).

#### Irrigation Turns Deserts Green

Nearly a third of the earth's land surface receives 10 inches of precipitation or less annually. For another third the usual amount is only 10 to 20 inches. In places that get less than 10 inches, and on much of the area receiving up to 20 inches, irrigation is required for raising crops.

For maximum yield, even areas having 40 inches or more annually may need the magic touch of water sluiced through ditches if there are long dry periods during the growing season or if the climate is hot.

In the United States east of the 100th meridian, which divides the Nation almost ex-

actly in half, there is generally enough rainfall.\* Precipitation increases from 20 inches a year on the Great Plains to 50 or 60 on the Gulf coast.

West of the meridian, comparatively speaking, is where America's water troubles begin. Except in the rain-rich Pacific Northwest, much of the West is arid unless irrigated. Large parts of Utah and southern California could support only a sparse population if it were not for irrigation. Nearly 25 million acres are irrigated in the 17 western States.

Why do places like Washington's Olympic Peninsula get so much rain, while our Great Plains get comparatively little?

Washington, Oregon, and northern California are visited by prevailing westerly winds heavy with moisture from the Pacific Ocean. When these wet winds reach the mountains,

\* See map, "The United States of America," a supplement to the June, 1951, NATIONAL GEOGRAPHIC MAGAZINE.

they are forced upward to cooler levels. Here condensation takes place and the moisture falls as rain or snow.

The heaviest recorded precipitation in continental United States is at Wynoochee Oxbow, Washington, averaging more than 150 inches a year. But only a fraction of this water is carried over the Cascade Range; hence areas east of it go dry.

### Winds Converge to Make Rain

Rain and snow falling in the Great Plains and to the east form by the lifting of moist air masses, often from the Gulf of Mexico, in the winter storms that move over the area, and in thunderstorms.

In southern California, Arizona, and New Mexico, the northeast trade winds are low in moisture. Over the rest of the world, too, rainfall is unevenly distributed. Europe is fairly well watered except parts of Spain. Most of Russia and Siberia have light precipitation.

On the other hand, some provinces of India, much of Burma, and Melanesia have more than 80 inches of rain each year. Africa and Australia have large sections with meager rainfall and vast interior deserts.

In South America, rainfall is highest in northwestern Brazil, in strips along the northern coasts, and in southern Chile. A dry belt extends north from Mexico into the southwestern United States.

### Drawing on Underground Deposits

The largest reservoirs of water in the United States lie underground. Water percolates downward through the soil and into the pores and crevices of subsurface rock, finally reaching depths where the rock is too tightly packed by the pressure above for any water to seep farther down. These subterranean rocks hold more water than all the surface lakes and ponds, geologists estimate. This ground water is what feeds wells and springs.



275

General Electric Company

### You Can Brew a Snowstorm in a Home Freezer

Breath gently blown into the box creates a cloud of supercooled water droplets. Contact with dry ice turns the drops to ice crystals, and they fall as snow. In the General Electric Laboratory, Dr. Irving Langmuir (left), a leading authority on artificial weather, and Dr. Bernard Vonnegut watch this experiment by their associate, Dr. Vincent J. Schaefer (page 282).

We don't know just how much ground water we have, for only a small part of the United States has been explored adequately to determine the amount buried under the surface. Yet geologists have a general idea of conditions in most of the country.

We do know that in some areas we are actually "mining" ground water, taking it out of the earth far faster than Nature is replacing it. Increased pumping from wells in some places is steadily removing water that has taken untold thousands of years to accumulate.

In many regions where water once flowed freely from artesian wells, it now has to be pumped. The U. S. Geological Survey reports that the ground-water level has dropped to depths of more than 400 feet in some California counties.

Under various parts of the earth, this "water table" varies in depth; it is generally nearer



### A Bronze Fish Catches Missouri River Flood Water at Omaha, Nebraska

Using a sediment sampler, the engineer measures mud suspended in the river. Fins hold the 100-pound instrument steady in the current while water collects in a container. Analyzing sediment, an expert may tell where erosion control is needed or predict when silt will choke a reservoir. Each year sediment does some \$200,000,000 damage in the United States (page 283).

the surface in valleys than under hills. As a rule, ground water in usable amounts and of good quality extends downward only a few hundred feet. But in some places, where the geology is favorable, such as on the Gulf coast and certain areas in the Great Plains, water wells have been drilled to depths of more than 3,000 feet.

Ground water is what actually keeps most of our streams flowing during dry periods. Without continual seepage into rivers, there would be no water in them except during and a short time after a rain, or when snow melts.

#### Empty Wells Mean Empty Factories


Sixty-six percent of American cities, mostly the smaller ones, depend entirely on water from wells. Eighteen billion gallons of ground water a day are used for irrigation in dry regions; industries take nearly  $5\frac{1}{2}$  billion gallons, in addition to great volumes of surface

water; municipalities consume about  $3\frac{1}{2}$  billion gallons, and farmers use nearly three billion gallons for purposes other than irrigation.

In many instances during World Wars I and II, defense installations found ground-water supplies inadequate and had to develop more expensive sources. In a number of cases Army camps were forced to relocate or shift some activities to areas where ground-water supplies were more plentiful.

In Louisville, Kentucky, the city water from the near-by Ohio River is too warm for some factory purposes in summer; so many wells have been drilled to tap cold ground water. During World War II a survey disclosed that ground water was being pumped out faster than Nature could replace it, and that some of the wells would be dry in two years. Use of ground water was cut down, methods of cooling city water were instituted, and city water was pumped into some wells in winter





### Turbid River Water in a Few Months Dumped This Muddy Mess into a St. Louis Basin

On being purified, river water drops much of its mud in settling basins. Chemicals coagulate remaining sediment into jellylike masses. These are filtered by sand or crushed anthracite (page 283). Chlorine kills the bacteria. Thus in 24 hours a filter plant can turn murky, polluted water into the sparkling liquid we take for granted (inset). Before cities adopted filtering, mud might settle an eighth inch deep in a glass of tap water.



### Two Million Gallons Rush Through This Pipe Each Minute

As high as a two-story house, the conduit funnels Sacramento River water under Mountainhouse Creek. It is one link in man's longest water-diversion system, the Federal Government's 500-mile reclamation project in Central Valley, California. Water from Shasta Dam in the north flows by canal, river, and pipe to garden lands in the south (page 283).

to replenish the ground water, then pumped out in summer for factory use.

A later survey revealed several times as much ground water available from wells northeast and southwest of the city where factories could have located.

#### Guarding Sources of Ground Water

At some points along the coasts, fresh ground water has been so depleted that sea water has seeped in, making wells useless for drinking or irrigation. Miami, Florida, solved this problem by damming some of the canals that were admitting salt water and by drilling new wells farther inland.

On Long Island, when salt water began seeping into the ground under Brooklyn, regulations were issued requiring that when a motion-picture theater, restaurant, or other establishment sinks a well to obtain water for air-conditioning purposes, it must drill another in which to return the used water to the ground.

Consumption of ground water is controlled by law in a few States, including New Jersey, Maryland, Indiana, and Wisconsin. Certain other States regulate its use to some extent, and some western States have done this for many years.

Springs, where ground water reaches the surface, supply pure and adequate water for thousands of American farms. The U. S. Geological Survey has listed 60 springs each of which has a flow large enough to supply a city of 500,000 or more with all its water needs; and there are at least six others which could supply cities of 2,000,000. But all these springs are far from the present sites of large cities.

Big springs develop in regions of cavernous limestone or porous lava where ground water from extensive areas drains into subterranean

channels. Most of our large springs are in northern Florida, the Missouri Ozarks, central Texas, the Snake River Plain of Idaho, western Oregon, northern California, and central Montana.

Hot springs are formed by ground water that has come in contact with hot subterranean rocks. Geysers erupting periodically, like Old Faithful in Yellowstone National Park, spring from ground water collecting in underground chambers until it grows so hot that steam pressure sends a jet high into the air.

Ground water is preferred for many purposes, because it is generally pure and free from sediment and comes out at a uniform temperature, an important factor in industrial use. Water from underground is used for drinking by about half the people in the United States.

Taking too much water out of the ground may cause more than just a water scarcity. Mexico City is built on top of a subterranean reservoir; as wells draw out more and more water, the entire city is slowly sinking.\*

There are similar spots in the United States where the land has sunk as much as eight feet.

#### Does "Seeding" Make Rain?

Many a farmer and rancher, his fields and pastures parched for lack of rain, has watched with angry frustration as fleecy white clouds drifted overhead but no rain fell.

Today most experts agree that it is possible, under the right conditions, to help Nature make rain. Some scientists assert they have made clouds give up rain or snow by "seeding" them either with dry-ice particles scattered from airplanes or with silver iodide smoke generated

\* See "Mexico's Booming Capital," by Mason Sutherland, NATIONAL GEOGRAPHIC MAGAZINE, December, 1951.



#### Armageddon of Biblical Fame Drew Water from This Spring

Women living near the Old Testament's famous battleground climbed 120 feet up and down the winding stairway at extreme right to get their daily ration. Here men working for the Oriental Institute form a basket brigade to excavate the ruin. This ancient engineering work proved to be the largest of its kind in Palestine.



### Hawaiian Island of Kauai Claims Earth's Wettest Spot

Fog shrouds the summit of Mount Waialeale near these cliffs, one of Hawaii's scenic wonders. Waialeale's rainfall has averaged 489 inches a year.

In one recent year, Hawaii's ancient rain god poured 624 inches—a foot of water each week—on the mountain. The U. S. Weather Bureau has records of no other place so constantly wet (page 273).

Strangely, only some 20 inches a year fall on Waimea, a coastal town just 15 miles away. Such abnormal contrasts are common in the Hawaiian Islands. As moisture-laden winds rise over mountains, they are cooled and milked of their burden before reaching the lee side.

In some years Cherrapunji, Assam, rivals Kauai. One 9-month period had 1,041.78 inches of rain; July, 1861, alone saw a 366-inch fall.

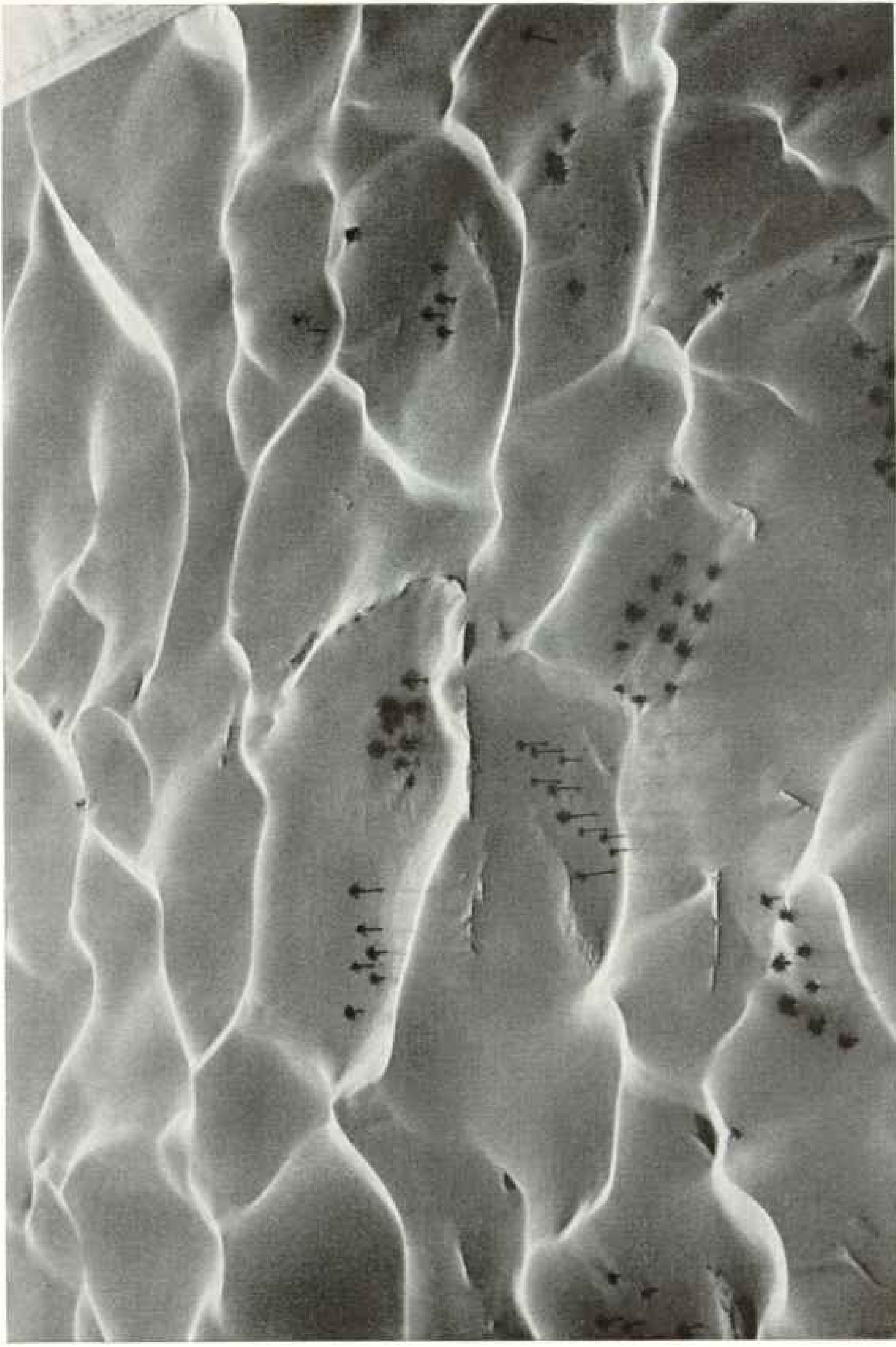
On July 18, 1942, a phenomenal downpour drenched Smithport, Pennsylvania, with an unofficial 30.8 inches in 4½ hours. Many a western U. S. town does not enjoy that much in a year.

Wide World

### ✧ Shifting Sand Dunes Swallow an Oasis

Many parts of the Sahara are lifeless for lack of water. Vegetation appears only in scattered places where springs break through the sand. Winds sometimes cover these garden spots with dunes. Half-buried walls and palms tell the fate of this Algerian oasis.







282

U. S. Army

### Korea: A GI Measures the Chlorine in a Purifier

This improved filter protects American troops abroad from dysentery and other water-borne diseases (opposite and page 286). Two hours after trucks drive up to a stream the purifier can turn out 55 gallons of water a minute.

on the ground and carried aloft by air currents.

Pioneers in this field were Drs. Irving Langmuir, Vincent J. Schaefer, and Bernard Vonnegut, of the General Electric Company (page 275). They are credited with having started the first artificial snowstorm in this country by air-dropping dry ice on clouds over Mount Greylock, Massachusetts, in 1946.

Dry ice, the rain makers say, cools cloud water droplets enough so that they form ice crystals that turn into rain. Silver iodide particles provide tiny nuclei around which water droplets in a cloud are believed to condense into raindrops or snowflakes.

Other scientists, including U. S. Weather Bureau experts, believe that in many cases where rain has fallen from seeded clouds, it would have fallen soon anyway, by natural processes, from those same clouds. They feel that much more research needs to be done before artificial rain making can be performed on a large enough scale or under sufficient control to make it really useful.

In arid parts of the West, water-hungry

ranchers and others are already paying millions of dollars for cloud seeding. Some customers have been disappointed, but others are satisfied that seeding has boosted their rain—and their crops.

Rain making is loaded with legal problems. Who owns the clouds? If farmers seed clouds and produce rain, near-by baseball teams and resorts may lose customers.

During its drought, New York City hired a meteorologist from Harvard University to try to increase rainfall and replenish its nearly empty reservoirs. Much rain fell, but the scientist modestly claimed credit for only part of it (p. 271).

Last year New York was faced with some \$2,000,000 in lawsuits from other communities and individual citizens, alleging the rain making had damaged their interests. In its defense the city claimed that the program had failed.

Most large American cities still find that their surest sources of water are surface streams or lakes, even though they often must build aqueducts many miles long to reach them. One of ancient Rome's longest aqueducts, 58.4 miles, was the Marcia, built in 145 B. C.; others ranged from 55 miles downward. In contrast, the city of Los Angeles reached out 233 miles 39 years ago to tap the Owens River for water from the high Sierra Nevada. But

soon the population of the city and its metropolitan area had skyrocketed to such size that more water had to be brought from Parker Dam on the Colorado River through 242 miles of aqueduct, including 92 miles of tunnels.

The old Roman aqueducts depended entirely on downhill flow of water, but in the Los Angeles aqueduct water is raised 1,617 feet by five pumping stations.

An even longer aqueduct, 430 miles, was built in 1903 to bring water to the Coolgardie and Kalgoorlie gold-mining fields in Western Australia.

New York City has already outgrown the water supply it receives through aqueducts reaching 100 miles into the Catskills and is developing new sources in the same area.

Boston constructed the largest lake in Massachusetts for its modern water supply, which comes to the city from 65 miles away and passes through a tunnel 12 feet in diameter.

San Francisco draws upon the Hetch Hetchy reservoir, 160 miles away, carrying water west-



ward through the Coast Ranges by means of 82 miles of tunnel.

One of the great water-supply feats of all time is the U. S. Bureau of Reclamation's Central Valley Project of California. This transfers water from one river to the bed of another and eventually makes water available through exchange over an area 500 miles long to benefit sections where it is badly needed in the southern part of the State (page 278).\*

Communities bordering the Great Lakes, such as Chicago, Cleveland, and Duluth, need only reach out far enough from shore to draw in lake water from beyond the range of city pollution, though that is farther today than formerly.

#### Conserving Our Liquid Assets

Today the United States is trying to control more carefully the water it has, so that as little as possible will be wasted and there will be enough for all. Recognizing this need, the President's Water Resources Policy Commission has made a Nation-wide survey, with recommendations for getting all possible use out of every raindrop from the time it falls on forest, farm, or city street until it evaporates or returns to the sea.

Strong emphasis, the Commission said, should be placed on multiple-purpose water projects with unified programs to control floods, store water for drinking and irrigation, and generate hydroelectric power. When we try to manage water, we should do it for a whole river basin, including in a single plan flood control, water supplies, power, navigation, irrigation, drainage, recreation, soil conservation, and pollution control.

More than ever before, this country is making progress toward doing away with water pollution, caused both by sewage and by factory wastes. Fish are coming back and people again can safely bathe in many streams that once were little better than open sewers.

Much remains to be done. Water from many streams and lakes is still unfit for human use unless carefully filtered and chlorinated.

#### Cleansing Streams Pays Dividends

Polluted water kills not only fish but also the aquatic plants that provide food for waterfowl. Pollution once reduced the annual value of the salmon catch in the Willamette River, Oregon, from \$5 million to \$1 million, but new sewage-treatment plants will remedy the situation.

In 1900, for every 100,000 Americans, 30 to 40 persons died of typhoid fever, a disease spread by polluted water. Today typhoid is a rarity in this country, partly because practically all large cities now have sewer systems, partly because drinking water

almost everywhere is treated to make it safe.

Originally most sewer systems emptied waste products directly into streams, harbors, or lakes, making the water unsanitary for drinking or bathing. Oyster-harvesting grounds in Hampton Roads, Virginia, were closed in 1926 because of pollution from surrounding cities. Today, since the building of four sewage-treatment plants, the water is so much cleaner that 2,240 acres of the condemned area have been reopened.

Many factory wastes, also formerly dumped into streams, now are turned into useful products and sold at a profit. A chemical company found that its waste had a high vitamin content. Processed into vitamins, it is now the firm's leading product.

A steel company built a treatment plant to recover ore from blast-furnace flue dust once discharged into a near-by river. It made a profit of \$581,000 in the first year of operation. Another steel mill's "pickle liquor," a sulphuric acid by-product, once poured into a handy stream, now is given to a local firm that uses it to make iron sponge for gas purifiers.

#### Chemicals "Wash" Drinking Water

Water that could cause sickness if drunk in the raw state often can be made safe with the aid of chemicals and filters. Treatment is done on an assembly-line basis by many cities and towns by filtering the water through sand and gravel, and by aeration. Copper sulphate, alum, chlorine, and sulphur dioxide are added as required to kill bacteria and remove taste and odor (page 277).

Not a single death from cholera and typhoid, both water-borne diseases, has been recorded among American armed forces in the Korean war, partly because all were inoculated against them, but also because troops are trained to consume only purified water and avoid eating native raw vegetables and fruits (opposite and page 286).

In World War II American troops were issued Halazone tablets containing chlorine, which purified water when dissolved in it. They helped to hold down the rate of sickness from water-borne diseases.

Today these tablets are being replaced by a new type containing iodine, which is more effective against some forms of dysentery. They also give water a less unpleasant taste, which sometimes made soldiers reluctant to use the chlorine tablets.

How to keep our rivers from being muddied and clogged by sediment washed down from upstream slopes and farmlands is another

\* See "More Water for California's Great Central Valley," by Frederick Simpich, NATIONAL GEOGRAPHIC MAGAZINE, November, 1946.

### Black Blizzard: Dust Bowl Scourge of the 1930's

Terror struck Springfield, Colorado, in May, 1937. For half an hour the town was as dark as night. Streets were deserted as residents fled to cover, but no home was tight enough to keep out the grit.

Prolonged drought, improper plowing, and disturbance of marginal lands led to the Great Plains dusts. Enormous clouds of dirt tumbled like tumbleweeds.


In 1934 winds picked up dirt from Montana to New Mexico, lifted it into upper air currents, and two days later dumped it on eastern cities and ships 300 miles at sea. Dust at 4 in the afternoon compelled Washington, D. C., motorists to turn on headlights.


By the end of the '30's the rains came, creating a mud bowl. Plains farmers learned new methods of tilling down the land and holding rain. They returned thousands of acres to grass, and the Dust Bowl seemed ended.

Then war brought skyrocketing wheat prices. Shoestring farmers rushed to rip up sod.

Owing to dryness, soil has blown in parts of the Southwest since 1947. Experts say prolonged drought might bring back dusts worse than ever.

✧ Irrigation's magic transforms desert to greenery. Scene is the New Mexico bank of the Rio Grande north of El Paso, Texas.







problem now being tackled on a Nation-wide scale. Some streams, as the saying goes, still are "too thick to drink, too thin to plow" (pages 276, 277).

When great dams are built to store water for flood control, irrigation, and power, sediment too often flows in with the water and gradually fills the reservoirs. Behind Hoover Dam, in Lake Mead, from which southern California draws much of its water, sediment is accumulating at an estimated 100,000 acre-feet a year. If this sedimentation continues at the present rate, authorities say, the lake may disappear in some 430 years, with only "run of the river" water available for power and water supply unless silting is reduced.

#### Silt Filling Many Reservoirs

Many smaller reservoirs have already been silted out of use and abandoned. Studies by the U. S. Soil Conservation Service indicate that at least a fifth of the 3,000 municipal and industrial water-storage reservoirs now in use in the United States will have to be replaced or supplemented because of silting in the next 50 years.

Much of this silt is washed from land used for crops or grazing, where the soil is not sufficiently protected against erosion. But erosion is being attacked on a large part of the Nation's farm and pasture land, where terracing, contour planting, crop rotation, and better management of grazing and timber are practiced under guidance of the U. S. Soil Conservation Service, Forest Service, and the Department of the Interior. More farmers and ranchers are adopting these practices every year.

If sea water could be made fresh cheaply, all the water worries of our great coastal cities would be over. Already we know how to do it, but so far the cost is too high to make it practicable on a large scale.

#### Science Desalts the Sea

Untreated sea water is unfit to drink because it contains a higher percentage of salt than the human body can handle. Actually, water is drawn from the tissues, and the body becomes dehydrated. Therefore, drinking sea water soon adds to thirst instead of relieving it.

A lifesaver for thousands of sailors and airmen cast away in boats or life rafts in World War II was a chemical unit for making sea water drinkable in small quantities. Salt water is scooped into a plastic bag, and a small chemical briquette is dropped into it, which in a few minutes removes the salts. Drinkable water made this way costs about \$10 a quart.

One practical way to turn salt water into fresh is to distill or evaporate it, the same

process Nature uses when water is drawn from the sea up into the clouds.

Stills developed just before World War II provided temporary drinking water from the sea for more than a million troops in the South Pacific and North Africa until local supplies could be developed.

Brackish water from wells in Saudi Arabia is distilled to make it potable and safe for oil workers. Many ships distill sea water for drinking.

Some new stills work on the principle of vapor compression. Steam is compressed mechanically, a process which raises its temperature and also causes it to condense into water at a higher temperature. Heat given off as the steam condenses is used to evaporate more water in the still.

Once started, this process is continuous, and the only power needed is for running the steam compressor.

Three stills that can produce 50,000 gallons each per day from the sea are in use on Johnston Island, in the Pacific, where other sources of water are slim.

#### Frozen Reservoir—the North Pole

Freezing is another way to make sea water drinkable. Polar explorers well know that sea ice melts down into fresh water. When water freezes, the molecules get together in a solid crystalline arrangement. But the molecules of impurities have no tendency to adhere to the growing ice crystals, and become concentrated in the remaining sea water.

Scientists have recently developed a small-scale model of another device for desalting sea water. In their machine, briny or brackish water is passed over special plastic membranes and the impurities removed by application of small amounts of electric power. Water emerges from the machine in two streams—about two-thirds in one stream as fresh water, the other third containing the salts and minerals.

Inventors of the device estimate that, where electric power is cheap, salt water could be purified at a comparatively low cost; moderately brackish water, available in quantity in parts of the West, could be treated even more cheaply.

A noted chemist has predicted that before the end of this century some source of inexpensive energy, perhaps power created by harnessing the sun's heat, will become available so that fresh water can be produced from the sea at reasonable cost.

By such research, both here and abroad, man is making a long-range attack on his age-old problems of water, that liquid asset without which none of us could survive more than a week.

# NATIONAL GEOGRAPHIC SOCIETY

SIXTEENTH AND M STREETS NORTHWEST, WASHINGTON 6, D. C.

GILBERT GROSVENOR, President  
ROBERT V. FLEMING, Treasurer  
HERBERT A. POOLE, Assistant Treasurer  
HILLEARY F. HOSKINSON, Assistant Treasurer  
LYMAN J. BRIGGS, Chairman, Research Committee  
ALEXANDER WETMORE, Vice-Chairman, Research Committee  
SIVYL PECK, Assistant to the President

JOHN OLIVER LA GORCE, Vice-President  
THOMAS W. McKNEW, Secretary  
VERNON H. BREWSTER, Assistant Secretary  
MELVIN M. PAYNE, Assistant Secretary  
KURTZ M. HANSON, Assistant Secretary  
ROBERT E. DOYLE, Assistant Secretary  
MABEL F. STRIDER, Personnel Officer

## STAFF OF THE NATIONAL GEOGRAPHIC MAGAZINE

**GILBERT GROSVENOR, EDITOR**

**JOHN OLIVER LA GORCE, Associate Editor**

Senior Assistant Editor  
MELVILLE BELL GROSVENOR

Assistant Editors  
FREDERICK G. VOSBURGH  
LEO A. BORAH  
F. BARROWS COLTON  
MASON SUTHERLAND

Editorial Staff  
GEORGE W. LONG  
ANDREW H. BROWN  
WILLIAM A. KINNEY  
ROBERT LESLIE CONLY  
BEVERLEY M. BOWIE  
LONNELLE AIKMAN  
STUART E. JONES  
ALLAN C. FISHER, JR.  
LEONARD J. GRANT

Foreign Editorial Staff  
MAYNARD OWEN WILLIAMS, Chief  
W. ROBERT MOORE  
LUIS MARDEN  
HOWELL WALKER

Research Staff  
INEZ B. RYAN  
MARGARET G. BLEDSOE

Chief Cartographer  
JAMES M. DARLEY

Cartographic Staff  
NEWMAN BUMSTEAD, Asst. Chief  
CHARLES E. RIDDIFORD  
WELLMAN CHAMBERLIN  
GEORGE CROSSETTE  
ATHOS D. GRAZZINI  
JOHN J. BREHM  
RALPH E. McALEER  
APPILA HOLDSTOCK  
RICHARD DARLEY

School Service  
LEONARD C. ROY, Chief  
RALPH GRAY

News Service  
WINDSOR P. BOOTH, Chief  
JOHN R. HOOPES

Advertising  
RAYMOND W. WELCH, Director  
GILBERT G. LA GORCE, Asst. Director

Staff Artist and Naturalist  
WALTER A. WEBER

Librarian  
ESTHER ANN MANION

Illustrations Editor  
FRANKLIN L. FISHER

Illustrations Staff  
WALTER M. EDWARDS  
KIP ROSS

ANDREW POGGENPOHL  
EDWARD C. FERRIDAY, JR.  
DEE JAMES ANDELLA  
HERBERT S. WILBURN, JR.  
ROBERT J. REYNOLDS  
CARO STILLWELL, Librarian

Photographic Laboratory  
EDWIN L. WISHERD, Chief  
RICHARD H. STEWART, Asst. Chief  
FRANK H. WILDUNG

Staff Photographers  
B. ANTHONY STEWART  
WILLARD R. CULVER  
J. BAYLOR ROBERTS  
VOLKMAR WENTZEL  
JUSTIN LOCKE  
ROBERT F. SISSON  
JOHN E. FLETCHER  
DONALD McBAIN

Film Editor  
JOSEPH M. RIDGOUT

## BOARD OF TRUSTEES

GEORGE C. MARSHALL  
General of the Army  
Formerly Secretary of Defense  
CURTIS E. LEMAY  
General, U. S. Air Force, Commanding  
Strategic Air Command  
LEROY A. LINCOLN  
Chairman of the Board  
Metropolitan Life Insurance Co.  
LYMAN J. BRIGGS  
Director, National Bureau of  
Standards, Retired  
H. RANDOLPH MADDOX  
President, Chesapeake and Potomac  
Telephone Companies  
ELISHA HANSON  
Lawyer and Naturalist  
GEORGE B. PUTNAM  
Commissioner of Lighthouses, Retired  
FRANKLIN L. FISHER  
Illustrations Editor  
National Geographic Magazine

ROBERT V. FLEMING  
President and Chairman of the  
Board, Riggs National Bank  
ALEXANDER WETMORE  
Secretary, Smithsonian Institution  
HUGH L. DRYDEN  
Director, National Advisory  
Committee for Aeronautics  
WILLIAM V. PRATT  
Admiral, U. S. Navy, Retired  
JUAN T. TRIPPE  
President, Pan American Airways  
WILLIAM E. WRATHER  
Director, U. S. Geological Survey  
DAVID FAIRCHILD  
Special Agricultural Explorer, U. S.  
Department of Agriculture  
GILBERT GROSVENOR  
Editor of the National Geographic  
Magazine  
MELVILLE BELL GROSVENOR  
Senior Assistant Editor  
National Geographic Magazine

CHARLES F. KETTERING  
Consultant and Director  
General Motors Corporation  
LLOYD B. WILSON  
Formerly Chairman of the Board  
Chesapeake and Potomac  
Telephone Companies  
L. O. COLBERT  
Rear Admiral, U. S. Coast and  
Geodetic Survey, Retired  
ERNEST E. NORRIS  
Chairman of the Board  
Southern Railway Company  
JOHN OLIVER LA GORCE  
Associate Editor of the National  
Geographic Magazine  
EMORY S. LAND  
Vice Admiral, Construction Corps  
U. S. Navy, Retired; President  
Air Transport Association  
THOMAS W. McKNEW  
Secretary  
National Geographic Society

## ORGANIZED FOR "THE INCREASE AND DIFFUSION OF GEOGRAPHIC KNOWLEDGE"

To carry out the purposes for which it was founded sixty-four years ago, the National Geographic Society publishes the National Geographic Magazine monthly. All receipts are invested in The Magazine itself or expended directly to promote geographic knowledge.

Articles and photographs are desired. For material The Magazine uses, generous remuneration is made.

In addition to the editorial and photographic surveys constantly being made, The Society has sponsored more than 100 scientific expeditions, some of which required years of field work to achieve their objectives.

The Society's notable expeditions have pushed back the historic horizons of the southwestern United States to a period nearly eight centuries before Columbus crossed the Atlantic. By dating the ruins of the vast communal dwellings in that region, The Society's researchers solved secrets that had puzzled historians for three hundred years.

In Mexico The Society and the Smithsonian Institution, January 16, 1929, discovered the oldest work of man in the Americas for which we have a date. This slab of stone is engraved in Mayan characters with a date which means November 4, 311 B. C. (Spinden Correlation). It antedates by 200 years anything heretofore dated in America, and reveals a great center of early American culture, previously unknown.

On November 11, 1935, in a flight sponsored jointly by the National Geographic Society and the U. S. Army Air Corps, the world's largest balloon, *Explorer II*, ascended to the world altitude record of 74,395 feet. Capt. Albert W. Stevens and Capt. Orvil A. Anderson took 1661 in the gondola nearly a ton of scientific instruments, and obtained results of extraordinary value.

A notable undertaking in the history of astronomy was launched in 1949 by The Society in cooperation with the Palomar Observatory of the California Institute of Technology. This project will require four years to photomap the vast reaches of space, and will provide the first sky atlas for observatories all over the world.

In 1948 The Society sent out seven expeditions to study the eclipse of the sun along a 5,320-mile arc from Burma to the Aleutians. The fruitful results helped link geodetic surveys of North America and Asia.

The Society granted \$25,000, and in addition \$75,000 was contributed by individual members, to help preserve for the American people the finest of the giant sequoia trees in the Giant Forest of Sequoia National Park of California.

One of the world's largest icefields and glacial systems outside the polar regions was discovered in Alaska and Yukon by Bradford Washburn while exploring for The Society and the Harvard Institute of Exploration, 1938.

**For accuracy...  
For value...**

# Hamilton

*America's  
most wanted  
watch*

Have you ever wondered why this American-made watch has become such a traditional gift for birthdays, anniversaries—and other special occasions? If you wore a Hamilton, you would know. No other watch is both so fabulously lovely and so unerringly accurate. And no other watch gives you so much for your money!

**MONA**—A classic of modern styling in natural or white 14K gold. With silk cord and silver dial, \$87.50.

THE WATCH OF RAILROAD ACCURACY

©HWC



**VERNA**—14K natural or white gold case, silk cord, \$71.50.



**BROCK**—14K natural gold case, sterling silver dial, \$120.



**LAPEL "D"**—Esquisite case and pin in 14K natural gold, \$125.



**CARLTON**—Natural gold-filled case and bracelet, \$67.50.

Other Hamiltons from \$49.50 to \$12,000. Prices include Fed. Tax and are subject to change without notice. For fascinating FREE booklet "What Makes a Fine Watch Fine?" write Hamilton Watch Co., Dept. C-4, Lancaster, Pa.

Mention the National Geographic—It identifies you



**STANDARD PACKAGE**

200 Note Sheets, size 6 x 7  
100 Envelopes to match

All printed  
with name  
and address

**\$1.00**



## Going Away to School?

For 36 years students in the schools and colleges of the United States have used this famous printed note paper. Nothing is more convenient. Its quality is right (crisp, white rag content bond paper). It is neatly printed in rich blue ink. It is correct in size, color, and weight. And its price is *amazingly low*. Order yours now.

Order in quantities as listed. No "split-package" orders accepted. Maximum printing — 4 lines, 30 characters per line including punctuation and spacing. Remit with order. West of Denver, Colorado, and in U. S. possessions, add 10% to prices. (No foreign orders.) We pay the postage. *Satisfaction guaranteed.*

THE AMERICAN STATIONERY COMPANY  
100 PARK AVENUE, PERU, INDIANA



**DELUXE PACKAGE**

125 LETTER SHEETS (8 1/2 x 10 1/2) and 125 MATCHING ENVELOPES. All in *fourier* paper. A distinctive correspondence stationery. Printed.

**\$2.00**

**CORRESPONDENCE CARD PACKAGE**

100 CORRESPONDENCE CARDS (3 1/2 x 6) and 100 ENVELOPES. Cards are high-quality pure white vellum. Printed with name, address.

**\$1.50**

*American Stationery*

THE FINE STATIONERY  
IN THE PLAIN BOX

Mention the National Geographic—It identifies you



# TIPS ON TRAVEL

by BRADLEY WESTON

World Traveler, Author and Travel Columnist

## WHERE LIFE HOLDS A THOUSAND CHARMS

**I**f you've been spending the summer minding the store while everyone else is off carousing around a foreign countryside, don't fret, for the cause ain't lost. There is still the Fall. While the local folk on this side of the sea are bundling up in rugs, the vacation season goes on swimmingly in Southern Europe.

When Autumn comes to Italy, it is both fashionable and pleasant to repair to the watering places—to Fiuggi, to Salsomaggiore, to Montecatini. One sips the waters, takes the cure, listens to the open-air concerts morning and evening, and returns home ready to face winter with a smile.

### Chic Clientele at Ischia



Fiuggi's water filters through volcanic rock, arrives at the surface warmed to fifty degrees, tasteless and full of radioactivity. Up at Montecatini, just outside Florence, you sit under shade trees, listen to the band, sip the water and eat magnificent food.

Ischia, the island near Capri which was the fountain of youth of the old Romans, is popular again. Back in the old days it was a sure cure for the rheumatism a man could get running around a drafty forum in a thin toga. Today its waters are described as the most radioactive in Europe, and it attracts a chic clientele to match.

### Carnival of Eating



All of fashionable France repairs to the Basque country in the Fall, when the season centers around the seaside resort of Biarritz. Folklore festivals featuring fiery Basque dances are staged at Biarritz and surrounding villages all through September. A mild form of bull fighting, at which the Spaniards would sneer, is held in the

Basque towns in early Fall and also in the ancient Roman arena at Arles in Provence.

While all this activity is rampant in the south of France, up in Burgundy the Burgundians are having at their favorite sport—eating. France's list of Fall festivals is headed by Dijon's Gastronomic Fair, a two-and-a-half-week caloric binge.

### Jai Alai between Courses



The Fall lingers long down in Spain, the pulse of life gradually turning from the resorts to Madrid, Barcelona, and Seville. In the capital, golf goes on at Puerta de Hierro Club's course, there are pigeon-shoots, soccer matches and, of course, *jai alai*. At Madrid's Recoletos, a smart dining spot, you watch *jai alai* between courses and dances. Theaters and movie houses don't open until 11 p.m., and the crowd doesn't filter into the night clubs until 1 a.m. Most clubs have a minimum charge of about fifty cents, American, and at one spot on the Plaza Santa Ana you can hire a troupe of Flamenco dancers and a private room until well past dawn for the likes of twenty dollars.

### See your Travel Agent



This whole new world unfolds after a pleasant voyage at sea aboard one of the modern, fully air conditioned Sun-Liners of American Export Lines. The sensible choice for the Fall traveler is the Southern Gateway to Europe. Summer and Fall linger long in the lands along the Mediterranean. The new sister-ships, Constitution and Independence, and the "Four Aces," Exeter, Ex-cambion, Exochorda and Excalibur, sail regularly from New York Harbor bound for the sunshine ports of the sunny Mediterranean. Why not stop in at the office of your Travel Agent today?

© A.E.L. 1962

Published as a travel service by

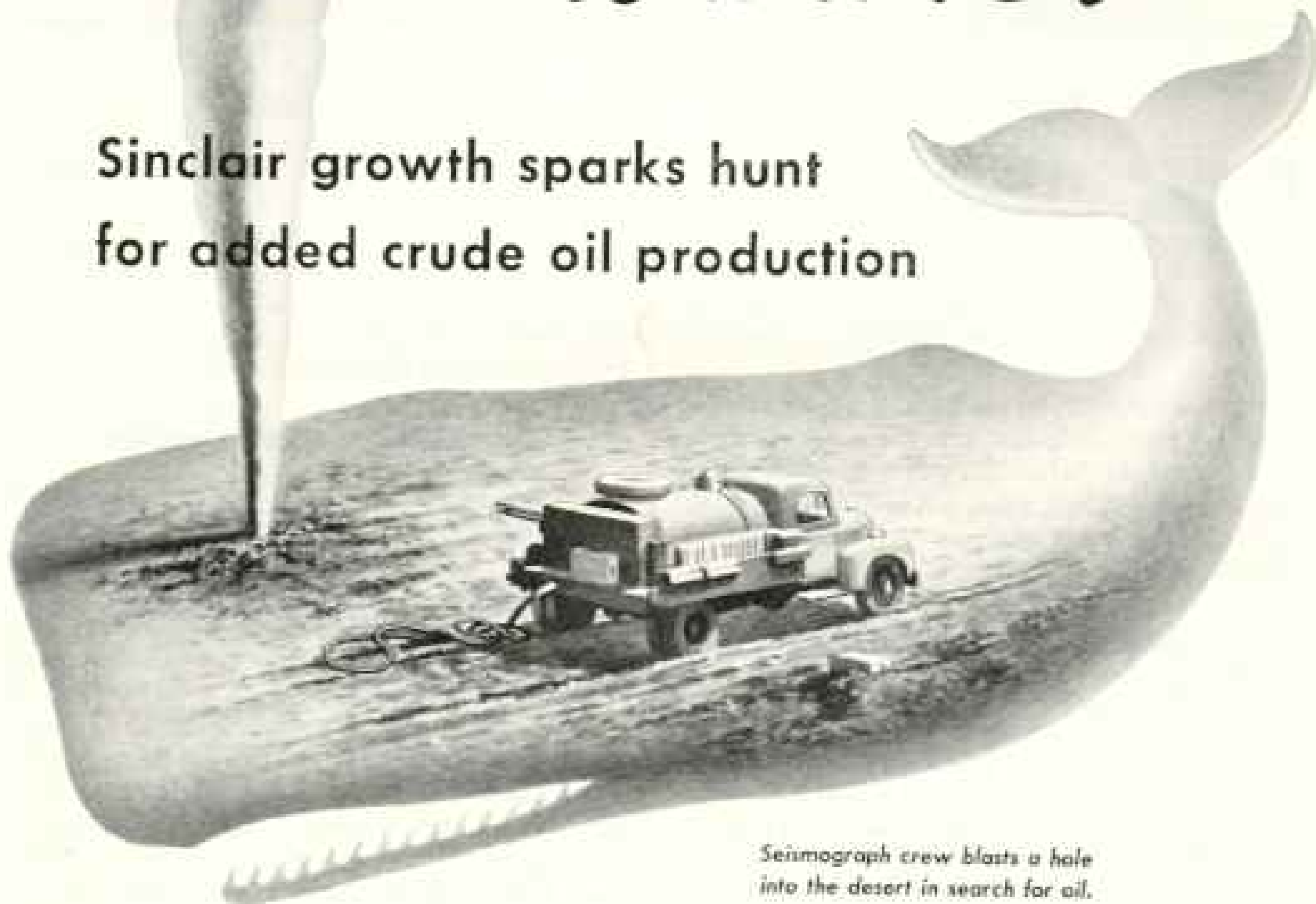
## AMERICAN EXPORT LINES

39 Broadway, New York 6, N. Y.

Mention the National Geographic—It identifies you

# Then She Blows!

Sinclair growth sparks hunt  
for added crude oil production



Seismograph crew blasts a hole  
into the desert in search for oil.

When oil for America's lamps  
was extracted from whale blubber,  
first you had to find the whale.  
Today, when America's thirst for gasoline  
and other petroleum products  
is well-nigh insatiable, the first problem  
is to find crude oil.

To help satisfy this demand,  
Sinclair is expending hundreds of millions  
of dollars in a comprehensive program  
to increase its crude oil production and

to accumulate sufficient reserves  
to supply future requirements.

The Company's program to meet  
the demands of its expanding markets  
is another assurance of  
Sinclair's continued progress. And  
another reason why  
Sinclair is . . . a great name in oil.

**SINCLAIR**  
*A Great Name in Oil*

SINCLAIR OIL CORPORATION • 600 FIFTH AVENUE • NEW YORK 20, N.Y.

Mention the National Geographic—It identifies you





**THE LIVABLE COMFORT OF A NEW-DAY PLAYROOM**—Fabrics and fittings are breathtakingly beautiful—but eminently sturdy. Seats cradle you in a relaxing combination of springs and foam rubber. Great windows provide superb views. Lincoln matches

modern living in every way. Interiors are the most striking on the road, but designed to take wear. Seats, comfortable as a playroom's, huge areas of glass (up to 3,721 square inches, sea-tint if you wish) complete this picture of modern living on wheels.



**THE LIVELY ACTION OF TODAY'S SPORTSMEN**—Excess metal has been shorn away—a great new engine added. Big, luxurious—but easily maneuverable, thanks to a new ball-joint front suspension, first on a U. S. production car.

# LINCOLN

lets you take modern living with you



Standard equipment, accessories, and trim illustrated are subject to change without notice. White side-wall tires and sea-tint glass optional at extra cost.

**H**ERE is dramatic proof at last that a fine car need not be ponderous or unwieldy. The new Lincoln—for all its luxury, its roominess—is easy-handling in traffic, superbly responsive on the highway.

Lincoln is powered by a new V-8 overhead valve engine—monitored by the smooth magic of dual-range HYDRA-MATIC Transmission. And, for a new

handling ease, the front-suspension system that brings an entirely new feeling to the fine-car field.

Try modern living on wheels. Visit your Lincoln dealer and ask for a demonstration of either the Cosmopolitan or the Capri. You will soon know that here, finally, is—the one fine car deliberately designed for modern living.

LINCOLN DIVISION—FORD MOTOR COMPANY



NOTHING WILL FAZE YOU  
WHEN YOU CARRY

**NCB  
TRAVELERS  
CHECKS**

Your journey will always be safe when you protect your funds with National City Bank Travelers Checks. Spend them just like cash at home and abroad. No risk, no problem of identification, and if they are lost or stolen, you will be fully reimbursed. Cost only 75c per \$100. Good until used. Buy them at your bank!

The best thing you know wherever you go

**NATIONAL CITY BANK  
TRAVELERS CHECKS**

Backed by The National City Bank of New York  
Member Federal Deposit Insurance Corporation



Winner 1951 U. S. CAMERA  
Gold Medal Achievement Award

Take it easy  
with **STEREO-REALIST**

IT'S EASY to take beautiful pictures in natural color and true-to-life three dimensions with the REALIST. If a scene is pleasing to your eyes, take it. The resulting stereo picture will be equally as pleasing because the REALIST captures what your eyes see exactly as they see it! If you haven't seen REALIST pictures, ask your dealer to show some to you. For his name and catalog write DAVID WHITE CO., 355 West Court Street, Milwaukee 12, Wisconsin.

**STEREO** Realist

THE CAMERA THAT SEES THE SAME AS YOU  
Stereo-REALIST Cameras, Viewers, Projectors and photographic accessories are products of the David White Co.

**AIR MAILED DIRECT TO YOU**

**FROM**

*Bermuda*

**FREE** →



The beautiful 16-page booklet, "Bermuda Welcomes You," tells in brilliant full-colour photographs the story of delightful Bermuda—the lovely Islands where your happiest vacation awaits you. And in "Where To Live In Bermuda" you'll find the hotel or guest house where you will enjoy to perfection Bermuda's serene, unhurried life. Write for your free copy of each today!

**YOU CAN GO** quickly by plane . . . or leisurely by ocean liner. Your Travel Agent can make complete arrangements for your Bermuda vacation—at no cost to you.

THE BERMUDA TRADE DEVELOPMENT BOARD  
Dept. N28, 620 Fifth Avenue, New York 20, N. Y.

Please send me, without charge, "Bermuda Welcomes You" and "Where To Live In Bermuda."

Name \_\_\_\_\_

Address \_\_\_\_\_

City \_\_\_\_\_ State \_\_\_\_\_

Mention the National Geographic—It identifies you



FRENCH LINE'S NEWEST SHIP

# FLANDRE

The new and charming *Flandre*, created by famous French artisans, now joins the *Liberté* and the *Ile de France* in transatlantic service.

Named for historic Flanders, the 20,300-ton, air-conditioned *Flandre* combines modernity with informal comfort—the ideal ship for both ocean crossings and cruises. Although endowed with the speed of a large liner, the *Flandre* is designed for the voyager who prefers the intimate hospitality of a smaller ship.

The beautiful *Flandre*, along with the great *Liberté* and the celebrated *Ile de France*, now offers frequent sailings to England and the Continent. On each of these ships you will enjoy matchless French cuisine and luxurious appointments—with cheerful English-speaking service. For an enchanting holiday en route to Europe, travel aboard France-Afloat! French Line, 610 Fifth Avenue, New York 20, N. Y.



YOUR GAY ENTRÉE TO EUROPE  
**French Line**  
Consult your authorized French Line travel agent

Minimum three-season, one-way rates for Plymouth (slightly higher for Le Havre): *Liberté*, First Class, \$330; Cabin, \$210; Tourist, \$165. *Ile de France*, First Class, \$325; Cabin, \$210; Tourist, \$165. *Flandre*, First Class, \$290; Cabin, \$195. Other French Line offices: Beverly Hills, Boston, Chicago, Cleveland, Halifax, Montreal, New Orleans, Philadelphia, Portland, San Francisco, Seattle, Toronto, Ont., Vancouver, B.C., Washington, D.C., Winnipeg, Man.





# Going Places?



Beaver skins would have paid for your souvenirs had you traveled in Tennessee in the middle 18th century. By law, each pelt had a fixed value equal to fifty cents. But today, whether you go to Tennessee, or Tunisia, you'll find First National Bank of Chicago Travelers Checks—a universal, safe, convenient medium of exchange—acceptable wherever travelers go. The only identification required is your signature.

## Always carry First National Bank of Chicago Travelers Checks

For more than forty years, First National Bank of Chicago Travelers Checks have been recognized and accepted *all over the world*. They're as convenient as cash. Inquire at your bank for First National Bank of Chicago Travelers Checks. Protect your travel cash—always carry them. Prompt refund if lost or stolen.

FOR ALL BUSINESS  
OR VACATION TRAVEL



MEMBER FEDERAL DEPOSIT INSURANCE CORPORATION

So delightfully "different"—  
so packed with adventure...  
so easy to visit in perfect comfort.

## South AFRICA



- Land of breath-taking beauty. Photograph wild animals from your car; thrill at world's mightiest

Victoria Falls. Enjoy excellent hotels; beachest air-conditioned trains; all comforts and conveniences. Enjoy "different" South Africa. Go on *African Endeavor* or *African Enterprise*. Delightful transatlantic liners . . . superb accommodations, cuisine, service. Plan your own itinerary. Or, take our 56-day cruise with everything arranged. Fare to Capetown \$650, up. For details see your Travel Agent or write Dept. N.



## FARRELL LINES

26 Beaver Street, New York 4, N. Y.



### SOUTH AFRICA

## ...Land of Contrast!

**Contrast**—key to a magnificent South African vacation! The colorful blend of age-old and ultra-modern Africa—great cities, exotic native tribes, wild game! All in this land of the year-round sun! See your Travel Agent for literature and information, or write:



## South African Tourist CORPORATION

475 Fifth Avenue, New York 17, N. Y.

Mention the National Geographic—It identifies you

# Achieved in the tradition of Quality



## ZENITH

*proudly announces*  
**The New Royalty Line**  
*with the K-53 chassis*

**The Finest Television Receivers ever  
to bear the Zenith name**



*A wide range of superb cabinetry  
A wide range of prices beginning at \$199.95\**

This week, over the nation, Zenith dealers cordially invite you to witness an achievement in Quality Television. Here, in the new Zenith Royalty Line — is the climax of a thirty-three year reputation for Quality Leadership in products of radionic science.

To those who have dreamed of one day moving up to Zenith Quality — we sincerely say there has been no better time than now.

You will recognize first in these magnificent new instruments an almost total absence of the nuisances of the past. In the wonderful and effortless switching from channel to channel, with the need for retuning all but absent. In the sparkling bril-

liance and sharp contrast of the vastly improved picture. In the reflection-proof quality of the new tube. In the provision for UHF.

And to you who have experienced the difficulties of distance and fringe-area reception—a promise of a revelation in improvement. Even in fringe areas, your Zenith can be tuned with one knob and the picture "locked" to eliminate further tuning.

Here is renewed and greater evidence of Zenith's Quality policy—a policy that brooks no compromise with Quality for the false lure of low price.

Here is the result of months of testing and retesting in virtually im-

possible TV areas. The result of vastly greater research. The result of many more dollars in superior engineering, costlier parts, finer assembling. The result of controlling within our own plants, every step in the craftsmanship you look for in an entertainment instrument you expect to own for years.

Your Zenith dealer invites you to see the new Zenith TV. We renew our pledge and promise—that from the moment this magnificent instrument comes into your home—and through all the years of your enjoyment—you will know there is nothing in the whole wide world of television to compare with your choice.

(Above) New Zenith Television Console, Model K2260R, 21-inches (246 sq. in.). Graceful classic simplicity with genuine, lustrous mahogany veneers and selected hardwoods. \$379.95\*. See this and the many other Zenith models now on display at your dealer's.

\*All Zenith TV prices include Federal Excise Tax and Warranty. West Coast and far South prices slightly higher.

Zenith Radio Corporation, Chicago 29, Illinois  
Backed by 33 years of "Know-How"  
in Radionics® Exclusively.




### BUILT-IN PROVISION FOR UHF

Every Zenith TV set ever built has built-in provision for tuner strips to receive the coming new-type UHF stations without the use of any outside converter or adaptor. No other Television manufacturer can make that statement. Another example of Zenith engineering foresight that protects your investment in TV.



Also Makers of Zenith "Evox" and "Super Royal" Hearing Aids. Small, compact, beautifully designed. Money back guarantee. Sold only through authorized dealers or IFS.



OUTDOOR  
Ice Skating



Golf

Swimming



Riding



THAT'S THE LIFE!

**Sun Valley**  
IDAHO

After a single visit, you'll agree there's just no place like it, *anywhere!* So, for the happiest holiday of all, why not make your plans *now!*

FOR RESERVATIONS: Address Winston McCrea, Mgr., Sun Valley, Idaho or Union Pacific Railroad, Room 1700, Omaha 2, Neb., or see your local travel agent.

OWNED AND OPERATED  
BY UNION PACIFIC RAILROAD

For a more  
satisfying visit  
to New York

The Barclay provides spacious comfort, a notable cuisine... smart midtown convenience... qualities that bring back The Barclay's family of guests again and again.

THE HOTEL  
**BARCLAY**

111 East 48th St., New York 17

Just off Park Avenue

William H. Roche, Manager

Other Grand Central Area

REALTY HOTELS:

THE BITMORE, PARK LANE

FRANK W. ROGAN, Pres.



EXPERIENCED  
TRAVELERS  
ENJOY THE

**Bismarck  
Hotel**

CLOSE TO EVERYTHING IN

**CHICAGO**

OTTO K. STIL, President

HAROLD F. BOCK, General Manager



See Autumn at  
her flaming-foliage  
best.... Harvest  
happy memories,  
increase zest!

PENNSYLVANIA DEPARTMENT  
OF COMMERCE  
Div. NG 8-52, HARRISBURG, PA.  
Please send me, free, literature about  
Pennsylvania's vacation attractions.

Name \_\_\_\_\_

Address \_\_\_\_\_

City \_\_\_\_\_

Zone \_\_\_\_\_ State \_\_\_\_\_

**Pennsylvania**

DEPARTMENT OF COMMERCE

JOHN S. FINE, Governor

ANDREW J. SORDONI, Secretary of Commerce

Pennsylvania Week - October 13 through 19.





*A long drive in this smart Sport Coupe leaves you rested, relaxed and ready for fun.*

***Pleasure? . . . Full measure!***  
***Price? . . . Pleasant surprise!***

If you think that high quality in a motor car goes hand in hand with high cost, your Chevrolet dealer has a very pleasant surprise for you.

You'll be surprised at the style and quality of Chevrolet's Body by Fisher . . . the *only* Body by Fisher in the low-price field.

You'll be surprised at the smoothness of new Centerpoise Power . . . with Chevrolet's famous valve-in-head engine centered, poised and cushioned in rubber by new high-side mountings.

You'll be surprised at the comfort of Chevrolet's improved Knee-Action ride . . . at the easy way this car handles and its solid feel on the road.

In every respect, this fine, big Chevrolet offers you a full measure of motoring pleasure. And yet—most pleasant surprise of all—it's the lowest-priced line in its field! See your Chevrolet dealer soon and satisfy yourself that there's no reason for paying more. Chevrolet Division of General Motors, Detroit 2, Michigan.

**MORE PEOPLE BUY CHEVROLETS THAN ANY OTHER CAR!**

*The Only Fine Cars* **PRICED SO LOW!**



*Smooth as a fine tennis court—that's Powerglide automatic transmission with extra-powerful Valve-in-Head engine and Automatic Choke. Optional on De Luxe models at extra cost.*



*Colorful as the most scenic golf course, Chevrolet offers a choice of 26 solid colors and two-tone color combinations with color-matched interiors in De Luxe models.*



*Room for two families in this handsome Chevrolet Station Wagon with all-steel Body by Fisher. Four doors for easier entrance and exit.*

*Continuation of standard equipment and trim illustrated is dependent on availability of material.*



"And to insure the safety of your trip, Sir,  
here are your American Express  
Travelers Cheques."

Everybody's waking up to the fact that you can't lose money when you carry it in American Express Travelers Cheques. They're 100% safe — if they're lost or stolen you get a quick refund. And they're the best-known, most widely accepted cheques in the world—as spendable as cash everywhere!

Insist on American Express Travelers Cheques at any Bank — also principal Western Union, Railway Express offices. Only 75¢ per \$100.

100% SAFE—EASIEST TO CASH

## AMERICAN EXPRESS TRAVELERS CHEQUES

EXPRESS YOUR PREFERENCE FOR THE BEST!



SITTING PRETTY... Leica photograph by Curtis E. Mousie, North Stonington, Connecticut

How to get

# Outstanding Pictures

No matter what you're shooting for, a Leica camera puts your pictures on a higher level. Unsurpassed precision lenses point up *all* the interesting detail . . . *all* the subtle tones and contrasts. You sight and snap with an *instinctive* ease that helps catch any fleeting mood or motion. A Leica's small and light enough to carry without conscious effort. Yet, with it, *no* kind of photography is beyond your scope. Get the story from your Leica dealer.

E. LEITZ, Inc., 304 Hudson Street, New York 13, N.Y.



# Leica®

makes better pictures easier

Mention the National Geographic—It Identifies you



*Street scene in Montmartre, Paris, France*

You'll always remember

**PARIS**

with its captivating charms

...and it's only hours from the U.S. by luxurious TWA Constellation

A city of lighthearted laughter awaits you in gay, enchanting Paris. It's an unforgettable vacation setting, and it's as near as tomorrow when you go by TWA. During your comfortable flight abroad, you'll enjoy TWA's warm hospitality, thoughtful service and superb cuisine. And you'll appreciate the smooth, 300-mph speed of dependable, world-proved TWA Constellations. For economy, you can take advantage of TWA's Sky Tourist Constellations. See your travel agent or Trans World Airlines.




ACROSS THE U.S. AND OVERSEAS... YOU CAN DEPEND ON

**TWA**

TRANS WORLD AIRLINES

U.S.A. - EUROPE - AFRICA - OCEAN





# Don't "guess" yourself out of business

Rate the risk you're taking of fire  
destroying the records you need to  
stay in business



Free! Mosler FIRE DANGERater  
tells you in 30 seconds. Mail coupon  
for yours, today!

Just how big a risk are you taking of fire  
destroying the records you need to stay in  
business?

Don't guess. You can't afford to. For 43 out  
of 100 firms that lose their accounts receivable  
and other vital records by fire never reopen.  
Find out—in 30 seconds with the new Mosler  
FIRE DANGERater. Easy to use. Accurate.  
Authentic. Based on the experience of fire  
protection engineers with thousands of fires.  
A turn of the dial lets you compare the pro-  
tection you *have* with the protection you  
*need*—in your particular type of building.  
Takes into consideration type of equipment,  
occupancy conditions, nature of nearby struc-  
tures, more than a dozen important factors.  
USE THE COUPON, WRITE FOR YOUR FREE MOSLER  
FIRE DANGERater, TODAY. Tomorrow might be  
just one day too late.

*The* **Mosler Safe** *Company*  
Since 1848  
*World's Largest Builders of Safes and Bank Vaults*

THE MOSLER SAFE COMPANY  
Department NG-8, Hamilton, Ohio  
Please send me the free FIRE DANGERater.

NAME .....

POSITION .....

FIRM NAME .....

ADDRESS .....

CITY..... ZONE..... STATE.....



"I drink all the coffee  
I want..."



I get all the sleep  
I need!"



**DON'T STOP DRINKING COFFEE...**  
**JUST STOP DRINKING CAFFEIN!**

It isn't *coffee* that keeps so many people  
awake at night. It's the nerve-jangling  
*caffein* that ordinary coffee contains.

So join the millions who've switched to  
New Extra-Rich Sanka Coffee. It's one of  
today's most flavorful coffees, and it's 97%  
caffein-free. It gives you all the fragrant,  
satisfying *goodness* of fine coffee, yet can't  
keep you awake!

Get New Extra-Rich  
Sanka Coffee today!

DELICIOUS IN EITHER INSTANT  
OR REGULAR FORM  
Products of General Foods



**NEW EXTRA-RICH**  
**SANKA COFFEE**  
*It's delicious! It's 97% caffein-free!*  
*It lets you sleep!*

**A voice out of the past . . . Some messages never grow old—because the truths they express are enduring. One such message is reprinted here. It appeared 30 years ago this month as the first of the Metropolitan's health advertisements.**

# The Land of Unborn Babies

*IN Maeterlinck's play—*

"The Blue Bird," you see the exquisite Land—all misty blue—where countless babies are waiting their time to be born.

As each one's hour comes, Father Time swings wide the big gate. Out flies the stork with a tiny bundle addressed to Earth.

The baby cries lustily at leaving its nest of soft, fleecy clouds—not knowing what kind of an earthly "nest" it will be dropped into.

Every baby cannot be born into a luxurious home—cannot find awaiting it a dainty, hygienic nursery, rivalling in beauty the misty cloud-land.

But it is every child's rightful heritage to be born into a clean, healthful home where the Blue Bird of Happiness dwells.

*As each child is so born—*

the community, the nation, and the home are richer. For just as the safety of a building depends upon its foundation of rock or concrete so does the safety of the race depend upon its foundation—the baby.

And just as there is no use in repairing a building above, if its foundation is weak, there is no use in hoping to build a strong civilization except through healthy, happy babies.

*Thousands of babies—*

die needlessly every year. Thousands of rickety little feet falter along Life's Highway. Thousands of imperfect baby-eyes strain to get a clear vision of the wonders that surround them. Thousands of defective ears cannot hear even a mother's lullaby.

And thousands of physically unfit men and

women occupy back seats in life, are counted failures—all because of the thousands and thousands of babies who have been denied the birth-right of a sanitary and protective home.

So that wherever one looks—the need for better homes is apparent. And wherever one listens can be heard the call for such homes from the Land of Unborn Babies.

*The call is being heard—*

by the schools and colleges that are establishing classes in homemaking and motherhood; by public nurses and other noble women who are visiting the homes of those who need help and instruction; by the hospitals that are holding Baby Clinics.

By towns and cities that are holding Baby Weeks and health exhibits; by magazines and newspapers that are publishing articles on pre-natal care.

By Congress that has passed the Mothers and Babies Act, under which health boards in every State will be called upon to give information to expectant mothers.

*All this is merely a beginning—*

The ground has hardly been broken for the Nation's only safe foundation—healthy babies—each of whom must have its rightful heritage—An Even Chance—a healthy body.

The call will not be answered until every mother, every father and every community helps to make better homes in which to welcome visitors from the Land of Unborn Babies.



Babies of 1952 have a far better chance of growing up to be sturdy and healthy than did boys and girls who were born in 1922, the year in which "The Land of Unborn Babies" appeared.

In fact, the great gains that have been made in protecting child health—through diet, immunizations, and knowledge of infant growth and development—represent one of medicine's greatest

triumphs. Today, the infant mortality rate is, by all odds, the lowest in history.

Equally heartening has been the drop in maternal mortality rates. At present the chances of an expectant mother surviving childbirth are better than 999 out of 1000! In these figures there is truly a story of human and social progress.

**Metropolitan Life Insurance Company**

120 Broadway, New York 6, N. Y.

Metropolitan Life Insurance Company, New York, N. Y.



## Unwind it, and there's a Pangolin!

**E**LUDDING the sharp claws or fangs of his enemies isn't too tough for the African pangolin, *Manis tricuspis*.

Surprised while he's out in the open, the pangolin simply winds his body into a ball, his snout between his forelegs. And his tough, overlapping scales—ruffed up like a pine cone—persuade his foe to pass him by.

Unfortunately, you can't curl up, as the pangolin does, when danger threatens. But you can

provide yourself with a sure and reliable device to protect you from the worry and loss of money which danger may bring.

The name of that device is Accident Insurance—and what a load it can take off your mind!

You can even make sure you'll have an income when a disabling injury causes a long period of disability.

The man to see about your Accident Insurance is your Travelers agent or broker.

*How the pangolin looks when he's not curled up*



**MORAL: INSURE IN**

*The Travelers*

**ALL FORMS OF LIFE AND ACCIDENT INSURANCE**

HARTFORD 15, CONNECTICUT





*Cruises* **TO THE CARIBBEAN AND SOUTH AMERICA**

**12 TO 18 DAYS OR LONGER...SAILINGS EVERY FRIDAY**

*A fascinating variety of sights awaits you on a Grace Line Cruise*

*Grace "Santas" are especially designed for tropical cruising  
all rooms outside, each with private bath  
light airy dining rooms on promenade decks  
outdoor tiled swimming pools. See your travel agent or*

**GRACE LINE**

*10 Hanover Square, New York*


*Agents and offices in all principal cities*



# Big bargain in vacation happiness



Less than \$1 makes  
this gorgeous color movie  
—in seven full-length  
movie scenes!



*8mm. Kodachrome Film is so economical you can match the movie you see here for under a dollar, finished, ready to show*

Wonderful day coming up—and yours to enjoy again. Home movies bring back the very essence of your happiest times.



They're never still a moment—but there's no catching the movie camera unaware. Movies capture *all* the fun and action.



The blue of sky and water—the gay accent of swim suits. Movies faithfully preserve the very color of that happy day.



All splash and laughter—they rush out of the screen and into your heart—every gesture and expression so true-to-life.



Trouble ahead—but no trouble keeping up the movie record. With Kodak movie cameras, it's as easy as making snapshots.



It's rough and tumble when Dad and his boy get together. But the movie camera "sees" it all... brings it back to joyous life.



No end of fun on such a day... and it lives on in movies so inexpensive over a million families enjoy them regularly.

It's every family's movie camera...the new **Brownie Movie Camera** for **\$43<sup>30</sup>** only

It gets crisp, clear movies as easily as snapshots. Film costs are low, too. You can make the movie you see here... *seven full-length movie scenes in full color*... for under a dollar. A complete roll of 8mm. Kodachrome Film—costing only \$3.95—makes 30 to 40 such scenes. (Only \$2.90 in black-and-white.) *No additional finishing charge!*

Eastman Kodak Company, Rochester 4, N. Y.

Brownie Movie Camera, 8mm. (left) with *f/2.7* lens, \$43.30.

Cine-Kodak Royal Magazine Camera for big 16mm. movies; with *f/1.9* lens, \$176.25. The "Magazine Eight" with *f/1.9* lens, \$150.95.

*Prices include Federal Tax and are subject to change without notice.*



**Kodak**  
TRADE-MARK



**PROPER PADDING** prevents mars and scratches when you move the right way... by calling in your North American Agent. A North American move means scientific packing, ultra-modern equipment, safe transportation of household goods anywhere in U. S. or Canada... Professional service at no extra cost. Better move always, the North American Way. Write for Free booklet "The Happiest Move We Ever Made." North American Van Lines, Inc., Dept. N3, Fort Wayne, Indiana.

AMERICA'S LEADING  
LONG-DISTANCE MOVING  
ORGANIZATION

FOR THE  
*Right Move*  
CALL YOUR  
NORTH AMERICAN AGENT

© 1960 N.A.V.L.



**FREE! Giant Road Atlas**

Plan your move! Get "Survey Service" estimate from your local agent. When he calls he will give you a big Rand McNally Road Atlas FREE. Phone your North American Agent; or write us for name of Agent nearest you.

"VISIT"

*far-away Places*

WITH VIEW-MASTER  
COLOR PICTURES  
IN THREE DIMENSIONS

**SELECT FROM THIS PARTIAL LIST OF REEL SUBJECTS**

**UNITED STATES**

- Niagara Falls, N. Y.
- Yellowstone Nat. Park
- Grand Canyon
- Navajo Indians
- Cypress Gardens, Fla.
- Carlsbad Cavern, N.M.
- Garden of Gods, Colo.
- Washington, D. C.
- New York City
- Great Smoky Mts.
- Pike's Peak, Colo.
- Yosemite Nat. Park
- Black Hills, S. D.
- Coast of Oregon
- Dells of Wisconsin

**WORLD-WIDE**

- Mt. McKinley, Alaska
- Honolulu, Hawaii
- Victoria, B. C., Can.
- Banff, Canada
- Mexico City, Mexico
- Lima, Peru
- London, England
- Paris, France
- Rome, Italy
- Ellorway, Ireland
- Cairo, Egypt
- Calcutta, India
- Hong Kong, China
- Jerusalem, Palestine
- Sydney, Australia

**CHILDREN'S REELS**

- Manila, Philippines
- Pavilion Play, Oberammergau (3 Reels)
- A Day at the Circus
- Woody Woodpecker
- Tom and Jerry
- Bugs Bunny
- Magic Carpet
- Aladdin's Lamp (2 Reels)
- Mother Goose Rhymes
- Fairy Tales
- Sam Sawyer Adventures
- Cowboys
- Animals

See national parks, famous cities, and scenic landmarks "come to life" in the breath-taking realism of full color, three dimensions! Seven fascinating stereo Kodachrome scenes mounted in each Reel for use in View-Master Stereoscopes and Projectors. Over 400 entertaining, educational subjects to delight children and adults.



VIEW-MASTER STEREOSCOPE \$2.00  
JR. PROJECTOR \$10.95  
(Incl. Fed. Ex. Tax)  
REELS 35c each, 3 for \$1.00  
Prices slightly higher in Canada.

*Ask to see*

**VIEW-MASTER** STEREOSCOPIC  
PICTURES  
AT SELECTED PHOTO, GIFT, DEPT. STORES



REMINGTON  
*Quiet-riter*  
 WITH AMAZING  
 MIRACLE TAB



The complete *compact* portable  
 for home... school... business

Students who type their way to higher grades will appreciate the speed with which they can do homework... reports... book reviews on Quiet-riter. In the home, all will enjoy the many writing advantages that Quiet-riter offers. Its clean, clear printwork lends a touch of distinction to social correspondence. And as for dad!—He'll see immediately that this complete, compact typewriter has every

needed feature to produce top-notch typing at the office—or for business work at home.

See Quiet-riter at your local dealer's. (With carrying case. Convenient terms arranged.)



*Amazing Miracle Tab speeds typing of lists of names, dates—tabulation of statistics.*



*Standard Keyboard and operating features as on standard office typewriters.*



*Clean, Clear Printwork gives the touch of distinction to your correspondence.*

THE COMPLETE TYPEWRITER IN PORTABLE SIZE a product of **Remington Rand**

Mention the National Geographic—It identifies you

## Home Study

### SCHOOL-AT-HOME

Kindergarten through 9th Grade

Calvert "School-at-Home" Courses give your child the same study plan used in the famous 50-year-old Calvert Day School in Baltimore, with guidance by the same teaching staff. Used by 80,000 children. Daily lessons, books, supplies sent by mail anywhere in the world. Calvert students transfer to other schools easily, often with advanced standing. Start any time. Unique new Crafts Kit. Write for catalog. Give age of child and school grade.



**CALVERT SCHOOL**


38 TUSCANY ROAD, BALTIMORE 10, MD.

## Languages

### It's Quick, Easy, Fun To Learn A LANGUAGE by LINGUAPHONE

At home, quickly, easily, correctly master German, French, Spanish, Russian, Japanese — any of 20 languages through Linguaphone World's Standard Conversational Method. Over one million home-study students. Save time, money. WRITE for FREE BOOK. Approved for Veterans' Training. **LINGUAPHONE INSTITUTE** 2508 Radio City, New York 20

## Coed Schools



### JUNIOR COLLEGE

2 Year College Courses  
Co-Educational-Associate Degree  
LITERAL ARTS, BUSINESS ADMINISTRATION, Merchandising, Secretarial, Medical, Commercial, HOME SCIENCE, Child Study, Retailing, ART, Music, Drama, Nat. Tech., Gen. Extra-curricular offerings, sports. Catalog. 123 Woodland Rd., Auburndale 66, Mass.

For catalog: W. W. GARNER, Pres., FRANKLIN, MASS.

**ELGIN ACADEMY** College preparatory. Card, grades 7-12. Small classes. Individual P.A.C. guide through personalized guidance. Sports, gym, pool, music, drama. Art gallery. Modern dorms. Endowed. Est. 1888. Write for catalog. **Edward P. Droste**, 117 Academy Place, Elgin, Illinois.

**WAYLAND ACADEMY** Prepared boys and girls for all colleges, universities. Small classes, supervised study. Religious, home atmosphere. Music, dramatics. Commercial dept. Athletics. New gym, pool. Dorms. Grades 7-12. 97th yr. **Walter K. Hicks**, President, Box 73, Beaver Dam, Wis.

## Girls' Schools

**EDGEWOOD PARK** Accredited College prep. Advanced courses in cultural and practical arts. Art, music, secretarial science, hospital work, home economics, dramatics, costume design. Intensive diversion, today, kindergarten. Sports—riding, pool. Moderate rates. **Box N-10, Briarcliff Manor, N. Y.**

### ELLIS COUNTRY SCHOOL

Girls, grades 4-12. M.A. accredited. College preparatory. art, music, home ec., see '71. Catalogs. 200-acre campus, Millerton Pa. Lower School. Sports. New gym. Pool. Summer School. Camp. Catalog. **Arnold E. Look, Ph.D., Pres., Newtown Square 44, Pa.**

**FAIRFAX HALL** An old Virginia school in the famous Shenandoah Valley. Accredited 4 years high school, 2 years college. Liberal arts, fine arts, secretarial, music. Happy social life. All sports. Pools. Private estate. Catalog. **Wm. B. Gates, Pres., Box N-528, Park Station, Waynesboro, Virginia.**

### GULF PARK BY-THE-SEA

Accredited non-profit Jr. College and 2 years high school for girls. Music, art, speech and theater arts, home ec., see '71. Riding, aviation, sail water sports, pool. Catalog. **Charles P. Hegarth, Ph.D., President, Box 6, Gulfport, Mississippi.**

### THE KNOX SCHOOL

In a region of American traditions. College preparatory, post-graduate, grades 7 & 8. See '71 ad. Home Ec. Full sports program with daily riding. Art, Music, Drama. Social program with dances. Est. 1888. **Box N, Cooperstown, New York.**

### LASELL JUNIOR COLLEGE

Est. 1888. Accredited. 16 mi. Boston. Co-educational. Lib. Arts, See '71. Mod. See '71. Home Ec., Child Study, Retailing, Art, Music, Drama, Nat. Tech., Gen. Extra-curricular offerings, sports. Catalog. 123 Woodland Rd., Auburndale 66, Mass.

**LINDEN HALL** Junior College and School for Girls. Cultural and Vocational. Music. Home Economics. Secretarial Studies. Fine and Commercial Art. Dramatic Art. Preparatory and General Courses. Beautiful Campus. All Sports. Riding. Swimming Pool. Moderate tuition. **B. K. Hume, D.D., Box 88, Little, Pa.**

**OAK GROVE A FRIENDS SCHOOL** For Girls. Emphasizes Preparation for College and Graduate. Purposeful Living. Music. Art. Speech. Grades 7-12. Strong P.G. for H.S. Grade. Riding included. Joyous Outdoor Life. Beautiful Grounds. **Mr. and Mrs. Robert Owen, Box 140, Vassalboro, Me.**

**Penn Hall** "A Little North of Dixie" 2-year College. 4-year Preparatory School. Transfer at entry courses. Liberal & Fine Arts, Radio technique, Mod. Sport, Merchandising, Home Ec., Music, Studies & activities; balanced program. International patronage. Modern plant & equipment on 100-acre campus. Riding. Golf. Trips. **Dr. Sarah W. Briggs, Pres., Penn Hall, Box W, Chambersburg, Pa.**

**SOUTHERN SEMINARY & JUNIOR COLLEGE** Accredited Jr. College & U.S. Blue Ridge Mt. Music, Art, Drama, Home Ec., Phys. Ed., Secretarial, Merchandising, Modern Tr. Facilities. 8th Yr. **Margaret Durham Robey, Pres., Box 208, Buena Vista, Va.**

## Colleges for Women

### MARYWOOD COLLEGE

Accredited Catholic College for women. Music, home economics, Bilingual (M.A.), teaching—elementary and secondary, see '71. drama, radio, geology, science, liberal arts. Sports. Dorms. Catalog. **Marywood College, Box E, Scranton, Pa.**

## Fine and Applied Arts

**ART INSTITUTE OF PITTSBURGH** Practical Art-Fine Business. Individual instruction in Car's Art, Int. Inc., Dress and Millinery Des., Fashion Ill. Student commissions. 1st year. Ask for Factbook. **Wille N. Shook, Dir., 635 Smithfield St., Pittsburgh 22, Pa.**

### NATIONAL ART SCHOOL

International instruction in every branch of Fine and Commercial Art. Certificate and B.F.A. degree courses. 18th yr. Catalogue on request. Address **Robert Patterson, Director, 2045 Massachusetts Ave., Washington 6, D. C.**

## Vocational



COLLEGE  
89th year

\* Campus to Career in 2 years with B. S. degree. Business Administration, Accountancy and Finance, Executive and Medical Secretarial, Merchandising, Advertising, 1-year secretarial diploma. Dorms on campus. 12 buildings. Good. Effective placement service. Write for catalog. **Enrollment Secretary, Providence 6, R. I.**

### FRANKLIN TECHNICAL INST.

Two-yr. Engineering courses prepare for excellent positions in Mechanical & Machine Design, Structural Design & Architecture, Industrial Electricity & Electronics, Industrial Chemistry. Catalog. 33 Berkeley Street, Boston 10, Massachusetts.

### INDIANA TECHNICAL COLLEGE

B.S. degree in 27 months in Aero-Chemical, Civil, Electrical, Mathematics, Radio Engineering (see TV and Electronics), Drafting, 1-year. Earn board. Demand for grads. Enter Sept., Dec., March, June. Ask for free catalog. 182 E. Washington Blvd., Ft. Wayne 2, Indiana.

### KATHARINE GIBBS

SECRETARIAL training for high school, private school graduates, college women. Resident facilities. Catalog. **Assistant Dean, 90 Marlborough St., Boston 10; 51 E. Superior St., Chicago 11; 230 Park Ave., New York 17; Montclair, N. J.; Providence 6.**

### SPEEDWRITING

SHORTHAND in 6 weeks. No symbols, no machines, new ABC's. Easiest to learn and use. Specially prepared for a better job. Low cost. Used in business and Civil Service. Booklet free. 248 year. **Speedwriting, Dept. 8008-2, 55 W. 42 St., New York 18.**

### TRI-STATE COLLEGE

B. S. DEGREE in 27 months in Mech., Civil, Elec., Chem., Aero., Radio and Telev. Engineering; Bus. Adm., Art. Visit campus, see well-equipped labs. Grads successful. Entered 1884. Enter Sept., Jan., March, June. Low cost. Prep courses. Catalog. 1482 College Ave., Angola, Ind.

## Colleges for Men

**PENNSYLVANIA MILITARY COLLEGE** University type academic and military. Military College ROTC—own commission. Degrees in engineering, arts, science, business adm. Counseling. Catalog. **Dean of Admissions, Dept. 1, Chester, Pa.**

## Boys' Schools

### ADMIRAL BILLARD ACADEMY

Fully accredited. Prep for Gov't Academies, College. Regular 4-yr. N.E.A.T.C. program. Naval training, cruises. Uniforms. Full sports program. Summer Session. Camp. Catalog. **F. N. Lyster, New London, Connecticut.**

"TAKE IT TO THE BIG BOY"

### AUGUSTA MILITARY ACADEMY

Disseminated BYTH school in Shenandoah Valley. Jr. and Sr. Session. Box 620. Accredited graduates in leading colleges. All sports. 1884-1885. 89th year. Rate \$108. Catalog. **Col. Chas. S. Butler, Box N, Ft. Belvoir, Virginia**



**BLAIR ACADEMY** Well-equipped. Reputation for thorough College Preparation. Small Classes. Experienced Teachers. Grades 7-12. Modern Equipment on Country Campus. 82 miles from N. Y. C. Swimming Pool. Golf Course. Est. 1887. **Dr. Ira A. Fanner, Box 17, Blairstown, New Jersey.**

## BOLLES

Fully accredited. Distinguished academic record. Upper, lower schools, grades 6-12. New air-conditioned classrooms. Gendreau, remedial reading. Varsity and intramural sports for all in healthful Florida climate. Year-round golf, tennis, sailing. Naval Military or naval training. Summer School. Write for catalog!

Registrar, Box 5037-N, Jacksonville, Florida.



## BORDENTOWN MILITARY

FULLY accredited. College preparatory. Business, general. Outstanding record of college entrance. ROTC. Boys taught how to study; remedial reading. Jr. School. 7th year. Summer session. Catalog. Registrar, Box 658, Bordentown, New Jersey.

## CARSON LONG

Boys' Military School. Educates the whole boy—physically, mentally, morally. How to learn, how to labor, how to live. Prepares for college, life or business. 11th year. Rates \$125.00. Extras about \$25.00. Box 21, New Bloomfield, Pennsylvania.

## CASTLE HEIGHTS<sup>SM</sup>

MILITARY Highest Standards

Accredited. Preparation for College and Government Academies. Junior School in separate plant. Boys taught to study and inspired to excel. R. O. T. C. 11 modern buildings. Every boy in uniform every day. Outdoor sports encouraged. Well-kept swimming pool, golf course, basketball and tennis. For catalog and "32 Points," address:

Col. H. N. Armstrong, Pres., Lebanon, Tenn. (Near Nashville)

## CHAUNCY HALL SCHOOL

Regular terms start September, January, June. Specializing in preparation for M.I.T. and other engineering schools and for colleges of liberal arts. Expert instruction. Est. 1898. Write: R. D. Farnsworth, 552 Boylston Street, Boston, Mass.

## CULVER MILITARY ACADEMY

On Lake Maxinkuckee. 8th grade. Thorough preparation for leading colleges. Leadership training. Develops physical, intellectual, moral stamina. Senior Basic ROTC. Band. All sports. Catalog. 85 Pershing Walk, Culver, Indiana.

## FARRAGUT

College Preparatory—Naval Training. Two separate schools: Tom's River, N. J.; St. Petersburg, Fla. Accredited. Preparation for all colleges, gov't academies. Separate Junior Schools. Accelerated program. Guidance, remedial reading. Sports, bands. Specify catalog. Admiral Farragut Academy, Box L, Tom's River, N. J.

## FISHBURNE MILITARY SCHOOL

Continuously accredited since 1897. Grades 6-12. 7th year. Individual counseling. ROTC. Highest Army rating. Non-profit, alumni-controlled. For catalog and "A Child's Letter," write: Col. John C. Moore, Box N-1, Waynesboro, Virginia.

## FORK UNION MILITARY ACADEMY

Our ONE SUBJECT PLAN of Study

- ★ Upper School has increased number of honor roll students by 20%—detailed concentration. Fully accredited.
- ★ ROTC rated 1st in 11 states.
- ★ 1100+ sq. yds. pool, excellent health record. Upper School grades 8-12. Separate Jr. School 1-7. ONE SUBJECT PLAN booklet and outline.
- ★ Dr. J. C. Wicker, Box 308, Fork Union, Va.
- ★ ★ ★ ★ ★ ★ ★



## GEORGIA MILITARY ACADEMY

SENIOR R. O. T. C.—Highest Gov't Rating—Accredited—Prep School—Junior College—Separate Junior School—Winter and Summer School—5 miles from Atlanta—Write for catalog to Col. W. N. Brewster, Pres., College Park, Georgia.

## HARGRAVE MILITARY ACADEMY

"MAKING MEN—NOT MONEY." College preparatory. Accredited. Grades 6-12. How-to-study training; remedial reading. Christian influence. Separate Jr. School. All sports. Summer School. Catalog. Col. J. H. Cosby, M. A., Pres., Box N, Chatham, Va.

## GREENBRIER MILITARY SCHOOL

Also SUMMER CAMP, 141st Year. Fully accredited. Lower School, High School, Junior College. Trains for leadership. Remarkable success records in school activities and in college. All sports. White Sulphur Springs' Golf and Swimming facilities available to cadets. Modern fireproof connected buildings. R. O. T. C. Tested dairy herd on school farms. For catalog and "Evidence," address: Colonel D. T. Moore, Registrar, Box N, Lewisburg, West Virginia.

## HOWE MILITARY SCHOOL

Thorough academic training in spiritual environment. Accredited preparatory, business courses. Potential Achievement Rating given each boy a goal. Jr. school. Sr. ROTC. Sports. Kappa Kappa Psi. Catalog. B. B. Boston, 992 Academy Pl., Howe, Ind.

## IRVING SCHOOL

11th year. Sound preparation for college and life. Grades 6-12. Individual guidance. Remedial reading. Small classes, cultural field trips. All sports. Boys taught how to study. Catalog. W. Gray Mattern, Jr., Box 382, Tarrytown, New York.

## JUDSON SCHOOL, ARIZONA

Boys 6-12. A ranch school with high academic standing. Warm, dry climate. Heated studies and recreation. Riding, polo included in fee. Swimming, tennis, pack trips. Accredited. Booklet. H. N. Wick, Dir., Box N-1431, Phoenix, Ariz.

## KEMPER MILITARY SCHOOL

Reverend educational, military, vocational program. Century-old traditions, modern methods. Accredited. Small classes. H. S. and Jr. College. Sr. ROTC. All sports, pool, new stadium. 10th yr. Catalog. Dir. of Adm., 1082 Third St., Booneville, Mo.

## KENTUCKY MILITARY INSTITUTE

PREPARATION for college under ideal climatic conditions all year. Oldest private Military School in America. For fully illustrated catalog and "Way Florida" folder, address: Col. C. B. Richmond, Pres., Box N, Lyndon, Ky.

**MANLIUS** FOUNDED 1898. For boys. Accredited. Grades 7-12. Complete college preparation includes Officers Training. Graduates eligible for advanced standing college. R. O. T. C. Remedial reading. Sports. Band. Summer session. Tutorial assistance. For catalog address: Robert N. Weekes, Manlius School, Manlius, N. Y.

## MARION INSTITUTE

11th year. Accredited Junior College, 4-year High School. Special preparation for Annapolis, West Point. Senior R. O. T. C. unit. Sports. Accelerated program. Summer semester. Catalog. Col. J. T. Murfee, Pres., Box N, Marion, Alabama.

**McDONOUGH** Grades 7-12. One of the nation's best equipped college prep schools for boys. Also business and vocational preparatory. Small classes. Endowed. Semi-military. Separate dorms for postwar boys. Sports 40 tennis, 85 acres, 12 mi. Baltimore. Catalog. Maj. L. E. Lamborn, Box 106, McDonough, Md.

## MERCERSBURG ACADEMY

GRADUATES outstanding in leading colleges. Grades 6-12. Guidance, remedial reading, public speaking. Gym. Pool. 5 athletic fields. Summer session. Est. 1896. Catalog. Charles S. Tippetts, Ph.D., Box N, Mercersburg, Pa.

## MILLERSBURG MILITARY INSTITUTE

In the Heart of the Blue Grass. Fully accredited. 9th Year. College Preparatory and separate Junior School. New gymnasium. For catalog, address: Colonel W. N. Nelson, Superintendent, Box 1652, Millersburg, Kentucky.

**MISSOURI MILITARY ACADEMY AND SEPARATE JUNIOR SCHOOL** 9th grade thru high school. Fully accredited. R. O. T. C. Friendly and inspiring teachers. Complete guidance program. All sports. Riding. Golf. 20 acre lake. 5 athletic fields. 200 acre campus. Catalog. Col. C. R. Strubling, 982 Main St., Mexico, Mo.

## MORGAN PARK MILITARY

COMPLETE development of every boy in invigorating military atmosphere. Fully accredited preparatory. Grades 6-12. Small classes. ROTC. Sports. In suburban Chicago. 445 acres. Catalog. Col. C. L. Jordan, Box 782, Morgan Park, Chicago 43, Ill.

**NEW MEXICO MILITARY INSTITUTE** JR. AND SR. COLLEGE, A. R., B. S. 1 yr. Sr. H. S. Balanced program of academic, military, physical training. Year-round outdoor sports. Army Cad. ROTC. Graduates in G. I. C. Catalog. Box F, Roswell, New Mexico.



## NYMA

The School of Distinction

develops your boy's mind, body, character, leadership. Graduates successful in all leading colleges. Experienced faculty; individual attention. Varsity and intramural sports: swimming pool, tennis, golf, infantry, cavalry, artillery, band. Junior School. Send for illustrated catalogue and View Book.

Established 1889 - ROTC  
New York Military Academy  
22 Academy Avenue  
Cornwall-on-Hudson, N. Y.

**NORTHWESTERN MILITARY AND NAVAL ACADEMY** COLLEGE PREP. EST. 1894. Accredited. 70 mi. to Chicago. 50 to Milwaukee. Avg. class 20. Fireproof buildings. Modern facilities. 50 acres on lake. Sr. ROTC. Band. All sports, sailing. Naval Camp. Catalogs. 58 So. L. Shore Rd., Lake Geneva, Wisconsin.

## OHIO MILITARY INSTITUTE

Bring out the best in your boy. Large faculty, small classes. Lower School for boys 7-11. Upper School Certified to Colleges. Wooded 20-acre campus. High, beautiful location. 11th yr. All sports, music. Write: 5553 Belmont, College Hill, Cincinnati 24, O.

## ONARGA MILITARY SCHOOL

CHARACTER first! Individual College Preparation. Fully Accredited. Teaches How to Study. Free tutoring. Business Courses. Vocational Guidance. 10th gr. up. Gym and pool. 30 miles N. of Chicago. Catalog. Col. L. W. Dittinger, Box W, Onarga, Illinois.



## EDUCATIONAL TROUBLE SHOOTERS

Individualized Plan—Each Student a Case

For those with educational problems—successful college preparation and general education. Our tests discover causes of difficulties and we (1) devise individualized programs to overcome difficulties; (2) make up lost time; (3) instill confidence; (4) teach the art of concentration; and science of study. Faculty 22; Enrollment 30; 21 years' experience. Write Edward H. Knight, Ph.D., Headmaster.

## OXFORD ACADEMY

Box G-95, Pleasantville, N. J.

## PEACOCK MILITARY ACADEMY

A DISTINCTIVE School since 1891. All-round development. Fully accredited. Ages 12 to 18. Limited enrollment. All sports, riding. Small classes. Address the Superintendent, 204 Peacock Ave., Woodlawn Lake, San Antonio 1, Texas.

**PEDDIE** An endowed school. Boys thoroughly prepared for college and for life. Fully accredited. Jr. School. Small classes. Individual guidance. Public speaking course required. Sports. New gym, golf, pool. 240 acres. Summer session. 40 miles NYC. 9th year. Write for catalog. Dr. C. O. Morong, Box B-N, Hightstown, N. J.

## Peekskill MILITARY ACADEMY

119th yr. Successful preparation for all colleges. Fully accredited. Grades 6-12. Non-profit. Military—Jr. ROTC program. Small classes. Athletic program for all. Swim pool. Separate Jr. School, grades 2-5. Homecoming. Mention grade & interests when writing for catalog. Apply now. HEADMASTER, BOX 308, PEEKSKILL, N. Y.



**PENNINGTON** Collegiate preparatory, general. Fully accredited. Graduates in 29 colleges. Separate house school begins 4th grade. Sports for all activities. Cadetship, remedial reading. Moderate rate. Est. 1888. Catalog, Ira S. Ploom, D.D., Box 20, Pennington, New Jersey.

**PENNA. MILITARY PREP** Accredited—all colleges. Teaches How-to-Study. Small classes. Character training. Senior R.O.T.C. Highest Glee 'T rating. 7 athletic fields. Swimming. All sports. Band. 11th year. On main line Pa. R.R. Catalog C. R. Mall, Dept. 5, Chester, Pa.

**PERKIOMEN** Boys taught how to study in homelike atmosphere. Grades 7-12. Accredited. Homelike reading. Sports, activities for all. Wholesome dorm life. Near NYC. 11th. Non-sectarian. 7th year. Write for catalog. Stephen N. Roberts, Headm., Pennsburg, Pa.

**PILLSBURY ACADEMY** First Y accredited. National reputation. Grades 7-12. Small classes, supervised study. Military training. Modern equipment. All sports, pool. Separate dorms for younger boys. Reasonable rates. Catalog, G. R. Strayer, Box 582, Dulutha, Minnesota.

**RANSOM SCHOOL** On Biscayne Bay prepares boys 10-14 for all colleges. Emphasis on athletic attainment. Sports, dramatics, chess club, Holistic, guided trips. Sailing. Resident nurse. Est. 1908. For catalog, write D. Pierre G. Cameron, Coconut Grove, Miami 33, Florida.

**RIVERSIDE MILITARY ACADEMY** Order & spirit record. ROTC. Winter: Bully-wind-to-the-sea, Florida. Separate school younger boys grades 7-8. All Athletics. Reasonable all-inclusive fee. Progress assured. Illus. catalog. Gen. Sandy Boorer, Box 308-N, Gainesville, Ga.

**ROOSEVELT MILITARY ACADEMY** "Boys of Men." All outstanding educational institution. Small classes. Daily tutoring. Fully Accredited. Guidance Dept. Grades 7-12. All sports; Band; Riding. Moderate rates. Catalog: Col. Glen G. Millikan, Box N, Alton, Ill.

**ST. JOHN'S MILITARY ACADEMY** Discipline helps develop confidence, leadership. Grades 7-12. Balanced program of conference study, recreation. Accredited. Sports, 9th year. Summer session. Catalog. 1382 De Koven Hall, Delafield, Wis.

**SHATTUCK SCHOOL** Boys Grades 9-12. Balanced educational, religious, military program. Accredited college prep. General courses. Small classes. ROTC. Sports. Gym, pool, golf. Episcopial. Est. 1857. Summer school. Catalog. Dir. of Admissions, 328 Shumway Hall, Fairbault, Minn.

**SOUTHERN ARIZONA SCHOOL** Knowledge college preparation in warm, dry, sunny Arizona. Grades 7-12. Accredited. CEB Exams. Small classes. A house for every boy. Music. Catalog. Russell B. Fairgrove, Headmaster, Sabena Canyon, PO Box 1791, Tucson, Ariz.

**STAUNTON MILITARY ACADEMY**  
 In beautiful Shenandoah Valley, Tennessee college preparation; fully accredited. Individual guidance. Band. All sports 2 crms. Pool. Fine health record. Fire-proof buildings. Separate Junior School. Illus. Catalog write Dept. R.M.A. Box 18, Staunton, Va.  
**BASIC COURSE R.O.T.C. BY U.S. ARMY INSTRUCTORS. Founded 1880**



**STONY BROOK** 100 Boys from 14 states and 3 countries. Conscientious attention to each boy's needs. Superior college preparation. 10th grade to college entrance. Endowment allows moderate tuition. Country Campus. Est. 1922. Frank E. Gabelein, Litt. D., Box N, Stony Brook, Long Island, New York.

**SULLIVAN SCHOOL** Intensive preparation for Annapolis, West Point, Coast Guard Academy and all colleges. Catalog. Wendell E. Bailey, grad. U.S.N.A. 1934, Principal, Box D, 2107 Wyoming Avenue, N.W., Washington 8, D. C.

**TENNESSEE MILITARY INSTITUTE** One of America's really good schools. Grades 7-12. Over 80% of graduates enter colleges. Small, friendly classes. High scholastic standards. All sports, incl. golf. ROTC. 7th year. Catalog. Col. C. E. Endrey, Box 147, Sweetwater, Tenn.

**TENNEY A PREPARATORY SCHOOL FOR BOYS - IN TEXAS**  
 Grades 7-12. Preparing for all colleges. Fully accredited. High, dry climate; outdoor life in popular Hill country. Team sports, riding, fishing, sailing, swimming. Near San Antonio. Catalog. Aaa N. Tenney, Headmaster, Center Point, Tex.

**THOMAS JEFFERSON SCHOOL** Collegiate Preparatory school for boys, grades 7-12. Teacher-student ratio 1-6. Yale, Harvard faculty. Every graduate has entered college. 40 acres. Full sports program. Quonset, theater, swimming. Robin N. McCoy, Headmaster, St. Louis 23, Mo.

**TILTON SCHOOL** Collegiate preparatory for boys. Grades 7-12. Fully accredited. One master to eight boys. Every boy participates in intramural sports. Friendly, homelike atmosphere. Est. 1862-1865. Moderate rate. Catalog. J. Roland Grompton, D.D., Box E, Tilton, N. H.

**THE TODD SCHOOL** Todd's creation activity program is world famous. (Agriculture, Music, Farm, Shop, Sailing, Riding, Building, Editing.) And these thrilling outlets for your boy's aptitudes are in addition to top college preparation and grades 7-12. Hour to Chicago. Month in Florida. Woodstock, Illinois.

**VALLEY FORGE MILITARY ACADEMY**  
 "At the Nation's Shrine"  
 Prepares your boy to enter leading colleges and at the same time be trained for a commission in the Armed Services. Fully accredited, highest academic standards. College Prep. and Jr. College, ages 12-20; all sports. Arty., Cav., Infantry, Band. Senior Division ROTC. Catalog. Box M, Wayne, Pa.

**WENTWORTH MILITARY ACADEMY** Hundreds of business, professional leaders started here. 4-yr High School; separate 1-yr. College. Accredited. Sr. ROTC. Fishing. Modern lodge, country club. All sports; pool. Summer School. 780 St. Catalog. Col. Sellers, 882 Wash. Place, Lexington, Mo.

**WESTERN MILITARY ACADEMY** Faculty accepts responsibility for academic success, inspires self-confidence, awakens interest. Prepares for all colleges. Grades 7-12. Athletics, social program. Riding. Pool. Senior ROTC. Catalog. Col. H. L. Jackson, Box N-9, Alton, Illinois.

**WORCESTER ACADEMY** Founded 1884. Superior preparation, personal guidance based on individual needs. Development of character and personality as important as scholastic standing. Grades 7-12. Paul N. Phillips, Hdm., Worcester Academy, Box G, Worcester, Massachusetts.

PLEASE FILL IN BLANK BELOW, DETACH, AND MAIL TO THE SECRETARY

Recommendation for Membership  
 IN THE  
**NATIONAL GEOGRAPHIC SOCIETY**

\* The Membership Dues, Which Are for the Calendar Year, Include  
 Subscription to the National Geographic Magazine

To the Secretary, National Geographic Society,  
 Sixteenth and M Streets Northwest, Washington 6, D. C.: \_\_\_\_\_ 1952

I nominate \_\_\_\_\_  
PRINT NAME OF NOMINEE

Occupation \_\_\_\_\_  
(This information is important for the records)

Address \_\_\_\_\_  
PRINT ADDRESS OF NOMINEE

for membership in The Society.

Name of nominating member \_\_\_\_\_  
PLEASE PRINT

Address \_\_\_\_\_

\* DUES: Annual membership in United States, \$3.00; Canada, \$5.50; British Isles, \$5.00; elsewhere abroad, \$6.00. Life Memberships, \$150.00 U. S. funds. Remittances should be payable to National Geographic Society. Remittances from outside of continental United States and Canada should be made by New York draft or international money order.

## ECONOMY in Washington, D.C.?

**YES** air-conditioned room and bath ..... \$4 to \$5

**YES** average food check ..... 85¢



SPECIAL FAMILY RATE

HOTEL

# HARRINGTON

Central location . . . 11th and E Sts. N.W.

### YOUR TRAVEL DESERVES THE BEST!

*For example:*  
**EUROPE . . . . 6 WEEKS . . . . \$975.\***

Autumn Season . . . . Paris, Riviera, Carcassonne, Italy, Switzerland, Holland, England.

**SOUTH AMERICA . . . Fortnightly . . . \$1000.\***

Rio, Montevideo, Buenos Aires, Trinidad, Santos.

#### GLAMOUR CRUISES FOR THE WINTER

West Indies, Hawaii, Mediterranean, South Africa, Round the World.

*Time is now favorable to list for next year.*

**METROPOLITAN TRAVEL SERVICE, INC.**

Dept. W John Hancock Bldg., Boston 14, Mass.

\*Min. Rate



## “Let’s invite Tom—he has a Sonotone now!”

Friends usually are the first to rejoice when a hard-of-hearing person acts to remedy his condition. For other people DO get tired of repeating; annoyed at having to shout.

Why should anyone be left out by his friends, when an unobtrusive hearing aid can make him welcome again?

Of course, a wise choice of a hearing aid cannot be made until the *nature and extent* of your hearing loss is known. These questions are first decided by audiometric test made by a Certified Sonotone Consultant, following medically accepted practices.

Then your individual needs are met from Sonotone's line of instruments that afford more than 300 fitting combinations.

Any one of the over 400 Sonotone offices throughout the country—listed in phone directories under “Sonotone”—will give you a private, confidential hearing check, without cost or obligation. Why not phone the one nearest you for an appointment—today?

# SONOTONE

ELIZABETH, NEW YORK

THE SELECT INSTRUMENT—  
 SELECTIVELY FITTED

- Small and easy to wear
- Inconspicuous on men; may be worn invisibly by women



### MAKE GRANDFATHER'S WATCH USEFUL

Beautiful, graceful “bell-case” for proudly displaying sentimental attachment for heirloom watches. Bring them out from forgotten places. Lucite Treasure Dome makes a watch a modern, easy-to-wind timepiece, a gorgeous desk piece—fit to grace the desk of a king. Strikingly displays revered medals. The Dome is crystal-clear DuPont Lucite. Blonde, ebony or mahogany colored bases. An exceptional gift. Just \$3.95 ppd. No C.O.D.s. Money back if not delighted. Carol Beatty Co., Dept. 6, 423 S. Kenmore Ave., Los Angeles 5, California.

## Judd & Detweiler, Inc.

(Established in 1868)

### Printers

16 KINGSTON PLACE AND FLORIDA AVENUE  
 WASHINGTON, D. C.

THIS MAGAZINE IS OUR INDORSEMENT



*"Do you know the Number?"*

**Long Distance calls go  
through faster when you  
Call by Number**

*A HELPFUL HINT—Start today to build  
up a list of out-of-town telephone numbers.  
Write down those you already know.  
If there's a new number you don't have—  
or an old one you've forgotten—  
be sure to add it to the list when  
the operator gives it to you.*



**"You'll save time if you give me the out-of-town number you're calling.**

**"That way I can put your call through without first calling 'Information' in the distant city.**

**"Your own call goes through faster. And you help speed the service for everyone. That's especially important now, when so many urgent defense calls are on the Long Distance lines."**

**BELL TELEPHONE SYSTEM**







**REVOLUTION ON RAILS** This is RDC—the Budd-built, stainless steel, self-propelled rail diesel car. It can operate as a single unit, or it can be coupled with other RDC's to form a train.

It is nimble. It is air-conditioned and wonderfully comfortable. The passenger enthusiasm it arouses attracts new traffic. And it reduces operating costs substantially.

First placed in operation in April, 1950, by the New York Central, 85 RDC's, owned by eleven railroads, are carrying out their varied and frequently difficult assignments in brilliant style.

It is equally at home in hop-skip-and-jump commuter and branch line service, and grueling runs through extremes of climate like the Western Pacific's 924 miles from Oakland to Salt Lake City.

You would be neither a visionary nor an optimist to predict that in RDC the railroads have the successor to the day coach. RDC is one of the most important of the many inventions and developments that Budd has contributed to the advancement of transportation. The Budd Co., Philadelphia, Detroit, Gary,

**PIONEERS IN BETTER TRANSPORTATION**